



Chhattisgarh

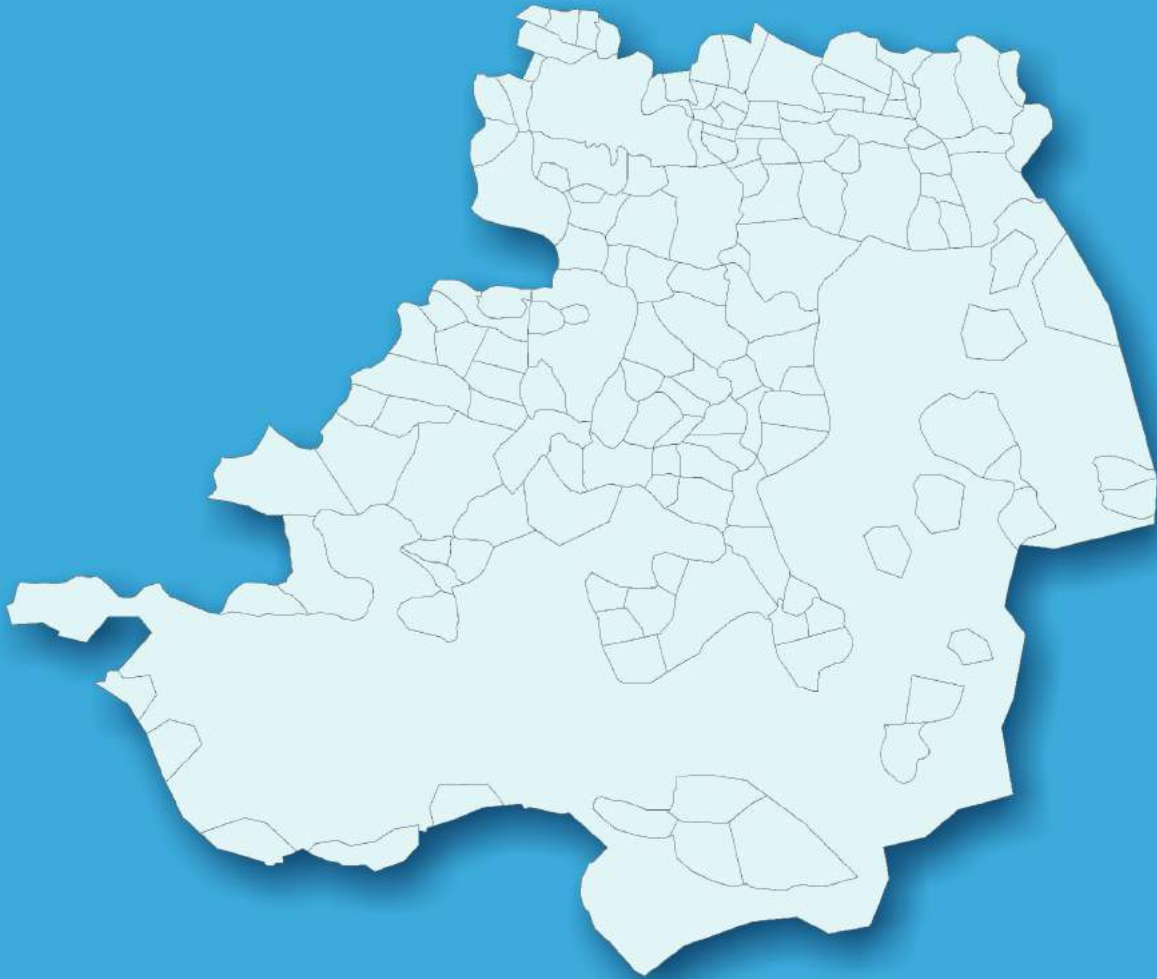
Assembly Factbook™

Jagdalpur Assembly Constituency



Key Electoral Data of Jagdalpur
Assembly Constituency (Vidhan Sabha)

Chhattisgarh
Assembly FactbookTM
Jagdalpur Assembly Constituency



Jagdalpur Vidhan Sabha

Editor & Director

Dr. R.K. Thukral

Research Editor

Dr. Shafeeq Rahman

Compiled, Researched and Published by Datanet India Pvt. Ltd.

D-100, 1st Floor,

Okhla Industrial Area, Phase-I,
New Delhi- 110020.

Ph.: 91-11- 43580781-84

Email : support@indiastatpublications.com

Website : www.indiastatelections.com

Online Book Store :

www.indiastatpublications.com

Report No. : AFB/CG-86-0624

ISBN : 978-93-87312-46-3

First Edition : January, 2018

Seventh Updated Edition : June, 2024

Price : Rs. 11500/-

US\$ 310

© Datanet India Pvt. Ltd.

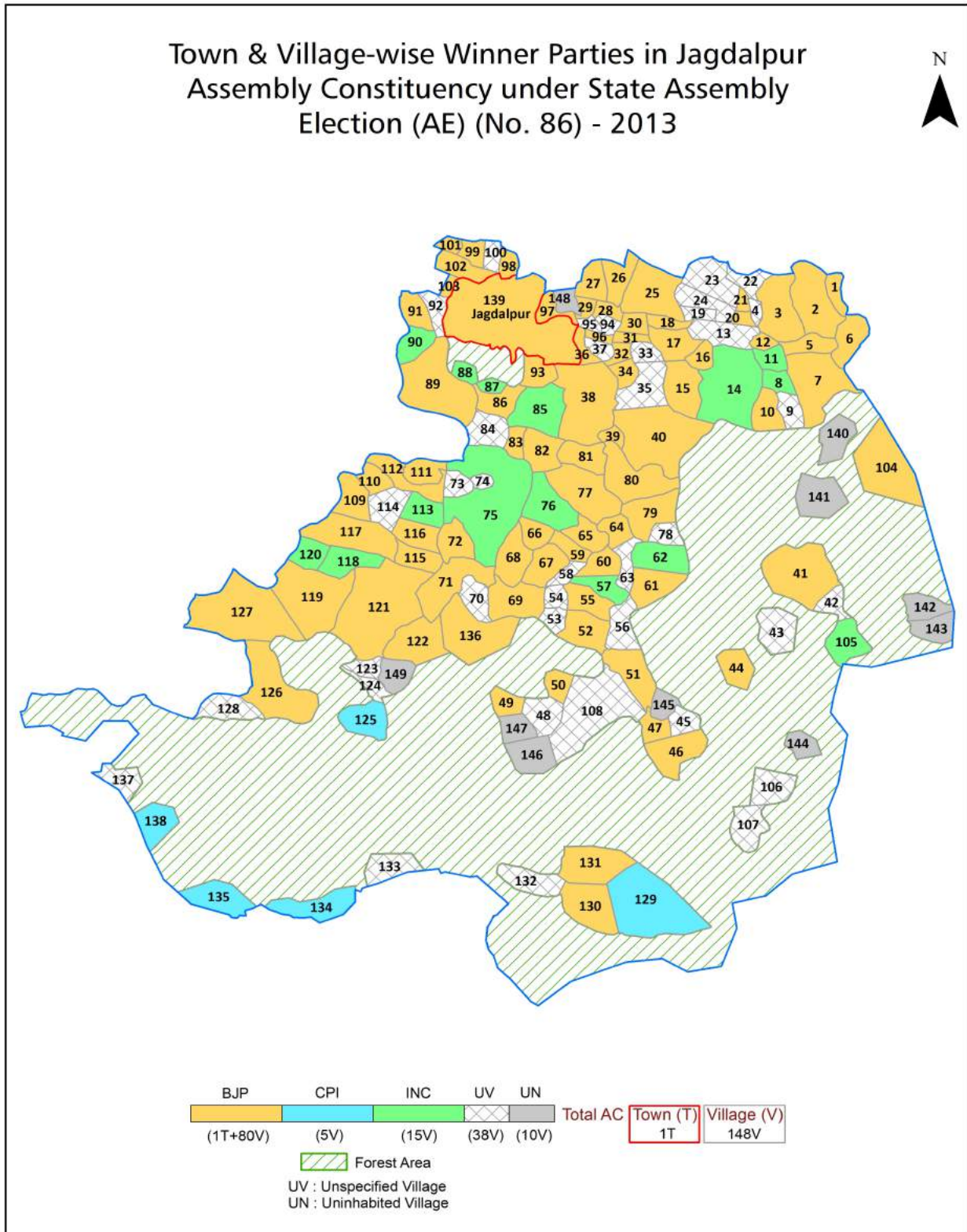
All rights reserved. No part of this book may be reproduced, stored in a retrieval system or transmitted in any form or by any means, mechanical photocopying, photographing, scanning, recording or otherwise without the prior written permission of the publisher. Please refer to Disclaimer at page no. 205 for the use of this publication.

Printed in India

Contents

No.	Particulars	Page No.
	Introduction	
1	Assembly Constituency - (Vidhan Sabha) at a Glance Features of Assembly as per Delimitation Commission of India (2008)	1-2
	Location and Political Maps	
2	Location Map Boundaries of Assembly Constituency - (Vidhan Sabha) in District Boundaries of Assembly Constituency under Parliamentary Constituency - (Lok Sabha) Town & Village-wise Winner Parties- 2024, 2023, 2019, 2018, 2014, 2013, 2009 and 2008	3-11
	Administrative Setup (2011)	
3	District Sub-district Towns Villages Inhabited Villages Uninhabited Villages Village Panchayat Intermediate Panchayat	12-19
	Demographics (2011)	
4	Population Households Rural/Urban Population Towns and Villages by Population Size Sex Ratio (Total & 0-6 Years) Religious Population Social Population Literacy Rate	20-21
	Electoral Features	
5	Important Dates of Last Elections Held Electors by Gender Service Electors Voters Voters Turnout Polling Stations & Average Number of Electors per Polling Station Electors by Age Group Present Elected Representatives	22-27
	Historical Summary Election Results	
6	Vote Share of Major Parties Winning Margin (Number & Percentage) Polarity of Parties Summary Result of Assembly Segment of Parliamentary Elections 2024, 2019, 2014, 2009 and 2004 Summary Result of Assembly Elections 2023, 2018, 2013, 2008 and 2003	28-39
	Polling Station Level Election Results	
7	Name and Number of Polling Station 2024, 2023, 2019, 2018, 2014, 2013, 2009 and 2008 Polling Station-wise Electors, Voters & Voters Turnout 2024, 2023, 2019, 2018, 2014, 2013, 2009 and 2008 Polling Station wise Elections Results 2024, 2023, 2019, 2018, 2014, 2013, 2009 and 2008	40-183
	Share of Assembly Constituency	
8	Share of Assembly Constituency - (Vidhan Sabha) in State, District and Parliamentary Constituency - (Lok Sabha)	184
	Socio-Economic Amenities (2011)	
9	Access to Administrative Units Agricultural, Manufacturing and Industrial Commodities Demographic Indicators Education Health & Manpower Drinking Water Supply Sanitation Entertainment and Recreations Infrastructure Power Food Allocation Distribution and Marketing of Agriculture Commodities Infrastructure Transport and Road Infrastructure Communication Banking and Financial Services Land Use Irrigation Source	186-200
10	Abbreviation & Sources	202-203
11	Disclaimer	205

Location & Political Map



Administrative Setup

List of Village Panchayat & Intermediate Panchayat (Block) Name - 2011

Village Name	Village Panchayat Name	Intermediate Panchayat Name
Aasana	Aasana	Jagdalpur
Adawal	Adawal	Jagdalpur
Alangnar	Kankapal	Darbha
Alkuralis Taipadar	Kawapal	Jagdalpur
Alnar	Manjhiguda	Jagdalpur
Amagudha	Amagudha	Jagdalpur
Atapharisemra	Babusemra	Jagdalpur
Babusemra	Babusemra	Jagdalpur
Badebadam	Jamawada	Jagdalpur
Badebodal	Kakarwada	Jagdalpur
Bademurma	Bademurma	Jagdalpur
Bagraur	Chokawada	Jagdalpur
Balikonta	Balikonta	Jagdalpur
Bamhani	Bamhani	Jagdalpur
Benglur	Kaikagarh Alis Charbhar	Jagdalpur
Bengpal	Tahakwada	Darbha
Bhalugudha	Karanpur	Jagdalpur
Bhataguda	Turenar	Jagdalpur
Bhejapadar	Bhejapadar	Jagdalpur
Bijaput	Upanpal	Jagdalpur
Billori	Billori	Jagdalpur
Biranpal	Biranpal	Jagdalpur
Biringpal	Biringpal	Jagdalpur
Burundwadasemra	Babusemra	Jagdalpur
Chachalgur	Chhotekawali	Jagdalpur
Chhindbahar	Chhindbahar	Darbha
Chhindgur	Chhindgur	Darbha
Chhotebadam	Jamawada	Jagdalpur
Chhotebodal	Bademurma	Jagdalpur

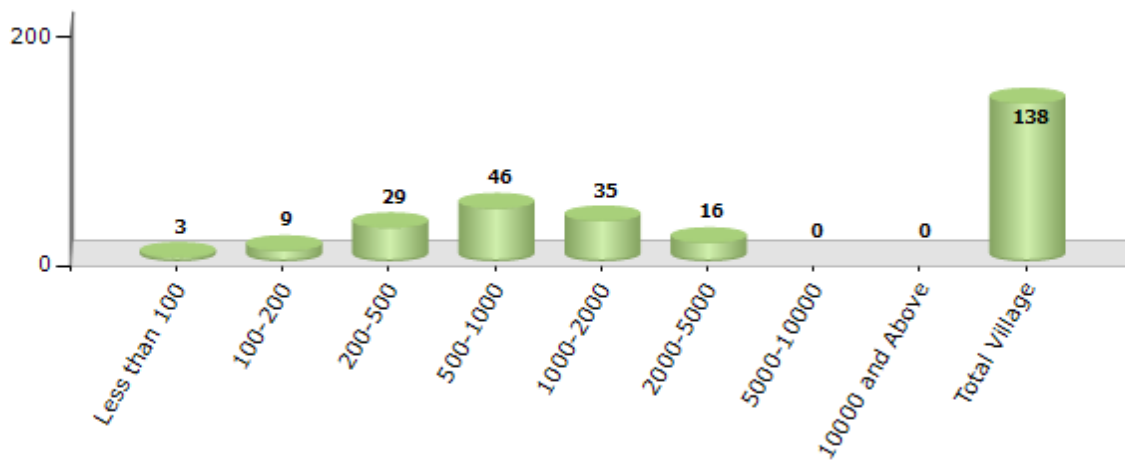
Contd....

Demographic

Number of Villages by Population Size - 2011

Less than 100	100-200	200-500	500-1000	1000-2000	2000-5000	5000-10000	10000 and Above	Total Village
3	9	29	46	35	16	0	0	138

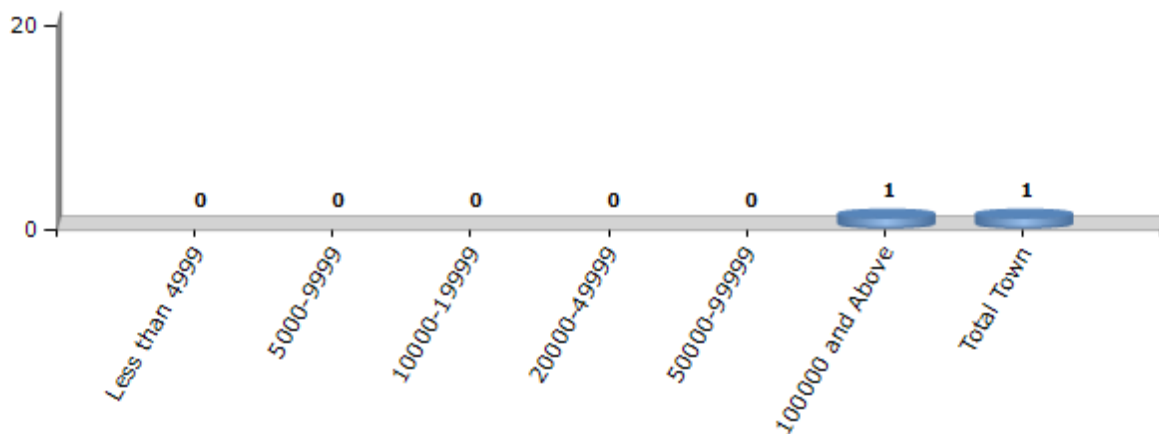
Number of Villages by Population Size - 2011



Number of Towns by Population Size - 2011

Less than 4999	5000-9999	10000-19999	20000-49999	50000-99999	100000 and Above	Total Town
0	0	0	0	0	1	1

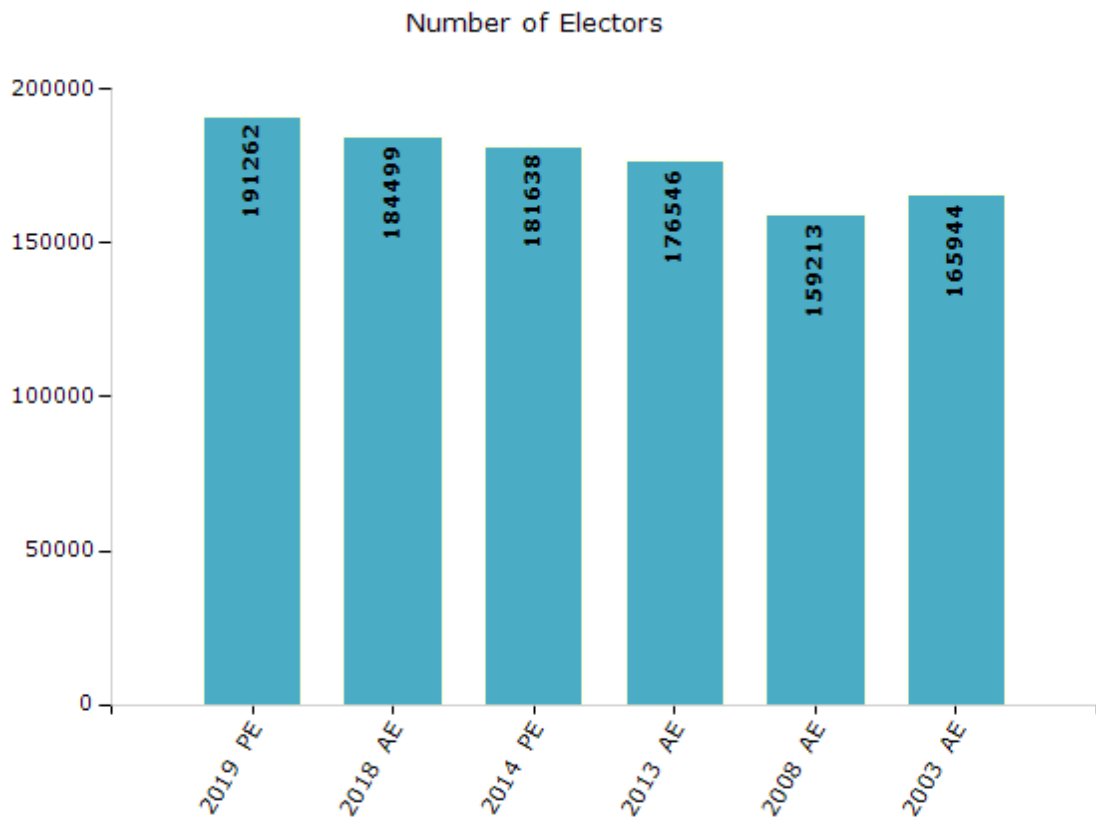
Number of Towns by Population Size - 2011



Electoral Features

Electoral by Male & Female

Year	Male	Female	Others	Total	Year	Male	Female	Others	Total
2019 PE	92622	98615	25	191262	2009 PE	-	-	-	-
2018 AE	89592	94884	23	184499	2008 AE	79305	79908	-	159213
2014 PE	89257	92381	0	181638	2004 PE	-	-	-	-
2013 AE	86736	89810	0	176546	2003 AE	84012	81932	-	165944

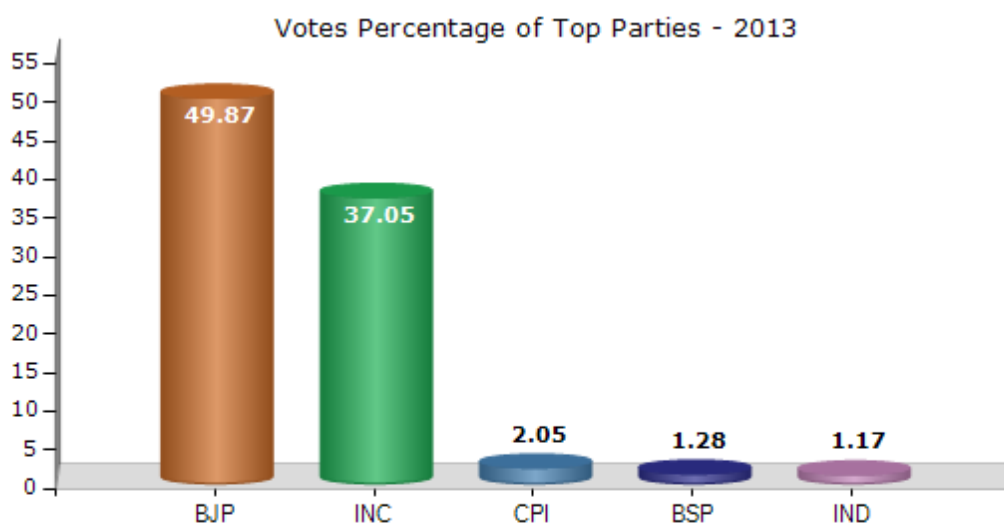


Note : AE : Assembly Election, PE : Assembly Segment of Parliamentary Election

Historical Summary Election Results

Summary Result of Assembly Election - 2013

Candidate Name	Party	Votes	Votes %
Santosh Bafna	BJP	64803	49.87
Shamu Kashyap	INC	48145	37.05
Naseem Quraishi	CPI	2666	2.05
Naresh Chanddra Yadav Alias Bhim	BSP	1667	1.28
Shankar Baghel	IND	1524	1.17
Shamu Kashyap	IND	1361	1.05
Shyam Ghosh	IND	1277	0.98
Devnath Kashyap	BHDC	1229	0.95
Raja Ram Todem	CSM	835	0.64
Shambhu Prasad Soni	CPIM	655	0.5
Ravishankar Shukla	IND	654	0.5
Shamu	IND	643	0.49
Vijay Shrivastava	NPEP	628	0.48
Radhekishan Sahu	LCPY	392	0.3
	NOTA	3469	2.67



Polling Station Level Election Results

Number and Name of Polling Stations (PS) (2018)

Number of Polling Stations	Name of Polling Stations	Number of Polling Stations	Name of Polling Stations
1	Kumhravand	22	Dhurgudha 2
2	Kangoli -1	23	Halbakachora
3	Kangoli-2	24	Garawand Khurd
4	Kangoli 3	25	Turrenar
5	Kohakapal	26	Bhataguda
6	Ghatpadmoor	27	Kalca
7	Ghatpadmur	28	Buroondvada Semra
8	Titirgav	29	Nakktisemra
9	Kondaval	30	Kastoori
10	Kalipur	31	Madhpal 1
11	Kalipur	32	Madpal 4
12	Dharampura 1	33	Madpal 2
13	Dharampura 2	34	Madhpal 3
14	Dharampura 4	35	Karanpur
15	Dharampura 3	36	Upanpal
16	Asna 1	37	Bhejapdar
17	Asna 2	38	Dhanapunji
18	Tamakoni	39	Dhanapunji 2
19	Asna 3	40	Chokavadha
20	Dhurgudha 1	41	Jeeragaon
21	Garawandkala	42	Nagarnar 1

Contd....

Polling Station Level Election Results

Polling Station-wise Votes Secured by Overall Top Five Parties in Jagdalpur Assembly in Assembly Election (AE) under Bastar Parliamentary Constituency in Chhattisgarh (2018)

Number of Polling Station	Winner - Rekhchand Jain [E] (INC)	Runner-up - Santosh Bafna (BJP)	3rd - Mangalram Kashyap (CPI)	4th - Amit Pandey (JCCJ)	5th - Naseem Qureshi (IND)	NOTA	Other	Total Votes Secured
36	331	568	11	42	13	5	90	1060
37	408	143	5	17	10	2	47	632
38	228	294	5	2	4	0	25	558
39	292	207	6	1	5	2	17	530
40	549	313	20	30	13	3	65	993
41	160	28	4	12	5	1	8	218
42	152	285	1	174	7	0	55	674
43	237	116	24	140	17	7	90	631
44	298	136	11	104	11	3	60	623
45	297	101	8	117	5	2	56	586
46	265	321	10	11	4	6	33	650
47	268	197	6	8	12	3	38	532
48	190	210	2	3	5	1	16	427
49	192	342	14	19	4	10	68	649
50	561	206	18	16	14	4	78	897
51	440	322	12	24	5	2	27	832
52	87	70	1	1	4	0	11	174
53	458	211	14	8	18	4	49	762
54	483	163	19	2	3	1	27	698
55	373	274	13	7	9	3	31	710
56	631	194	19	10	24	6	74	958
57	357	191	11	10	13	1	52	635
58	346	218	14	6	11	2	45	642
59	246	102	4	3	10	0	29	394
60	431	128	9	5	8	2	34	617
61	386	106	8	2	6	2	45	555
62	277	212	5	1	5	2	31	533
63	158	269	1	1	4	2	63	498
64	282	149	2	8	3	2	35	481
65	209	126	3	4	1	6	16	365
66	424	205	6	1	5	2	27	670
67	199	92	1	3	6	3	17	321
68	550	105	9	5	10	0	22	701
69	495	136	5	8	4	4	40	692
70	313	206	5	2	3	4	20	553

Contd....

Polling Station Level Election Results

Winner, Runner-up and 3rd Party Position & Winning Margin According to Polling Stations in Jagdalpur Assembly in Assembly Election (AE) under Bastar Parliamentary Constituency in Chhattisgarh (2018)

Polling Station Number	Winner Party	Winner Votes (%)	Runner-up Party	Runner-up Votes (%)	Winning Margin Votes (%)	Third Party	Third Party Votes (%)	Other Votes (%)
71	INC	323 (53.74)	BJP	230 (38.27)	93 (15.47)	SHS	28 (4.66)	20 (3.33)
72	INC	380 (60.32)	BJP	203 (32.22)	177 (28.1)	JCCJ	10 (1.59)	37 (5.87)
73	INC	233 (46.79)	BJP	220 (44.18)	13 (2.61)	AAP	19 (3.82)	26 (5.22)
74	INC	622 (62.39)	BJP	273 (27.38)	349 (35.01)	JCCJ	20 (2.01)	82 (8.22)
75	INC	368 (57.86)	BJP	217 (34.12)	151 (23.74)	JCCJ	7 (1.1)	44 (6.92)
76	INC	468 (55.52)	BJP	287 (34.05)	181 (21.47)	CPI	12 (1.42)	76 (9.02)
77	INC	528 (50.87)	BJP	370 (35.65)	158 (15.22)	IND (NQ)	31 (2.99)	109 (10.5)
78	BJP	456 (48.1)	INC	358 (37.76)	98 (10.34)	IND (NQ)	23 (2.43)	111 (11.71)
79	INC	219 (44.88)	BJP	182 (37.3)	37 (7.58)	JCCJ	16 (3.28)	71 (14.55)
80	INC	244 (50.21)	BJP	206 (42.39)	38 (7.82)	IPBP	7 (1.44)	29 (5.97)
81	INC	444 (54.35)	BJP	272 (33.29)	172 (21.06)	JCCJ	17 (2.08)	84 (10.28)
82	INC	414 (57.9)	BJP	219 (30.63)	195 (27.27)	JCCJ	21 (2.94)	61 (8.53)
83	INC	525 (58.33)	BJP	319 (35.44)	206 (22.89)	JCCJ	11 (1.22)	45 (5)
84	INC	354 (64.6)	BJP	159 (29.01)	195 (35.59)	JCCJ	7 (1.28)	28 (5.11)
85	INC	325 (61.09)	BJP	181 (34.02)	144 (27.07)	IND (NQ)	4 (0.75)	22 (4.14)
86	INC	269 (57.97)	BJP	167 (35.99)	102 (21.98)	AAP	6 (1.29)	22 (4.74)
87	INC	378 (60.1)	BJP	214 (34.02)	164 (26.08)	AAP	17 (2.7)	20 (3.18)
88	INC	381 (60.48)	BJP	198 (31.43)	183 (29.05)	IND (NQ)	10 (1.59)	41 (6.51)
89	INC	214 (55.58)	BJP	148 (38.44)	66 (17.14)	AAP	4 (1.04)	19 (4.94)
90	INC	443 (61.02)	BJP	223 (30.72)	220 (30.3)	AAP	15 (2.07)	45 (6.2)
91	INC	237 (52.78)	BJP	180 (40.09)	57 (12.69)	CPI	6 (1.34)	26 (5.79)
92	INC	278 (60.43)	BJP	138 (30)	140 (30.43)	IND (PS)	18 (3.91)	26 (5.65)
93	INC	543 (63.96)	BJP	247 (29.09)	296 (34.87)	JCCJ	15 (1.77)	44 (5.18)
94	INC	523 (66.45)	BJP	208 (26.43)	315 (40.02)	CPI	7 (0.89)	49 (6.23)
95	INC	284 (56.13)	BJP	190 (37.55)	94 (18.58)	IND (MB)	5 (0.99)	27 (5.34)
96	BJP	343 (50.29)	INC	304 (44.57)	39 (5.72)	AAP	7 (1.03)	28 (4.11)
97	BJP	361 (48.33)	INC	356 (47.66)	5 (0.67)	AAP	8 (1.07)	22 (2.95)
98	BJP	446 (51.5)	INC	366 (42.26)	80 (9.24)	IPBP	10 (1.15)	44 (5.08)
99	INC	194 (50.79)	BJP	167 (43.72)	27 (7.07)	AAP	6 (1.57)	15 (3.93)
100	INC	406 (59.1)	BJP	231 (33.62)	175 (25.48)	IND (SR)	20 (2.91)	30 (4.37)
101	INC	385 (54.07)	BJP	284 (39.89)	101 (14.18)	IND (SR)	12 (1.69)	31 (4.35)
102	INC	244 (52.14)	BJP	216 (46.15)	28 (5.99)	CPI	2 (0.43)	6 (1.28)
103	INC	317 (61.79)	BJP	168 (32.75)	149 (29.04)	JCCJ	4 (0.78)	24 (4.68)
104	INC	459 (55.37)	BJP	318 (38.36)	141 (17.01)	IND (SR)	8 (0.97)	44 (5.31)
105	INC	713 (69.7)	BJP	264 (25.81)	449 (43.89)	IPBP	8 (0.78)	38 (3.71)

Contd....

Socio-Economic Amenities - Rural

Access to Education Facilities

Particulars	Number of Village (% of Population)				
	Available	Not Available	If Not Available (Distance of Nearest Facility)		
			A	B	C
Govt. Primary School	133 (99)	5 (1)	2 (0)	0 (0)	1 (0)
Private Primary School	9 (13)	129 (87)	0 (0)	0 (0)	0 (0)
Govt. Middle School	91 (86)	47 (14)	31 (10)	6 (1)	3 (1)
Private Middle School	4 (6)	134 (94)	0 (0)	0 (0)	0 (0)
Govt. Secondary School	13 (22)	125 (78)	57 (39)	40 (27)	18 (6)
Private Secondary School	3 (4)	135 (96)	1 (1)	0 (0)	0 (0)
Govt. Senior Secondary School	11 (20)	127 (80)	49 (32)	46 (34)	20 (8)
Private Senior Secondary School	1 (1)	137 (99)	3 (1)	0 (0)	0 (0)
Govt. Arts and Science Degree College	0 (0)	138 (100)	9 (12)	28 (21)	92 (62)
Private Arts and Science Degree College	0 (0)	138 (100)	0 (0)	0 (0)	0 (0)
Govt. Engineering College	0 (0)	138 (100)	9 (12)	27 (21)	94 (63)
Private Engineering College	0 (0)	138 (100)	0 (0)	0 (0)	0 (0)
Govt. Medicine College	0 (0)	138 (100)	4 (7)	35 (27)	90 (61)
Private Medicine College	0 (0)	138 (100)	0 (0)	0 (0)	1 (0)
Govt. Management Institute	0 (0)	138 (100)	1 (3)	18 (14)	56 (37)
Private Management Institute	0 (0)	138 (100)	1 (3)	13 (10)	25 (16)
Govt. Polytechnic	0 (0)	138 (100)	10 (13)	26 (20)	93 (60)
Private Polytechnic	0 (0)	138 (100)	0 (0)	0 (0)	1 (3)
Govt. Vocational Training School/ITI	0 (0)	138 (100)	3 (6)	27 (24)	68 (48)
Private Vocational Training School/ITI	0 (0)	138 (100)	0 (0)	3 (1)	29 (16)
Govt. Non Formal Training Centre	2 (3)	136 (97)	3 (6)	27 (21)	62 (44)
Private Non Formal Training Centre	0 (0)	138 (100)	0 (0)	0 (0)	0 (0)
Govt. School For Disabled	0 (0)	138 (100)	9 (12)	27 (21)	93 (63)
Private School For Disabled	0 (0)	138 (100)	0 (0)	0 (0)	0 (0)
Government Others	2 (3)	136 (97)	1 (0)	0 (0)	0 (0)
Private Others	0 (0)	138 (100)	0 (0)	0 (0)	0 (0)

Note : Distance A : Less than 5 km; B : Between 5-10 km; C : 10+ km.; Source : Data Analysis is based on 2011 Census.

DISCLAIMER

The Terms of Use and Disclaimer of Datanet India Private Limited (hereinafter referred to as "Datanet") for use of this analysis report of **Jagdalpur Assembly Constituency (Jagdalpur Vidhan Sabha) :-**

1. **Assembly Factbook™** is a Registered Trade Mark owned by Datanet.
2. All the maps are sketched and graphical representation only and have not been drawn to the scale and also not to represent the actual geographical area or boundary of the unit.
3. The data for the aforesaid analysis is based on authentic sources and has been culled from the various publications of Census, CSO and NSSO for district and block level data, various central and state government departments, Central & State Elections Commissions and the concerned Returning Officers' releases, Electoral Rolls, Election results and allied publications, internal assessment, surveys, estimates and analysis. Therefore, certain adjustment of data at micro level may have been done to arrive closer to the macro data.
4. Data have been provided on an "As Is" and "As AVAILABLE" basis
5. The colours shown in the maps or diagram and charts of a particular party, alliance or AC are indicative and do not represent them.
6. This publication which includes maps, sheets, graphs and data would be the property under copyright of Datanet only. The user may use these for its internal study, analysis and research purposes. It's public display, re-selling or any commercial uses by the user are not allowed.
7. Datanet has taken due care and caution in compilation and processing of data and allied information, but does not guarantee the accuracy, adequacy or completeness of any information/analysis and will be not responsible for any errors or omissions or for the results obtained from the use of such information/analysis.
8. All the contents for the publication have been culled from various authentic sources and Datanet reasonably believes such sources to be reliable, but does not make any representations, express or implied as to the accuracy or fitness of use of such information. The information or contents of the information/analysis do not constitute advice and should not be relied upon in making (or refraining from making) any decision. Any reliance placed upon the information provided by Datanet is the sole responsibility and strictly at the user's risk.
9. In no event will Datanet be liable for any damages (including, without limitation, damages for loss of business projects, or loss of profits) arising in contract, tort or otherwise from the use of or inability to use any of its contents, or from any action taken (or refrained from being taken) as a result of using the analysis or any of its contents. Datanet its directors, owners, editors, officials, employees, distributor and agents or any associate will not be liable for any errors in the information contained or any consequences arising from the use of the contents of the provided information/analysis.
10. If any provision of these terms and conditions is held invalid or illegal or unenforceable for any reason by any court of competent jurisdiction, such provision shall be severed and the remainder of provisions of the terms and conditions shall continue in full force and effect as if the Term of Use had been executed with the invalid, illegal or unenforceable provision eliminated.
11. If there are any discrepancies in the information provided, please bring it to attention of Datanet for suitable rectification measures.

Get Complete Book
At Datanet India eBooks Store

www.datanetindia-ebooks.com

or go directly at

[http://www.datanetindia-
ebooks.com/Assembly_factbook/Chhattisgarh/Bastar/
Jagdalpur](http://www.datanetindia-ebooks.com/Assembly_factbook/Chhattisgarh/Bastar/Jagdalpur)

 **india**stat**elections**

