



Chhattisgarh

Assembly Factbook™

Konta Assembly Constituency



Key Electoral Data of Konta
Assembly Constituency (Vidhan Sabha)

Chhattisgarh
Assembly FactbookTM
Konta Assembly Constituency



Konta Vidhan Sabha

Editor & Director

Dr. R.K. Thukral

Research Editor

Dr. Shafeeq Rahman

Compiled, Researched and Published by Datanet India Pvt. Ltd.

D-100, 1st Floor,

Okhla Industrial Area, Phase-I,
New Delhi- 110020.

Ph.: 91-11- 43580781-84

Email : support@indiastatpublications.com

Website : www.indiastatelections.com

Online Book Store :

www.indiastatpublications.com

Report No. : AFB/CG-90-0125

ISBN : 978-93-87312-59-3

First Edition : January, 2018

Eighth Updated Edition : January, 2025

Price : Rs. 11500/-

US\$ 310

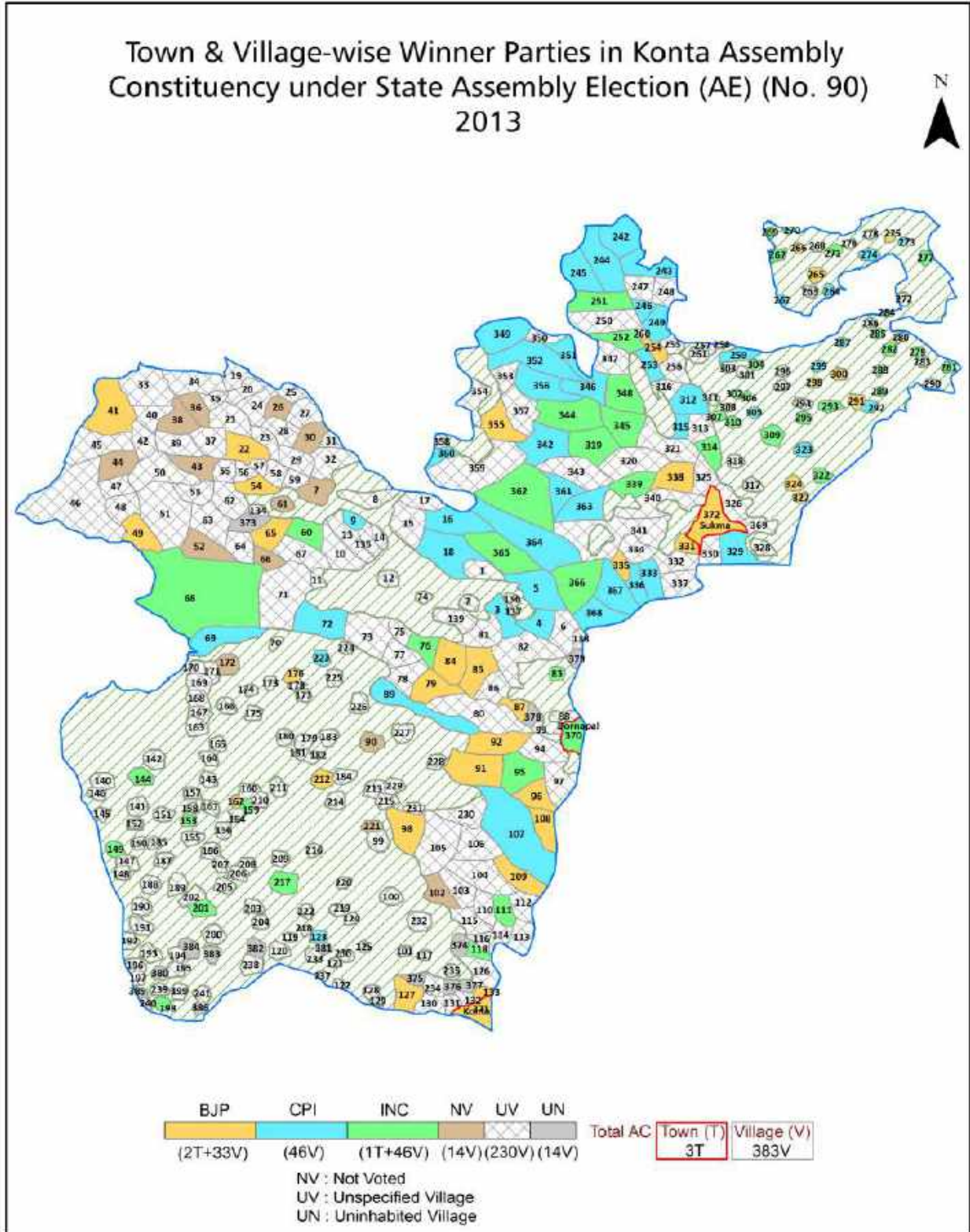
© Datanet India Pvt. Ltd.

All rights reserved. No part of this book may be reproduced, stored in a retrieval system or transmitted in any form or by any means, mechanical photocopying, photographing, scanning, recording or otherwise without the prior written permission of the publisher. Please refer to Disclaimer at page no. 204 for the use of this publication.

Printed in India

No.	Particulars	Page No.
	Introduction	
1	Assembly Constituency - (Vidhan Sabha) at a Glance Features of Assembly as per Delimitation Commission of India (2008)	1-2
	Location and Political Maps	
2	Location Map Boundaries of Assembly Constituency - (Vidhan Sabha) in District Boundaries of Assembly Constituency under Parliamentary Constituency - (Lok Sabha) Town & Village-wise Winner Parties- 2024, 2023, 2019, 2018, 2014, 2013, 2009 and 2008	3-11
	Administrative Setup (2011)	
3	District Sub-district Towns Villages Inhabited Villages Uninhabited Villages Village Panchayat Intermediate Panchayat	12-30
	Demographics (2011)	
4	Population Households Rural/Urban Population Towns and Villages by Population Size Sex Ratio (Total & 0-6 Years) Religious Population Social Population Literacy Rate	31-32
	Electoral Features	
5	Important Dates of Last Elections Held Electors by Gender Service Electors Voters Voters Turnout Polling Stations & Average Number of Electors per Polling Station Electors by Age Group Present Elected Representatives	33-38
	Historical Summary Election Results	
6	Vote Share of Major Parties Winning Margin (Number & Percentage) Polarity of Parties Summary Result of Assembly Segment of Parliamentary Elections 2024, 2019, 2014, 2009 and 2004 Summary Result of Assembly Elections 2023, 2018, 2013, 2008 and 2003	39-50
	Polling Station Level Election Results	
7	Name and Number of Polling Station 2024, 2023, 2019, 2018, 2014, 2013, 2009 and 2008 Polling Station-wise Electors, Voters & Voters Turnout 2024, 2023, 2019, 2018, 2014, 2013, 2009 and 2008 Polling Station wise Elections Results 2024, 2023, 2019, 2018, 2014, 2013, 2009 and 2008	51-182
	Share of Assembly Constituency	
8	Share of Assembly Constituency - (Vidhan Sabha) in State, District and Parliamentary Constituency - (Lok Sabha)	183
	Socio-Economic Amenities (2011)	
9	Access to Administrative Units Agricultural, Manufacturing and Industrial Commodities Demographic Indicators Education Health & Manpower Drinking Water Supply Sanitation Entertainment and Recreations Infrastructure Power Food Allocation Distribution and Marketing of Agriculture Commodities Infrastructure Transport and Road Infrastructure Communication Banking and Financial Services Land Use Irrigation Source	185-199
10	Abbreviation & Sources	201-202
11	Disclaimer	204

Location & Political Map



Administrative Setup

List of Village Panchayat & Intermediate Panchayat (Block) Name - 2011

Village Name	Village Panchayat Name	Intermediate Panchayat Name
Achkat	Kamaram	Konta
Alampalli	Alampalli	Konta
Amapenta	Palachalma	Konta
Andumpal	Keratong	Chhindgarh
Arepad	Mehta	Konta
Argutta(Bodiguda)	Argutta(Bodiguda)	Konta
Arlampalli	Medvahi (Tongguda)	Konta
Arlapenta	Kistaram	Konta
Asirguda	Injaram	Konta
Ategatta	Rajpenta (Darbhaguda)	Konta
Atkariras	Atkariras	Chhindgarh
Badanpal	Chiurwada	Chhindgarh
Bade Gangulawa	Kerlapenda	Konta
Badehirma	Gumodi	Konta
Badekedwad	Pentapad	Konta
Badesatti	Badesatti	Sukma
Bagdeguda	Bagdeguda	Konta
Bainpalli	Tarlaguda	Konta
Bakulaghat	Kanjipani	Chhindgarh
Banda	Banda	Konta
Banjawahi	Singaram	Konta
Banjamguda	Mulakisoli	Konta
Banjepalli	Alampalli	Konta
Bankamadgu	Gangler	Konta
Bardelpad (Tongguda)	Polampalli	Konta
Bater	Mehta	Konta
Bedre	Silger	Konta
Bermaor	Palamadgu	Konta
Bhandarchalka	Golapalli	Konta

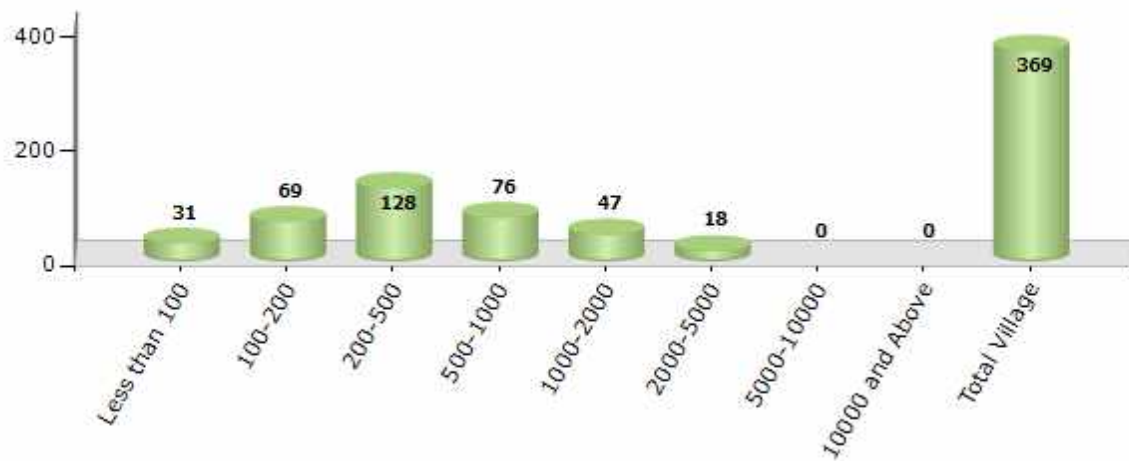
Contd....

Demographic

Number of Villages by Population Size - 2011

Less than 100	100-200	200-500	500-1000	1000-2000	2000-5000	5000-10000	10000 and Above	Total Village
31	69	128	76	47	18	0	0	369

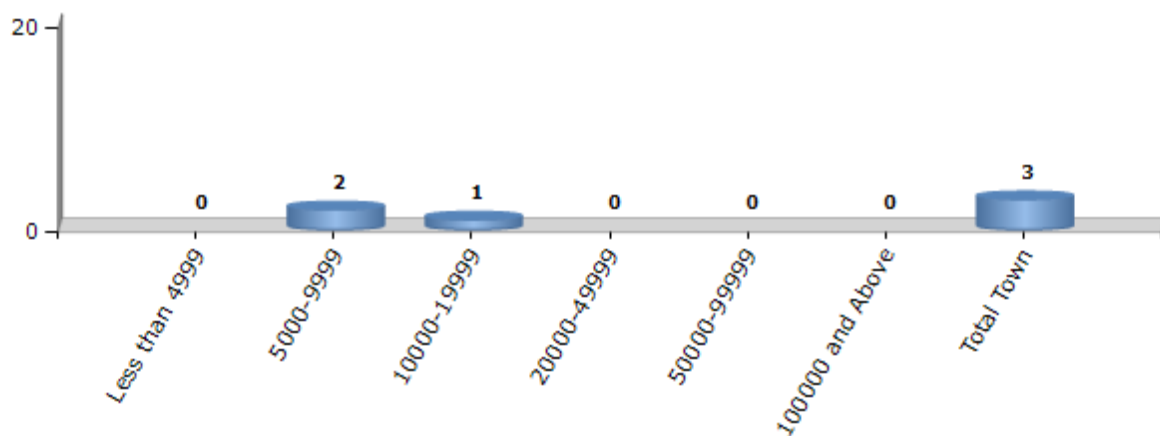
Number of Villages by Population Size - 2011



Number of Towns by Population Size - 2011

Less than 4999	5000-9999	10000-19999	20000-49999	50000-99999	100000 and Above	Total Town
0	2	1	0	0	0	3

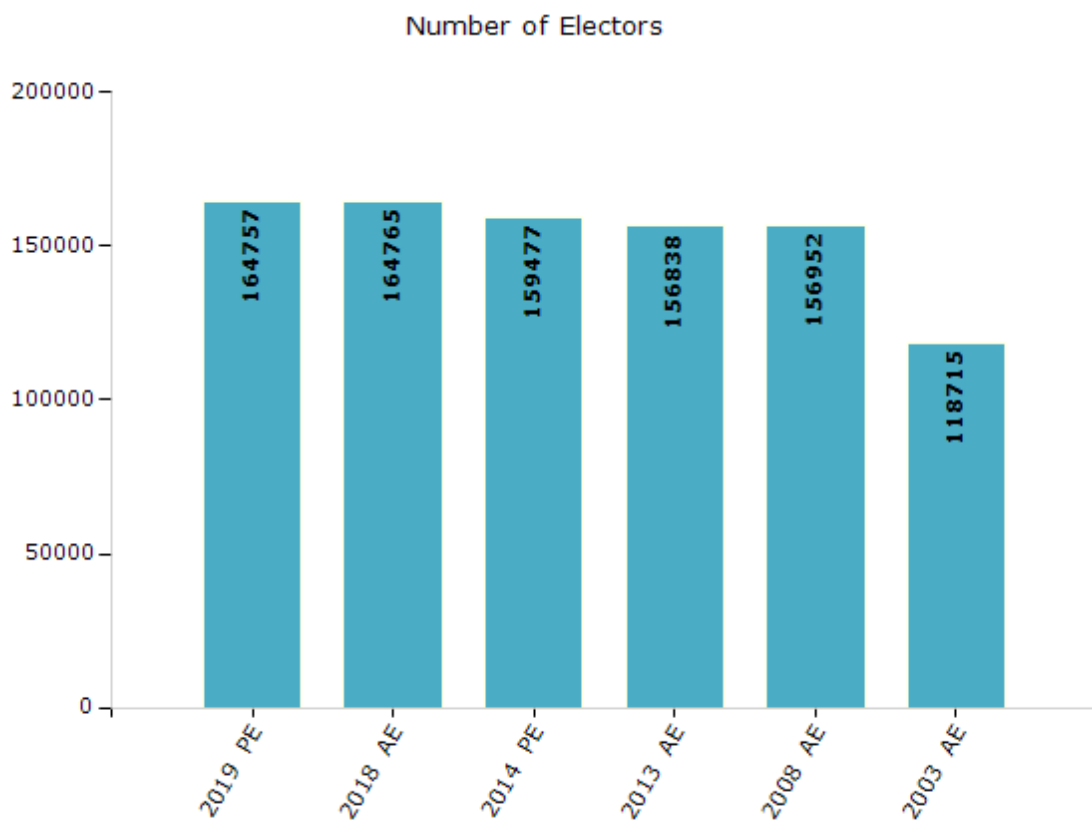
Number of Towns by Population Size - 2011



Electoral Features

Electoral by Male & Female

Year	Male	Female	Others	Total	Year	Male	Female	Others	Total
2019 PE	77758	86998	1	164757	2009 PE	-	-	-	-
2018 AE	77833	86932	0	164765	2008 AE	74809	82143	-	156952
2014 PE	76500	82977	0	159477	2004 PE	-	-	-	-
2013 AE	75268	81570	0	156838	2003 AE	56693	62022	-	118715

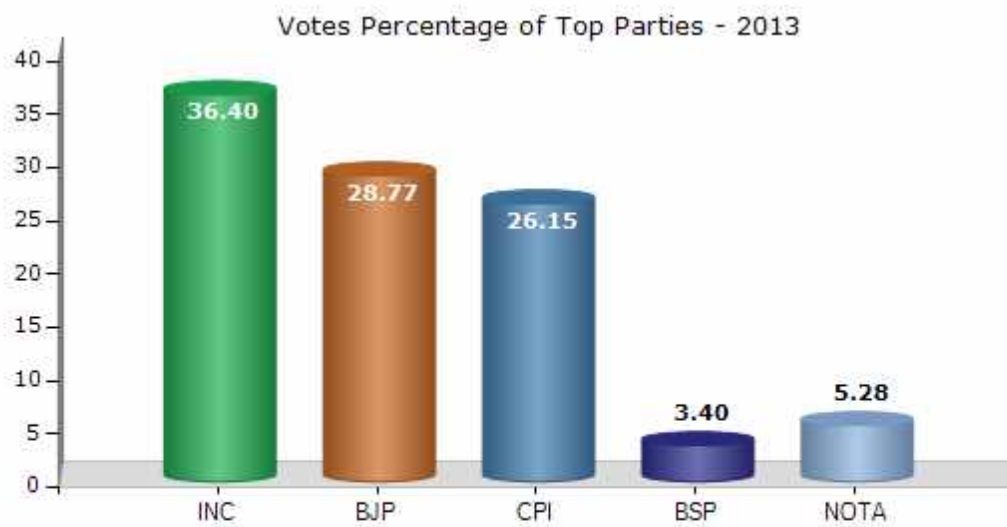


Note : AE : Assembly Election, PE : Assembly Segment of Parliamentary Election

Historical Summary Election Results

Summary Result of Assembly Election - 2013

Candidate Name	Party	Votes	Votes %
Kawasi Lakhma	INC	27610	36.4
Dhani Ram Barse	BJP	21824	28.77
Manish Kunjam	CPI	19834	26.15
Hunga Ram Kartami	BSP	2579	3.4
	NOTA	4001	5.28



Polling Station Level Election Results

Number and Name of Polling Stations (PS) (2018)

Number of Polling Stations	Name of Polling Stations	Number of Polling Stations	Name of Polling Stations
1	Silger	22	Badhesatti-2
2	Urasangal	23	Godpalli
3	Bhimapuram Urf Meshigura	24	Gonderaas
4	Poovarti	25	Pordem
5	Surpangudha	26	Mankapal
6	Chimlipenta	27	Maroki
7	Jagargudha -1	28	Korra -1
8	Jagargunda-2	29	Dodpal
9	Jagargunda-3	30	Korra-2
10	Bainpalli	31	Chingavaram
11	Gumodhi	32	Sonakookanar
12	Kamaram	33	Nagaras
13	Milmapalli	34	Gorli
14	Morpalli	35	Nayanar
15	Chintalnar	36	Michvar
16	Chintalnar-2	37	Dhanikodhta
17	Mukram	38	Kunna-1
18	Lakhapal	39	Kunna-2
19	Elamapalli	40	Pusgunna
20	Gogunda	41	Dabba
21	Badhe Satti	42	Kundanpal

Contd....

Polling Station Level Election Results

Polling Station-wise Votes Secured by Overall Top Five Parties in Konta Assembly in Assembly Election (AE) under Bastar Parliamentary Constituency in Chhattisgarh (2018)

Number of Polling Station	Winner - Kawasi Lakhma (INC)	Runner-up - Dhaniram Barse (BJP)	3rd - Manish Kunjam (CPI)	4th - Budhram Kartami (BSP)	5th - Vijay Sodi (CSM)	NOTA	Other	Total Votes Secured
36	282	29	386	12	14	51	25	799
37	4	1	203	0	0	0	2	210
38	35	26	317	12	13	37	22	462
39	7	6	387	8	7	14	22	451
40	179	8	168	6	11	28	5	405
41	1	2	11	0	1	2	0	17
42	55	83	475	33	6	28	15	695
43	48	25	276	11	9	17	10	396
44	118	153	104	16	16	28	11	446
45	168	30	335	18	19	55	18	643
46	341	68	99	2	9	13	11	543
47	115	286	96	17	25	33	17	589
48	97	189	393	7	6	17	16	725
49	483	91	40	3	8	18	2	645
50	341	117	77	8	8	22	4	577
51	488	337	66	14	20	48	11	984
52	489	105	88	8	10	42	7	749
53	55	22	663	27	11	33	40	851
54	276	221	174	23	9	29	16	748
55	129	209	147	18	21	50	11	585
56	437	172	209	16	21	50	22	927
57	246	311	46	6	18	21	9	657
58	444	403	106	8	21	41	7	1030
59	110	47	16	1	0	0	0	174
60	409	88	191	8	8	12	5	721
61	407	94	26	2	1	8	0	538
62	300	50	198	7	6	21	5	587
63	149	32	362	26	11	7	10	597
64	213	9	424	14	9	35	12	716
65	201	19	299	19	8	33	7	586
66	111	10	24	3	4	21	4	177
67	7	0	10	0	0	0	0	17
68	69	16	62	4	6	18	6	181
69	1	0	0	0	0	0	0	1
70	34	9	70	14	12	31	26	196

Contd....

Polling Station Level Election Results

Winner, Runner-up and 3rd Party Position & Winning Margin According to Polling Stations in Konta Assembly in Assembly Election (AE) under Bastar Parliamentary Constituency in Chhattisgarh (2018)

Polling Station Number	Winner Party	Winner Votes (%)	Runner-up Party	Runner-up Votes (%)	Winning Margin Votes (%)	Third Party	Third Party Votes (%)	Other Votes (%)
71	CPI	5 (62.5)	INC	3 (37.5)	2 (25)	BJP	0 (0)	0 (0)
72	CPI	216 (60.5)	INC	49 (13.73)	167 (46.77)	AAP	18 (5.04)	74 (20.73)
73	CPI	138 (66.35)	BSP	16 (7.69)	122 (58.66)	INC	14 (6.73)	40 (19.23)
74	BJP	1 (50)	AAP	1 (50)	0 (0)	INC	0 (0)	0 (0)
75	CPI	8 (57.14)	BJP	3 (21.43)	5 (35.71)	BSP	1 (7.14)	2 (14.29)
76	BJP	16 (53.33)	INC	9 (30)	7 (23.33)	CPI	3 (10)	2 (6.67)
77	INC	8 (47.06)	BJP	4 (23.53)	4 (23.53)	CPI	4 (23.53)	1 (5.88)
78	CPI	116 (36.94)	INC	76 (24.2)	40 (12.74)	AAP	26 (8.28)	96 (30.57)
79	INC	325 (54.99)	BJP	146 (24.7)	179 (30.29)	CPI	67 (11.34)	53 (8.97)
80	INC	98 (36.03)	BJP	76 (27.94)	22 (8.09)	CPI	39 (14.34)	59 (21.69)
81	CPI	91 (44.83)	INC	46 (22.66)	45 (22.17)	BJP	31 (15.27)	35 (17.24)
82	INC	125 (38.34)	BJP	75 (23.01)	50 (15.33)	CPI	42 (12.88)	84 (25.77)
83	BJP	6 (40)	INC	5 (33.33)	1 (6.67)	CPI	4 (26.67)	0 (0)
84	INC	3 (75)	CPI	1 (25)	2 (50)	BJP	0 (0)	0 (0)
85	BJP	7 (41.18)	CPI	5 (29.41)	2 (11.77)	INC	4 (23.53)	1 (5.88)
86	BJP	148 (33.56)	INC	106 (24.04)	42 (9.52)	CPI	97 (22)	90 (20.41)
87	CPI	161 (43.99)	INC	110 (30.05)	51 (13.94)	BJP	38 (10.38)	57 (15.57)
88	CPI	321 (51.28)	INC	229 (36.58)	92 (14.7)	BJP	27 (4.31)	49 (7.83)
89	CPI	227 (42.51)	BJP	181 (33.9)	46 (8.61)	INC	70 (13.11)	56 (10.49)
90	INC	221 (38.04)	CPI	176 (30.29)	45 (7.75)	BJP	143 (24.61)	41 (7.06)
91	CPI	221 (36.65)	INC	202 (33.5)	19 (3.15)	BJP	121 (20.07)	59 (9.78)
92	INC	234 (50.87)	CPI	113 (24.57)	121 (26.3)	BJP	61 (13.26)	52 (11.3)
93	BJP	374 (68)	INC	115 (20.91)	259 (47.09)	CPI	19 (3.45)	42 (7.64)
94	CPI	413 (58.09)	INC	232 (32.63)	181 (25.46)	BSP	17 (2.39)	49 (6.89)
95	INC	244 (43.96)	BJP	177 (31.89)	67 (12.07)	CPI	92 (16.58)	42 (7.57)
96	BJP	471 (66.9)	CPI	183 (25.99)	288 (40.91)	INC	22 (3.13)	28 (3.98)
97	CPI	249 (40.89)	INC	194 (31.86)	55 (9.03)	BJP	112 (18.39)	54 (8.87)
98	CPI	282 (52.61)	BJP	124 (23.13)	158 (29.48)	INC	96 (17.91)	34 (6.34)
99	CPI	224 (47.16)	BJP	109 (22.95)	115 (24.21)	INC	102 (21.47)	40 (8.42)
100	INC	331 (48.96)	BJP	205 (30.33)	126 (18.63)	CPI	95 (14.05)	45 (6.66)
101	INC	195 (33.97)	BJP	169 (29.44)	26 (4.53)	CPI	156 (27.18)	54 (9.41)
102	INC	318 (39.36)	BJP	277 (34.28)	41 (5.08)	CPI	151 (18.69)	62 (7.67)
103	BJP	161 (37.7)	CPI	149 (34.89)	12 (2.81)	INC	92 (21.55)	25 (5.85)
104	INC	331 (48.82)	CPI	243 (35.84)	88 (12.98)	BJP	42 (6.19)	62 (9.14)
105	INC	136 (39.88)	CPI	106 (31.09)	30 (8.79)	BJP	82 (24.05)	17 (4.99)

Contd....

Socio-Economic Amenities - Rural

Access to Education Facilities

Particulars	Number of Village (% of Population)				
	Available	Not Available	If Not Available (Distance of Nearest Facility)		
			A	B	C
Govt. Primary School	320 (96)	49 (4)	27 (2)	9 (1)	6 (1)
Private Primary School	8 (7)	361 (93)	0 (0)	0 (0)	0 (0)
Govt. Middle School	130 (64)	239 (36)	64 (9)	77 (14)	89 (12)
Private Middle School	2 (4)	367 (96)	0 (0)	0 (0)	0 (0)
Govt. Secondary School	14 (14)	355 (86)	37 (13)	92 (30)	217 (42)
Private Secondary School	0 (0)	369 (100)	0 (0)	0 (0)	0 (0)
Govt. Senior Secondary School	7 (8)	362 (92)	23 (10)	63 (23)	251 (52)
Private Senior Secondary School	0 (0)	369 (100)	0 (0)	0 (0)	0 (0)
Govt. Arts and Science Degree College	0 (0)	369 (100)	2 (1)	7 (3)	339 (90)
Private Arts and Science Degree College	0 (0)	369 (100)	0 (0)	0 (0)	0 (0)
Govt. Engineering College	0 (0)	369 (100)	0 (0)	0 (0)	341 (93)
Private Engineering College	0 (0)	369 (100)	0 (0)	0 (0)	2 (0)
Govt. Medicine College	0 (0)	369 (100)	0 (0)	0 (0)	340 (92)
Private Medicine College	0 (0)	369 (100)	0 (0)	0 (0)	2 (0)
Govt. Management Institute	0 (0)	369 (100)	1 (0)	0 (0)	321 (84)
Private Management Institute	0 (0)	369 (100)	0 (0)	0 (0)	2 (0)
Govt. Polytechnic	0 (0)	369 (100)	0 (0)	0 (0)	340 (92)
Private Polytechnic	0 (0)	369 (100)	0 (0)	0 (0)	0 (0)
Govt. Vocational Training School/ITI	2 (2)	367 (98)	2 (2)	6 (2)	332 (86)
Private Vocational Training School/ITI	0 (0)	369 (100)	0 (0)	0 (0)	1 (1)
Govt. Non Formal Training Centre	16 (3)	353 (97)	12 (3)	22 (5)	175 (40)
Private Non Formal Training Centre	1 (0)	368 (100)	0 (0)	0 (0)	0 (0)
Govt. School For Disabled	1 (0)	368 (100)	0 (0)	0 (0)	328 (86)
Private School For Disabled	0 (0)	369 (100)	0 (0)	0 (0)	1 (0)
Government Others	0 (0)	369 (100)	0 (0)	0 (0)	4 (1)
Private Others	0 (0)	369 (100)	1 (0)	5 (1)	37 (18)

Note : Distance A : Less than 5 km; B : Between 5-10 km; C : 10+ km.; Source : Data Analysis is based on 2011 Census.

DISCLAIMER

The Terms of Use and Disclaimer of Datanet India Private Limited (hereinafter referred to as "Datanet") for use of this analysis report of **Konta Assembly Constituency (Konta Vidhan Sabha)** :-

1. **Assembly Factbook™** is a Registered Trade Mark owned by Datanet.
2. All the maps are sketched and graphical representation only and have not been drawn to the scale and also not to represent the actual geographical area or boundary of the unit.
3. The data for the aforesaid analysis is based on authentic sources and has been culled from the various publications of Census, CSO and NSSO for district and block level data, various central and state government departments, Central & State Elections Commissions and the concerned Returning Officers' releases, Electoral Rolls, Election results and allied publications, internal assessment, surveys, estimates and analysis. Therefore, certain adjustment of data at micro level may have been done to arrive closer to the macro data.
4. Data have been provided on an "As Is" and "As AVAILABLE" basis
5. The colours shown in the maps or diagram and charts of a particular party, alliance or AC are indicative and do not represent them.
6. This publication which includes maps, sheets, graphs and data would be the property under copyright of Datanet only. The user may use these for its internal study, analysis and research purposes. It's public display, re-selling or any commercial uses by the user are not allowed.
7. Datanet has taken due care and caution in compilation and processing of data and allied information, but does not guarantee the accuracy, adequacy or completeness of any information/analysis and will be not responsible for any errors or omissions or for the results obtained from the use of such information/analysis.
8. All the contents for the publication have been culled from various authentic sources and Datanet reasonably believes such sources to be reliable, but does not make any representations, express or implied as to the accuracy or fitness of use of such information. The information or contents of the information/analysis do not constitute advice and should not be relied upon in making (or refraining from making) any decision. Any reliance placed upon the information provided by Datanet is the sole responsibility and strictly at the user's risk.
9. In no event will Datanet be liable for any damages (including, without limitation, damages for loss of business projects, or loss of profits) arising in contract, tort or otherwise from the use of or inability to use any of its contents, or from any action taken (or refrained from being taken) as a result of using the analysis or any of its contents. Datanet its directors, owners, editors, officials, employees, distributor and agents or any associate will not be liable for any errors in the information contained or any consequences arising from the use of the contents of the provided information/analysis.
10. If any provision of these terms and conditions is held invalid or illegal or unenforceable for any reason by any court of competent jurisdiction, such provision shall be severed and the remainder of provisions of the terms and conditions shall continue in full force and effect as if the Term of Use had been executed with the invalid, illegal or unenforceable provision eliminated.
11. If there are any discrepancies in the information provided, please bring it to attention of Datanet for suitable rectification measures.

**Get Complete Book
At Datanet India eBooks Store**

www.datanetindia-ebooks.com

or go directly at

[http://www.datanetindia-
ebooks.com/Assembly_factbook/Chhattisgarh/Bastar/ Konta](http://www.datanetindia-ebooks.com/Assembly_factbook/Chhattisgarh/Bastar/Konta)

 **indiastat**elections

ISBN : 978-93-87312-59-3



9 789387 312593