



Chhattisgarh

Assembly Factbook™

Narayanpur Assembly Constituency



Key Electoral Data of Narayanpur
Assembly Constituency (Vidhan Sabha)

Chhattisgarh

Assembly Factbook™

Narayanpur Assembly Constituency



Narayanpur Vidhan Sabha

Editor & Director

Dr. R.K. Thukral

Research Editor

Dr. Shafeeq Rahman

**Compiled, Researched and Published by
Datanet India Pvt. Ltd.**

D-100, 1st Floor,

Okhla Industrial Area, Phase-I,

New Delhi- 110020.

Ph.: 91-11- 43580781-84

Email : support@indiastatpublications.com

Website : www.indiastatelections.com

Online Book Store :

www.indiastatpublications.com

Report No. : AFB/CG-84-0125

ISBN : 978-93-6219-453-4

First Edition : January, 2018

Eighth Updated Edition : January, 2025

Price : Rs.11500/-

US\$ 310

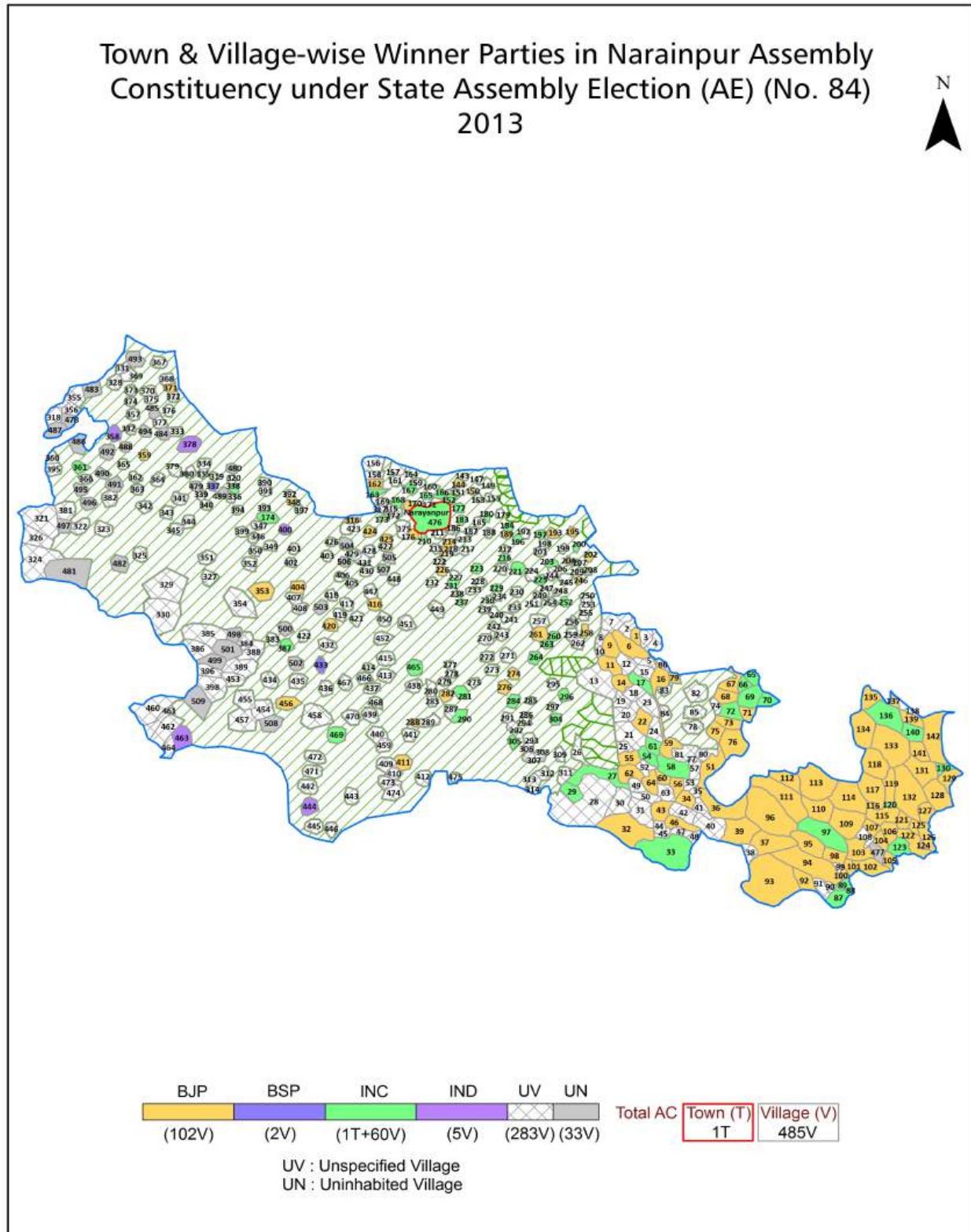
© **Datanet India Pvt. Ltd.**

All rights reserved. No part of this book may be reproduced, stored in a retrieval system or transmitted in any form or by any means, mechanical photocopying, photographing, scanning, recording or otherwise without the prior written permission of the publisher. Please refer to Disclaimer at page no. 229 for the use of this publication.

Printed in India

No.	Particulars	Page No.
	Introduction	
1	Assembly Constituency - (Vidhan Sabha) at a Glance Features of Assembly as per Delimitation Commission of India (2008)	1-2
	Location and Political Maps	
2	Location Map Boundaries of Assembly Constituency - (Vidhan Sabha) in District Boundaries of Assembly Constituency under Parliamentary Constituency - (Lok Sabha) Town & Village-wise Winner Parties- 2024, 2023, 2019, 2018, 2014, 2013, 2009 and 2008	3-11
	Administrative Setup (2011)	
3	District Sub-district Towns Villages Inhabited Villages Uninhabited Villages Village Panchayat Intermediate Panchayat	12-35
	Demographics (2011)	
4	Population Households Rural/Urban Population Towns and Villages by Population Size Sex Ratio (Total & 0-6 Years) Religious Population Social Population Literacy Rate	36-37
	Electoral Features	
5	Important Dates of Last Elections Held Electors by Gender Service Electors Voters Voters Turnout Polling Stations & Average Number of Electors per Polling Station Electors by Age Group Present Elected Representatives	38-43
	Historical Summary Election Results	
6	Vote Share of Major Parties Winning Margin (Number & Percentage) Polarity of Parties Summary Result of Assembly Segment of Parliamentary Elections 2024, 2019, 2014, 2009 and 2004 Summary Result of Assembly Elections 2023, 2018, 2013, 2008 and 2003	44-55
	Polling Station Level Election Results	
7	Name and Number of Polling Station 2024, 2023, 2019, 2018, 2014, 2013, 2009 and 2008 Polling Station-wise Electors, Voters & Voters Turnout 2024, 2023, 2019, 2018, 2014, 2013, 2009 and 2008 Polling Station wise Elections Results 2024, 2023, 2019, 2018, 2014, 2013, 2009 and 2008	56-207
	Share of Assembly Constituency	
8	Share of Assembly Constituency - (Vidhan Sabha) in State, District and Parliamentary Constituency - (Lok Sabha)	208
	Socio-Economic Amenities (2011)	
9	Access to Administrative Units Agricultural, Manufacturing and Industrial Commodities Demographic Indicators Education Health & Manpower Drinking Water Supply Sanitation Entertainment and Recreations Infrastructure Power Food Allocation Distribution and Marketing of Agriculture Commodities Infrastructure Transport and Road Infrastructure Communication Banking and Financial Services Land Use Irrigation Source	210-224
10	Abbreviation & Sources	226-227
11	Disclaimer	229

Location & Political Map



Administrative Setup

List of Village Panchayat & Intermediate Panchayat (Block) Name - 2011

Village Name	Village Panchayat Name	Intermediate Panchayat Name
Kumhari Chotta	Sulega	Narayanpur
Kumharibada	Badgaon	Narayanpur
Kumnar	Murnar	Abhujmad (Orchha)
Kumnar	Jharawahi	Abhujmad (Orchha)
Kundala	Kokameta	Abhujmad (Orchha)
Kungarpal	Kungarpal	Bastar
Kurushpal	Kurushpal	Bastar
Kurusnar	Karmari	Narayanpur
Kurusnar Alais (Khargao)	Kandadi	Abhujmad (Orchha)
Kutul	Kutul	Abhujmad (Orchha)
Kutulnar	Nednar	Abhujmad (Orchha)
Lakhapuri	Lakhapuri	Kondagaon
Aadermad	Aader	Abhujmad (Orchha)
Aadimpar	Gomagal	Abhujmad (Orchha)
Lalsuhnar	Davegaon	Narayanpur
Madagada	Sulega	Narayanpur
Aadpal	Dandwan	Narayanpur
Aalnar	Murnar	Abhujmad (Orchha)
Madagaon	Bansgaon	Kondagaon
Madamnar	Dhanora	Narayanpur
Aamasara	Amasara	Narayanpur
Aamgaon	Pharasmaon	Narayanpur
Madanar	Madanar	Kondagaon
Madhanar	Nariha	Kondagaon
Aatargaon	Palli	Narayanpur
Acheli	Nednar	Abhujmad (Orchha)
Madhonar	Madhonar	Narayanpur
Madodha	Kadenar	Kondagaon
Adnar	Adnar	Kondagaon

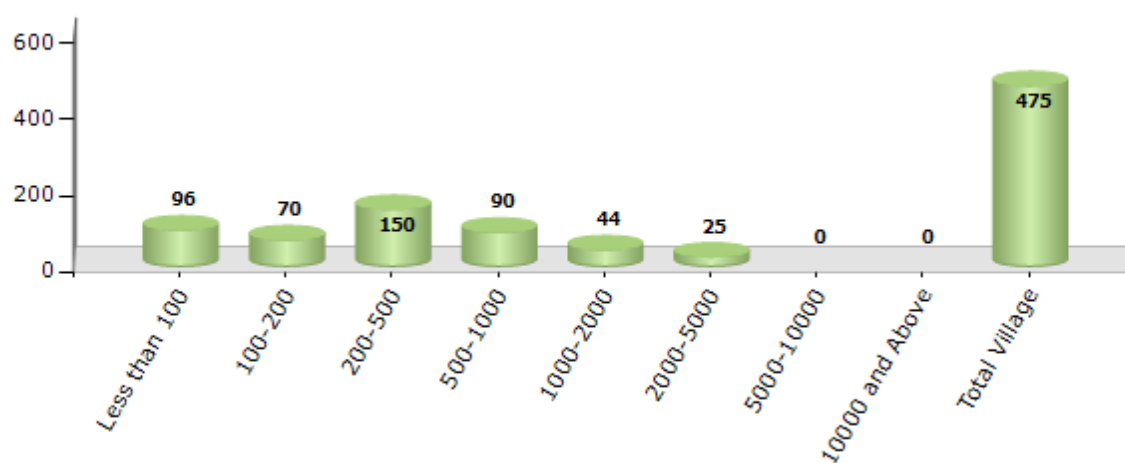
Contd....

Demographic

Number of Villages by Population Size - 2011

Less than 100	100-200	200-500	500-1000	1000-2000	2000-5000	5000-10000	10000 and Above	Total Village
96	70	150	90	44	25	0	0	475

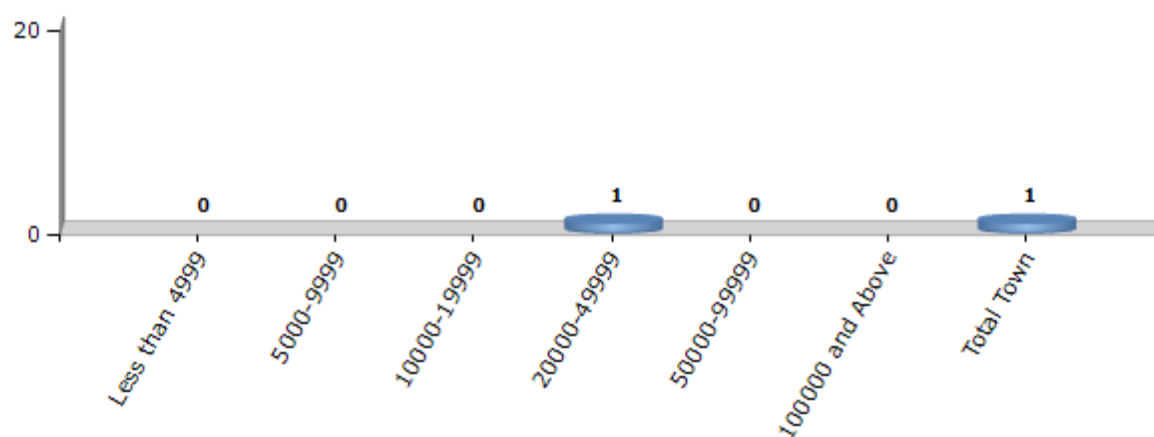
Number of Villages by Population Size - 2011



Number of Towns by Population Size - 2011

Less than 4999	5000-9999	10000-19999	20000-49999	50000-99999	100000 and Above	Total Town
0	0	0	1	0	0	1

Number of Towns by Population Size - 2011

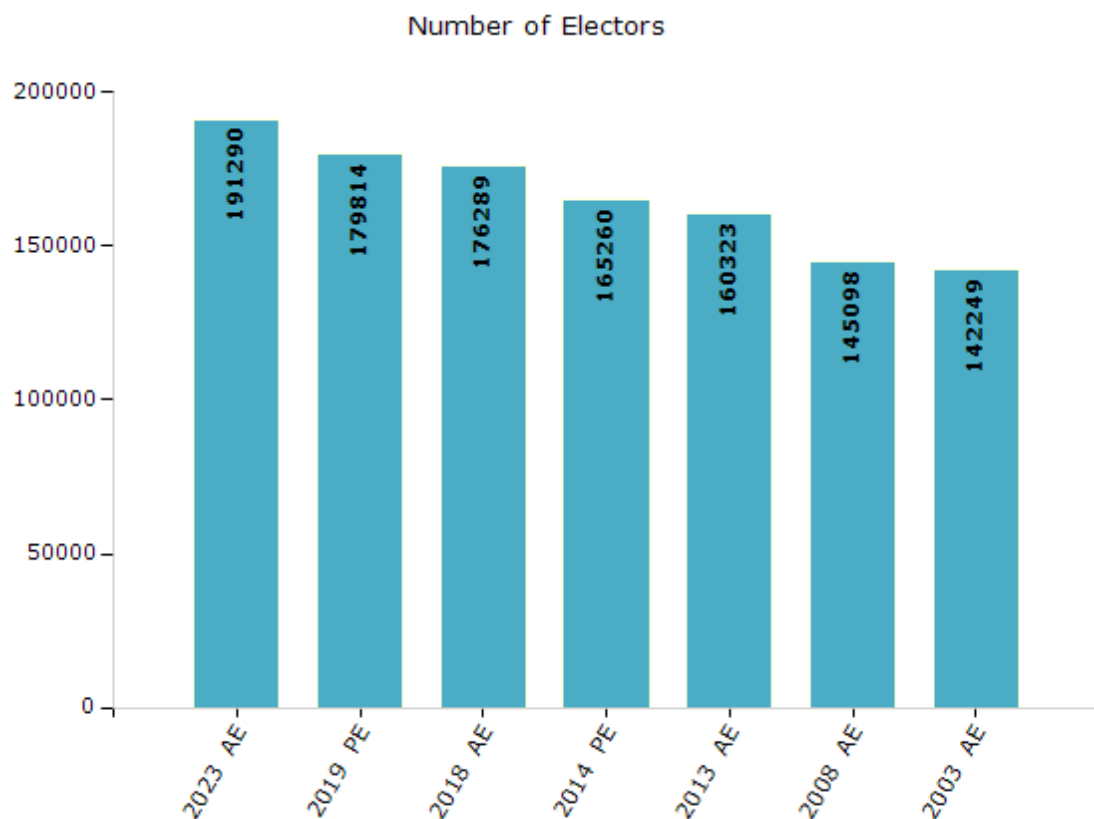


Electoral Features

Electoral by Male & Female

Year	Male	Female	Others	Total
2023 AE	92470	98816	4	191290
2019 PE	87227	92586	1	179814
2018 AE	85648	90640	1	176289
2014 PE	81053	84207	0	165260
2013 AE	79120	81203	0	160323

Year	Male	Female	Others	Total
2009 PE	-	-	-	-
2008 AE	71352	73746	-	145098
2004 PE	-	-	-	-
2003 AE	71591	70658	-	142249

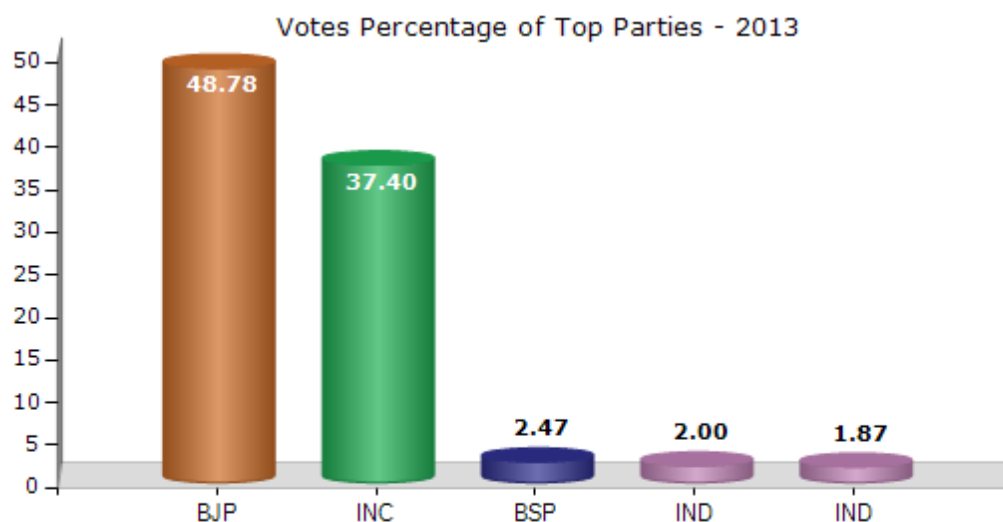


Note : AE : Assembly Election, PE : Assembly Segment of Parliamentary Election

Historical Summary Election Results

Summary Result of Assembly Election - 2013

Candidate Name	Party	Votes	Votes %
Kedar Kashyap	BJP	54874	48.78
Chandan Singh Kashyap	INC	42074	37.4
Masu Ram Marai (Bade Guruji)	BSP	2776	2.47
Virendra Kach	IND	2248	2
Pratap Singh Mandavi	IND	2106	1.87
Sushil Kumeti	CSM	1682	1.5
	NOTA	6731	5.98



Polling Station Level Election Results

Number and Name of Polling Stations (PS) (2018)

Number of Polling Stations	Name of Polling Stations	Number of Polling Stations	Name of Polling Stations
1	Pangud	22	Nednarmad-2
2	Conge	23	Gomagal
3	Garpa	24	Ader
4	Gome	25	Orchha 1
5	Balebeda / Palemeta	26	Orchha 2
6	Masapur	27	Gudadi
7	Tahkatod	28	Kodoli
8	Badapenda	29	Tekanar
9	Gatakal	30	Dhanora
10	Gumarka	31	Nelasnar
11	Kodliyar	32	Badhejamri
12	Kachapal	33	Borand
13	Kutul	34	Bamhni
14	Kohkameta	35	Brehbedha
15	Kihkaad	36	Palki
16	Sonpur	37	Mahaka
17	Kundla	38	Kerlapal
18	Jiwalapader	39	Khadhkagaon
19	Kurusnar	40	Khodgaon
20	Jharawahi	41	Guriya
21	Nednarmad-1	42	Bharanda

Contd....

Polling Station Level Election Results

Polling Station-wise Votes Secured by Overall Top Five Parties in Narayanpur Assembly in Assembly Election (AE) under Bastar Parliamentary Constituency in Chhattisgarh (2018)

Number of Polling Station	Winner - Chandan Kashyap (INC)	Runner-up - Kedar Kashyap (BJP)	3rd - Nilambar Baghel (IND)	4th - Narend Kumar Nag (AAP)	5th - Baliram Kachlam (JCCJ)	NOTA	Other	Total Votes Secured
36	371	132	11	18	25	25	15	597
37	325	53	15	12	12	18	12	447
38	386	139	33	20	10	62	21	671
39	232	120	15	8	14	26	15	430
40	268	173	8	4	5	51	16	525
41	257	106	6	10	15	9	8	411
42	179	82	35	7	11	44	23	381
43	456	201	11	13	6	17	50	754
44	268	176	1	10	29	6	4	494
45	342	162	6	19	11	22	12	574
46	228	128	5	4	19	13	3	400
47	313	224	8	4	22	8	13	592
48	276	295	2	3	19	4	9	608
49	239	106	3	7	20	8	7	390
50	293	213	1	4	31	9	6	557
51	120	135	0	2	9	4	0	270
52	320	306	0	2	15	9	4	656
53	347	256	11	8	59	31	12	724
54	345	122	11	25	5	7	11	526
55	228	269	3	4	7	11	5	527
56	318	287	3	9	23	14	8	662
57	231	237	4	10	12	6	3	503
58	272	176	2	1	6	8	6	471
59	285	167	0	6	6	4	7	475
60	317	261	2	8	19	10	14	631
61	255	186	10	6	5	17	5	484
62	484	127	8	8	9	10	5	651
63	226	65	2	6	6	4	11	320
64	369	317	6	7	9	15	6	729
65	434	127	23	12	18	33	23	670
66	357	253	14	7	2	22	11	666
67	235	307	6	8	11	25	9	601
68	93	167	15	14	49	30	17	385
69	441	205	6	11	17	31	12	723
70	403	135	15	24	31	60	19	687

Contd....

Polling Station Level Election Results

Winner, Runner-up and 3rd Party Position & Winning Margin According to Polling Stations in Narayanpur Assembly in Assembly Election (AE) under Bastar Parliamentary Constituency in Chhattisgarh (2018)

Polling Station Number	Winner Party	Winner Votes (%)	Runner-up Party	Runner-up Votes (%)	Winning Margin Votes (%)	Third Party	Third Party Votes (%)	Other Votes (%)
71	INC	312 (57.14)	BJP	130 (23.81)	182 (33.33)	AAP	19 (3.48)	85 (15.57)
72	INC	405 (65.64)	BJP	86 (13.94)	319 (51.7)	IPBP	20 (3.24)	106 (17.18)
73	INC	517 (73.54)	BJP	122 (17.35)	395 (56.19)	AAP	18 (2.56)	46 (6.54)
74	INC	303 (43.16)	BJP	269 (38.32)	34 (4.84)	IND (NB)	29 (4.13)	101 (14.39)
75	INC	302 (49.59)	BJP	256 (42.04)	46 (7.55)	AAP	13 (2.13)	38 (6.24)
76	BJP	201 (53.74)	INC	106 (28.34)	95 (25.4)	IPBP	14 (3.74)	53 (14.17)
77	INC	318 (47.89)	BJP	221 (33.28)	97 (14.61)	IND (NB)	27 (4.07)	98 (14.76)
78	INC	345 (50.96)	BJP	236 (34.86)	109 (16.1)	AAP	25 (3.69)	71 (10.49)
79	INC	213 (44.75)	BJP	170 (35.71)	43 (9.04)	JCCJ	21 (4.41)	72 (15.13)
80	INC	217 (74.57)	BJP	30 (10.31)	187 (64.26)	AAP	13 (4.47)	31 (10.65)
81	INC	296 (57.14)	BJP	106 (20.46)	190 (36.68)	JCCJ	20 (3.86)	96 (18.53)
82	INC	102 (71.83)	BJP	21 (14.79)	81 (57.04)	IND (NB)	4 (2.82)	15 (10.56)
83	BJP	477 (64.72)	INC	151 (20.49)	326 (44.23)	IND (NB)	11 (1.49)	98 (13.3)
84	INC	252 (47.46)	BJP	169 (31.83)	83 (15.63)	IND (NB)	27 (5.08)	83 (15.63)
85	BJP	286 (81.71)	INC	25 (7.14)	261 (74.57)	IND (NB)	5 (1.43)	34 (9.71)
86	INC	211 (46.58)	BJP	157 (34.66)	54 (11.92)	IND (NB)	14 (3.09)	71 (15.67)
87	INC	171 (39.68)	BJP	159 (36.89)	12 (2.79)	IND (NB)	24 (5.57)	77 (17.87)
88	BJP	311 (48.22)	INC	250 (38.76)	61 (9.46)	IND (NB)	20 (3.1)	64 (9.92)
89	INC	293 (49.33)	BJP	189 (31.82)	104 (17.51)	IND (NB)	23 (3.87)	89 (14.98)
90	INC	181 (52.01)	BJP	135 (38.79)	46 (13.22)	JCCJ	8 (2.3)	24 (6.9)
91	INC	195 (50.26)	BJP	104 (26.8)	91 (23.46)	IND (NB)	17 (4.38)	72 (18.56)
92	INC	545 (80.62)	BJP	85 (12.57)	460 (68.05)	AAP	18 (2.66)	28 (4.14)
93	INC	460 (66)	BJP	62 (8.9)	398 (57.1)	AAP	32 (4.59)	143 (20.52)
94	INC	255 (41)	JCCJ	165 (26.53)	90 (14.47)	BJP	76 (12.22)	126 (20.26)
95	INC	263 (55.25)	BJP	112 (23.53)	151 (31.72)	IPBP	19 (3.99)	82 (17.23)
96	INC	223 (58.99)	BJP	120 (31.75)	103 (27.24)	AAP	8 (2.12)	27 (7.14)
97	INC	155 (51.84)	BJP	54 (18.06)	101 (33.78)	AAP	17 (5.69)	73 (24.41)
98	INC	313 (45.83)	BJP	206 (30.16)	107 (15.67)	IND (NB)	35 (5.12)	129 (18.89)
99	BJP	463 (74.08)	INC	114 (18.24)	349 (55.84)	AAP	13 (2.08)	35 (5.6)
100	INC	177 (47.07)	BJP	116 (30.85)	61 (16.22)	IND (NB)	34 (9.04)	49 (13.03)
101	BJP	274 (60.49)	INC	104 (22.96)	170 (37.53)	AAP	11 (2.43)	64 (14.13)
102	BJP	99 (38.22)	INC	90 (34.75)	9 (3.47)	AAP	14 (5.41)	56 (21.62)
103	INC	174 (60.21)	IND (NB)	33 (11.42)	141 (48.79)	BJP	30 (10.38)	52 (17.99)
104	INC	314 (58.04)	BJP	98 (18.11)	216 (39.93)	AAP	29 (5.36)	100 (18.48)
105	INC	264 (41.71)	BJP	193 (30.49)	71 (11.22)	IND (NB)	32 (5.06)	144 (22.75)

Contd....

Socio-Economic Amenities - Rural

Access to Education Facilities

Particulars	Number of Village (% of Population)				
	Available	Not Available	If Not Available (Distance of Nearest Facility)		
			A	B	C
Govt. Primary School	402 (98)	73 (2)	16 (0)	17 (0)	27 (1)
Private Primary School	19 (10)	456 (90)	0 (0)	0 (0)	0 (0)
Govt. Middle School	150 (66)	325 (34)	126 (18)	84 (9)	81 (3)
Private Middle School	5 (5)	470 (95)	0 (0)	1 (0)	2 (0)
Govt. Secondary School	31 (25)	444 (75)	105 (28)	144 (31)	183 (15)
Private Secondary School	0 (0)	475 (100)	2 (1)	0 (0)	3 (0)
Govt. Senior Secondary School	16 (15)	459 (85)	63 (20)	121 (31)	196 (26)
Private Senior Secondary School	0 (0)	475 (100)	1 (0)	0 (0)	2 (0)
Govt. Arts and Science Degree College	1 (1)	474 (99)	14 (6)	49 (15)	337 (70)
Private Arts and Science Degree College	0 (0)	475 (100)	1 (0)	0 (0)	1 (0)
Govt. Engineering College	0 (0)	475 (100)	1 (0)	4 (2)	398 (91)
Private Engineering College	0 (0)	475 (100)	0 (0)	0 (0)	1 (0)
Govt. Medicine College	0 (0)	475 (100)	0 (0)	1 (0)	464 (99)
Private Medicine College	0 (0)	475 (100)	0 (0)	0 (0)	1 (0)
Govt. Management Institute	0 (0)	475 (100)	0 (0)	1 (0)	391 (83)
Private Management Institute	0 (0)	475 (100)	0 (0)	0 (0)	42 (10)
Govt. Polytechnic	0 (0)	475 (100)	0 (0)	0 (0)	404 (93)
Private Polytechnic	0 (0)	475 (100)	0 (0)	0 (0)	1 (0)
Govt. Vocational Training School/ITI	0 (0)	475 (100)	13 (4)	38 (7)	352 (81)
Private Vocational Training School/ITI	0 (0)	475 (100)	0 (0)	0 (0)	1 (0)
Govt. Non Formal Training Centre	1 (1)	474 (99)	3 (1)	20 (4)	269 (55)
Private Non Formal Training Centre	0 (0)	475 (100)	0 (0)	0 (0)	1 (0)
Govt. School For Disabled	0 (0)	475 (100)	4 (1)	13 (3)	374 (88)
Private School For Disabled	0 (0)	475 (100)	0 (0)	0 (0)	1 (0)
Government Others	1 (0)	474 (100)	0 (0)	0 (0)	1 (0)
Private Others	0 (0)	475 (100)	0 (0)	0 (0)	0 (0)

Note : Distance A : Less than 5 km; B : Between 5-10 km; C : 10+ km.; Source : Data Analysis is based on 2011 Census.

DISCLAIMER

The Terms of Use and Disclaimer of Datanet India Private Limited (hereinafter referred to as "Datanet") for use of this analysis report of **Narayanpur Assembly Constituency (Narayanpur Vidhan Sabha)** :-

1. **Assembly Factbook™** is a Registered Trade Mark owned by Datanet.
2. All the maps are sketched and graphical representation only and have not been drawn to the scale and also not to represent the actual geographical area or boundary of the unit.
3. The data for the aforesaid analysis is based on authentic sources and has been culled from the various publications of Census, CSO and NSSO for district and block level data, various central and state government departments, Central & State Elections Commissions and the concerned Returning Officers' releases, Electoral Rolls, Election results and allied publications, internal assessment, surveys, estimates and analysis. Therefore, certain adjustment of data at micro level may have been done to arrive closer to the macro data.
4. Data have been provided on an "As Is" and "As AVAILABLE" basis
5. The colours shown in the maps or diagram and charts of a particular party, alliance or AC are indicative and do not represent them.
6. This publication which includes maps, sheets, graphs and data would be the property under copyright of Datanet only. The user may use these for its internal study, analysis and research purposes. It's public display, re-selling or any commercial uses by the user are not allowed.
7. Datanet has taken due care and caution in compilation and processing of data and allied information, but does not guarantee the accuracy, adequacy or completeness of any information/analysis and will be not responsible for any errors or omissions or for the results obtained from the use of such information/analysis.
8. All the contents for the publication have been culled from various authentic sources and Datanet reasonably believes such sources to be reliable, but does not make any representations, express or implied as to the accuracy or fitness of use of such information. The information or contents of the information/analysis do not constitute advice and should not be relied upon in making (or refraining from making) any decision. Any reliance placed upon the information provided by Datanet is the sole responsibility and strictly at the user's risk.
9. In no event will Datanet be liable for any damages (including, without limitation, damages for loss of business projects, or loss of profits) arising in contract, tort or otherwise from the use of or inability to use any of its contents, or from any action taken (or refrained from being taken) as a result of using the analysis or any of its contents. Datanet its directors, owners, editors, officials, employees, distributor and agents or any associate will not be liable for any errors in the information contained or any consequences arising from the use of the contents of the provided information/analysis.
10. If any provision of these terms and conditions is held invalid or illegal or unenforceable for any reason by any court of competent jurisdiction, such provision shall be severed and the remainder of provisions of the terms and conditions shall continue in full force and effect as if the Term of Use had been executed with the invalid, illegal or unenforceable provision eliminated.
11. If there are any discrepancies in the information provided, please bring it to attention of Datanet for suitable rectification measures.

Buy Online This Complete Book At
Indiastat Publication Book Store

www.indiastatpublications.com

or go directly at

<http://www.indiastatpublications.com>
[Assembly_factbook/Chhattisgarh/Bastar/Narayanpur](http://www.indiastatpublications.com/Assembly_factbook/Chhattisgarh/Bastar/Narayanpur)

 **i** indiastat**elections**

ISBN : 978-93-6219-453-4



9 789362 194534