



Chhattisgarh

Assembly Factbook™

Bilha Assembly Constituency



Key Electoral Data of Bilha
Assembly Constituency (Vidhan Sabha)

Chhattisgarh
Assembly FactbookTM
Bilha Assembly Constituency



Bilha Vidhan Sabha

Editor & Director

Dr. R.K. Thukral

Research Editor

Dr. Shafeeq Rahman

Compiled, Researched and Published by Datanet India Pvt. Ltd.

D-100, 1st Floor,

Okhla Industrial Area, Phase-I,
New Delhi- 110020.

Ph.: 91-11- 43580781-84

Email : support@indiastatpublications.com

Website : www.indiastatelections.com

Online Book Store :

www.indiastatpublications.com

Report No. : AFB/CG-29-0123

ISBN : 978-93-87312-32-6

First Edition : January, 2018

Sixth Updated Edition : January, 2023

Price : Rs. 11500/-

US\$ 310

© Datanet India Pvt. Ltd.

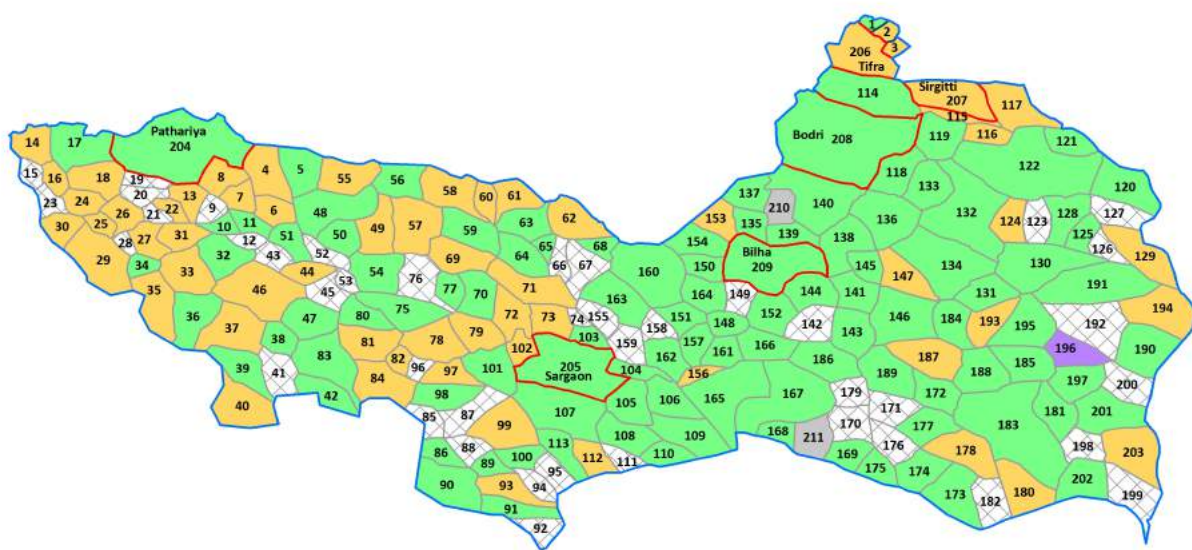
All rights reserved. No part of this book may be reproduced, stored in a retrieval system or transmitted in any form or by any means, mechanical photocopying, photographing, scanning, recording or otherwise without the prior written permission of the publisher. Please refer to Disclaimer at page no. 212 for the use of this publication.

Printed in India

No.	Particulars	Page No.
	Introduction	
1	Assembly Constituency - (Vidhan Sabha) at a Glance Features of Assembly as per Delimitation Commission of India (2008)	1-2
	Location and Political Maps	
2	Location Map Boundaries of Assembly Constituency - (Vidhan Sabha) in District Boundaries of Assembly Constituency under Parliamentary Constituency - (Lok Sabha) Town, Ward & Village-wise Winner Parties- 2019, 2014, 2013, 2009 and 2008	3-11
	Administrative Setup (2011)	
3	District Sub-district Towns Villages Inhabited Villages Uninhabited Villages Village Panchayat Intermediate Panchayat	12-23
	Demographics (2011)	
4	Population Households Rural/Urban Population Towns, Ward and Villages by Population Size Sex Ratio (Total & 0-6 Years) Religious Population Social Population Literacy Rate	24-26
	Electoral Features	
5	Important Dates of Last Elections Held Electors by Gender Service Electors Voters Voters Turnout Polling Stations & Average Number of Electors per Polling Station Electors by Age Group Present Elected Representatives	27-32
	Historical Summary Election Results	
6	Vote Share of Major Parties Winning Margin (Number & Percentage) Polarity of Parties Summary Result of Assembly Segment of Parliamentary Elections 2019, 2014, 2009 and 2004 Summary Result of Assembly Elections 2018, 2013, 2008 and 2003	33-44
	Polling Station Level Election Results	
7	Name and Number of Polling Station 2019, 2014, 2013, 2009 and 2008 Polling Station-wise Electors, Voters & Voters Turnout 2019, 2014, 2013, 2009 and 2008 Polling Station wise Elections Results 2019, 2014, 2013, 2009 and 2008	45-190
	Share of Assembly Constituency	
8	Share of Assembly Constituency - (Vidhan Sabha) in State, District and Parliamentary Constituency - (Lok Sabha)	191
	Socio-Economic Amenities (2011)	
9	Access to Administrative Units Agricultural, Manufacturing and Industrial Commodities Demographic Indicators Education Health & Manpower Drinking Water Supply Sanitation Entertainment and Recreations Infrastructure Power Food Allocation Distribution and Marketing of Agriculture Commodities Infrastructure Transport and Road Infrastructure Communication Banking and Financial Services Land Use Irrigation Source	193-207
10	Abbreviation & Sources	209-210
11	Disclaimer	212

Location & Political Map

Town, Ward & Village-wise Winner Parties in Bilha Assembly Constituency under State Assembly Election (AE) (No. 29) 2013



BJP	INC	IND	UV	UN	Total AC	Town (T)	Ward (W)	Village (V)
(2T+2W+57V)	(4T+1W+100V)	(1V)	(42V)	(2V)	6T	3W	202V	
UV : Unspecified Village								
UN : Uninhabited Village								

Note : Ward boundaries are shown for visual presentations only and these are not showing the actual geographical locations.

Administrative Setup

List of Village Panchayat & Intermediate Panchayat (Block) Name - 2011

Village Name	Village Panchayat Name	Intermediate Panchayat Name
Amaldiha	Mundadeori	Patharia
Amaldiha	Amaldiha	Bilha
Ameri Akbari	Ameri Akbari	Bilha
Amerikapa	Amerikapa	Bilha
Anda	Anda	Patharia
Atarra	Bhojpuri	Bilha
Athulkapa	Amerikapa	Bilha
Badiadih	Daruankapa	Patharia
Badra	Badra (Tha)	Patharia
Badra	Badra (Ba)	Patharia
Banakdih	Basiya	Bilha
Barchha	Dighora	Patharia
Bargaon	Dhuma	Patharia
Bartori	Bartori	Bilha
Basin	Madku	Patharia
Basiya	Basiya	Bilha
Bawli	Bawli	Patharia
Bedhakapa	Pathargadhi	Patharia
Belkhuri	Belkhuri	Patharia
Beltukri	Beltukri	Bilha
Bhaisbod	Bhaisbod	Bilha
Bhakuridih	Salpha	Patharia
Bharewa	Bharewa	Patharia
Bhatgaon	Bhatgaon	Bilha
Bhathali	Pathargadhi	Patharia
Bhojpuri	Bhojpuri	Bilha
Bhulankapa	Siltara	Patharia
Bidbida	Bidbida	Patharia
Birkoni	Dauna	Patharia

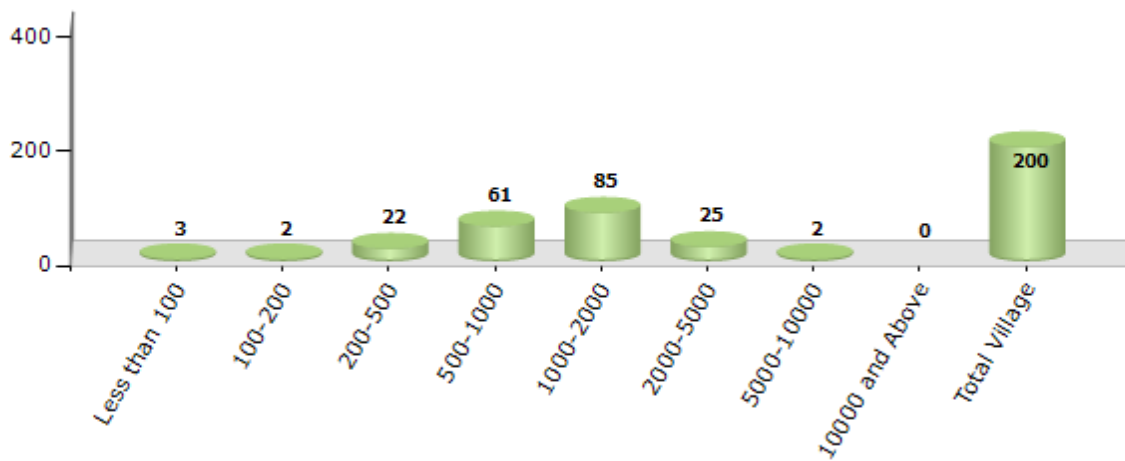
Contd....

Demographic

Number of Villages by Population Size - 2011

Less than 100	100-200	200-500	500-1000	1000-2000	2000-5000	5000-10000	10000 and Above	Total Village
3	2	22	61	85	25	2	0	200

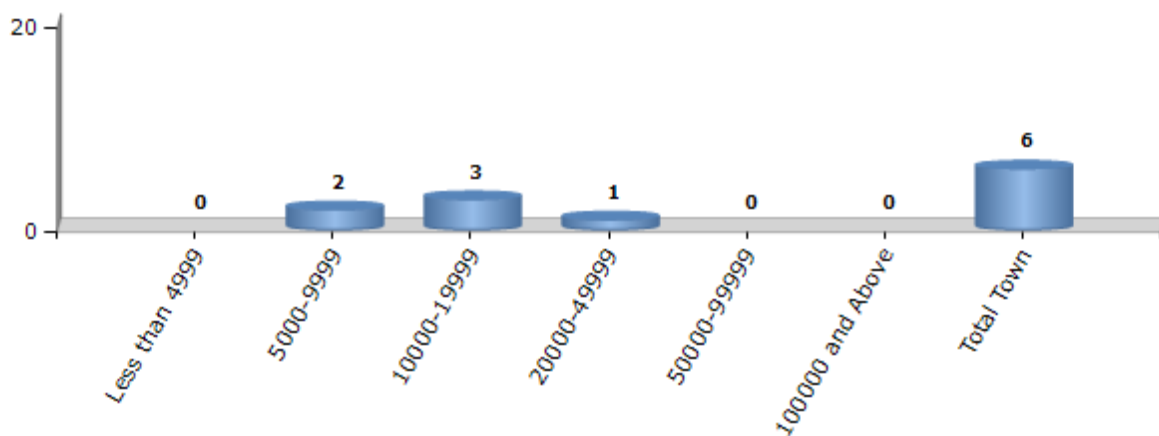
Number of Villages by Population Size - 2011



Number of Towns by Population Size - 2011

Less than 4999	5000-9999	10000-19999	20000-49999	50000-99999	100000 and Above	Total Town
0	2	3	1	0	0	6

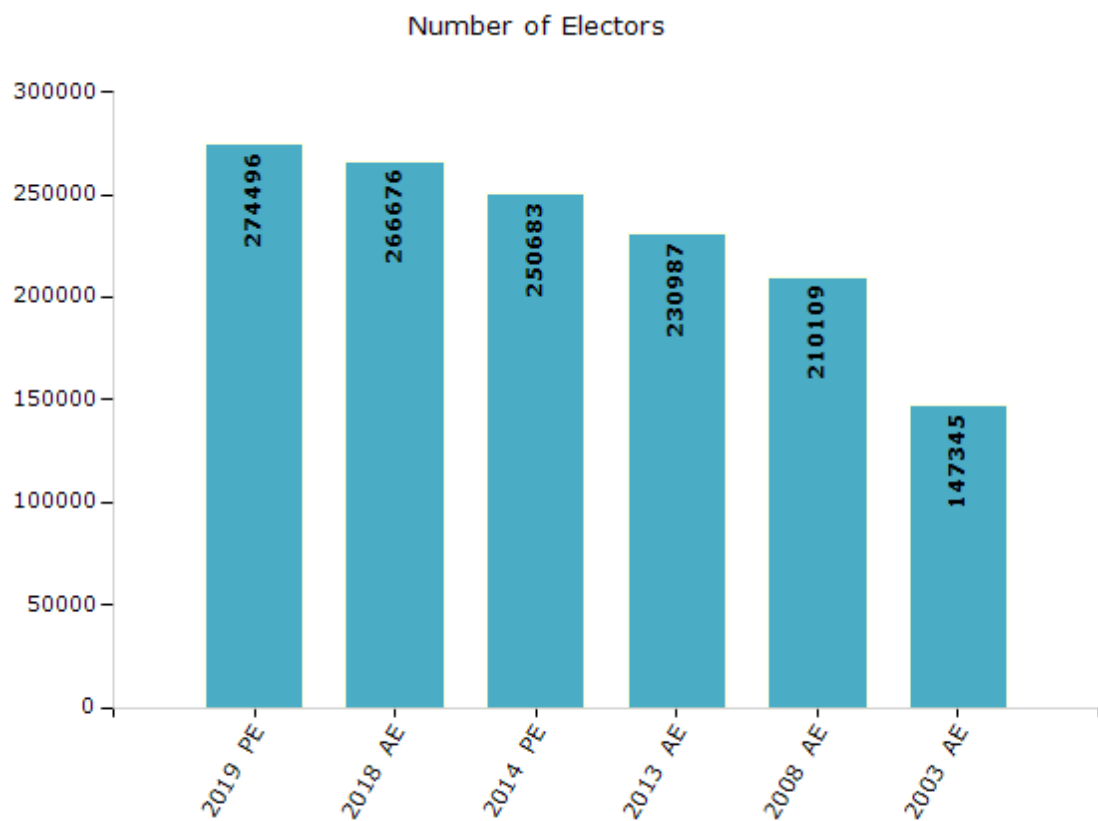
Number of Towns by Population Size - 2011



Electoral Features

Electoral by Male & Female

Year	Male	Female	Others	Total	Year	Male	Female	Others	Total
2019 PE	139868	134620	8	274496	2009 PE	-	-	-	-
2018 AE	135933	130730	13	266676	2008 AE	107526	102583	-	210109
2014 PE	129728	120955	0	250683	2004 PE	-	-	-	-
2013 AE	120219	110768	0	230987	2003 AE	74321	73024	-	147345



Note : AE : Assembly Election, PE : Assembly Segment of Parliamentary Election

Historical Summary Election Results

Summary Result of Assembly Election - 2013

Candidate Name	Party	Votes	Votes %
Siyaram Kaushik	INC	83598	47.19
Dharam Lal Kaoushik	BJP	72630	41
Dilip Kumar Koshle	IND	6843	3.86
Paras Ram Kashyap	IND	2984	1.68
Jagdish Kaushik	BSP	2567	1.45
Tirith Ram Dhidhi	IND	1486	0.84
Krishna Kumar Rajput	NPEP	1116	0.63
Deepak Rajput	CSM	1019	0.58
Ashwani Rajak	IND	558	0.32
Tirith Ram Nishad	GGP	419	0.24
Ramesh Kumar Lahre	CPIM	397	0.22
Dhani Ram Yadav	SP	384	0.22
Huleshwar Nirmalkar	RGOP	362	0.2
Chamra Ram Kaushik	HJP	306	0.17
Tularam Sapre	LJP	219	0.12
	NOTA	2249	1.27

Polling Station Level Election Results

Number and Name of Polling Stations (PS) (2013)

Number of Polling Stations	Name of Polling Stations	Number of Polling Stations	Name of Polling Stations
1	Kapoowa	22	Pathariya
2	Chandragadhi	23	Chorbhatthi
3	Siltara	24	Chorbhatthi
4	Jota	25	Junwani
5	Bhathali	26	Dalpurwa
6	Kanharpur	27	Amaldiha
7	Sakeri	28	Amaldiha
8	Pathargadhi	29	Munda Devri
9	Chhindbhog	30	Dakachaka
10	Mohbhattha	31	Parhiyain
11	Dhodhapur	32	Parhiyain
12	Sodhi(Marathi)	33	Jareli
13	Gangdwari	34	Sendari
14	Gangdwari	35	Pendari Jareli
15	Khapri	36	Sildaha
16	Pausari	37	Sildaha
17	Parsada	38	Sodhi Nijam
18	Bharewa	39	Belkhuri
19	Paithulkapa	40	Belkhuri
20	Pirha	41	Lamati
21	Pathariya	42	Kalarjewra

Contd....

Polling Station Level Election Results

Polling Station-wise Votes Secured by Overall Top Five Parties in Bilha Assembly in Assembly Election (AE) under Bilaspur Parliamentary Constituency in Chhattisgarh (2013)

Number of Polling Station	Winner - Siyaram Kaushik (INC)	Runner-up - Dharam Lal Kaoushik (BJP)	3rd - Dilip Kumar Koshle (IND)	4th - Paras Ram Kashyap (IND)	5th - Jagdish Kaushik (BSP)	NOTA	Other	Total Votes Secured
36	292	293	33	23	107	18	96	862
37	172	204	7	17	36	3	33	472
38	136	56	60	2	5	1	8	268
39	158	324	20	25	12	21	71	631
40	81	121	15	13	3	5	19	257
41	231	110	16	7	8	7	24	403
42	384	301	10	5	11	11	39	761
43	255	45	18	1	3	4	23	349
44	184	349	3	5	17	4	26	588
45	395	234	19	5	17	7	29	706
46	333	51	20	2	7	5	13	431
47	269	290	9	14	4	7	10	603
48	373	177	29	11	9	2	15	616
49	429	218	21	18	3	5	25	719
50	290	291	15	24	8	20	23	671
51	414	452	41	30	8	14	23	982
52	337	317	25	19	7	6	14	725
53	297	311	27	21	11	16	92	775
54	191	153	24	12	8	12	45	445
55	235	395	17	25	7	11	32	722
56	88	139	4	10	1	0	7	249
57	329	332	30	20	9	7	23	750
58	325	186	19	14	3	4	16	567
59	384	151	85	11	6	11	25	673
60	319	82	50	1	4	7	8	471
61	315	188	24	11	11	10	25	584
62	189	256	210	10	3	4	28	700
63	282	302	14	19	16	8	18	659
64	350	121	8	8	4	0	14	505
65	323	281	14	14	17	17	19	685
66	386	190	14	16	8	10	36	660
67	213	187	9	12	8	7	15	451
68	211	161	3	17	35	5	5	437
69	67	87	1	5	0	1	6	167
70	226	376	11	15	5	6	15	654

Contd....

Polling Station Level Election Results

Winner, Runner-up and 3rd Party Position & Winning Margin According to Polling Stations in Bilha Assembly in Assembly Election (AE) under Bilaspur Parliamentary Constituency in Chhattisgarh (2013)

Polling Station Number	Winner Party	Winner Votes (%)	Runner-up Party	Runner-up Votes (%)	Winning Margin Votes (%)	Third Party	Third Party Votes (%)	Other Votes (%)
71	INC	414 (46)	BJP	394 (43.78)	20 (2.22)	IND (DKK)	22 (2.44)	70 (7.78)
72	BJP	376 (43.72)	INC	318 (36.98)	58 (6.74)	IND (DKK)	99 (11.51)	67 (7.79)
73	INC	283 (54.32)	BJP	181 (34.74)	102 (19.58)	IND (DKK)	9 (1.73)	48 (9.21)
74	INC	306 (56.04)	BJP	195 (35.71)	111 (20.33)	IND (DKK)	17 (3.11)	28 (5.13)
75	INC	410 (54.89)	BJP	267 (35.74)	143 (19.15)	BSP	15 (2.01)	55 (7.36)
76	INC	348 (70.59)	BJP	117 (23.73)	231 (46.86)	BSP	5 (1.01)	23 (4.67)
77	INC	305 (49.04)	BJP	250 (40.19)	55 (8.85)	IND (DKK)	10 (1.61)	57 (9.16)
78	BJP	347 (51.41)	INC	261 (38.67)	86 (12.74)	IND (PRK)	17 (2.52)	50 (7.41)
79	INC	219 (65.57)	BJP	55 (16.47)	164 (49.1)	IND (DKK)	44 (13.17)	16 (4.79)
80	INC	212 (39.04)	BJP	193 (35.54)	19 (3.5)	IND (DKK)	111 (20.44)	27 (4.97)
81	BJP	271 (55.99)	INC	178 (36.78)	93 (19.21)	IND (DKK)	15 (3.1)	20 (4.13)
82	INC	191 (50.93)	BJP	153 (40.8)	38 (10.13)	IND (DKK)	12 (3.2)	19 (5.07)
83	INC	482 (45.64)	BJP	374 (35.42)	108 (10.22)	CSM	60 (5.68)	140 (13.26)
84	BJP	305 (55.35)	INC	167 (30.31)	138 (25.04)	IND (PRK)	20 (3.63)	59 (10.71)
85	BJP	216 (32.05)	INC	207 (30.71)	9 (1.34)	IND (DKK)	124 (18.4)	127 (18.84)
86	INC	478 (49.95)	BJP	404 (42.22)	74 (7.73)	IND (PRK)	22 (2.3)	53 (5.54)
87	BJP	276 (47.26)	INC	203 (34.76)	73 (12.5)	NPEP	29 (4.97)	76 (13.01)
88	BJP	303 (54.01)	INC	208 (37.08)	95 (16.93)	IND (DKK)	18 (3.21)	32 (5.7)
89	BJP	221 (46.23)	INC	177 (37.03)	44 (9.2)	IND (PRK)	32 (6.69)	48 (10.04)
90	INC	223 (47.15)	BJP	207 (43.76)	16 (3.39)	IND (PRK)	20 (4.23)	23 (4.86)
91	BJP	237 (48.07)	INC	228 (46.25)	9 (1.82)	NPEP	9 (1.83)	19 (3.85)
92	INC	509 (66.54)	BJP	165 (21.57)	344 (44.97)	IND (DKK)	47 (6.14)	44 (5.75)
93	INC	371 (49.07)	BJP	310 (41.01)	61 (8.06)	IND (DKK)	19 (2.51)	56 (7.41)
94	INC	534 (61.03)	BJP	255 (29.14)	279 (31.89)	IND (DKK)	24 (2.74)	62 (7.09)
95	INC	434 (61.39)	BJP	205 (29)	229 (32.39)	IND (DKK)	13 (1.84)	55 (7.78)
96	INC	182 (65.23)	BJP	74 (26.52)	108 (38.71)	IND (DKK)	4 (1.43)	19 (6.81)
97	BJP	136 (56.2)	INC	94 (38.84)	42 (17.36)	CSM	5 (2.07)	7 (2.89)
98	INC	257 (47.5)	BJP	197 (36.41)	60 (11.09)	IND (DKK)	25 (4.62)	62 (11.46)
99	INC	401 (49.08)	BJP	333 (40.76)	68 (8.32)	IND (DKK)	26 (3.18)	57 (6.98)
100	INC	319 (43.7)	BJP	303 (41.51)	16 (2.19)	IND (DKK)	28 (3.84)	80 (10.96)
101	INC	291 (64.1)	BJP	127 (27.97)	164 (36.13)	IND (PRK)	8 (1.76)	28 (6.17)
102	BJP	307 (56.23)	INC	156 (28.57)	151 (27.66)	IND (PRK)	17 (3.11)	66 (12.09)
103	INC	264 (45.52)	BJP	214 (36.9)	50 (8.62)	IND (DKK)	42 (7.24)	60 (10.34)
104	INC	447 (53.28)	BJP	255 (30.39)	192 (22.89)	IND (DKK)	46 (5.48)	91 (10.85)
105	INC	138 (48.59)	BJP	104 (36.62)	34 (11.97)	IND (DKK)	13 (4.58)	29 (10.21)

Contd....

Socio-Economic Amenities - Rural

Access to Education Facilities

Particulars	Number of Village (% of Population)				
	Available	Not Available	If Not Available (Distance of Nearest Facility)		
			A	B	C
Govt. Primary School	195 (100)	5 (0)	4 (0)	0 (0)	0 (0)
Private Primary School	12 (13)	188 (87)	0 (0)	0 (0)	0 (0)
Govt. Middle School	108 (74)	92 (26)	78 (23)	8 (2)	0 (0)
Private Middle School	6 (5)	194 (95)	2 (0)	0 (0)	0 (0)
Govt. Secondary School	16 (16)	184 (84)	84 (42)	76 (30)	11 (6)
Private Secondary School	7 (5)	193 (95)	4 (1)	2 (1)	0 (0)
Govt. Senior Secondary School	10 (12)	190 (88)	66 (35)	95 (37)	17 (8)
Private Senior Secondary School	6 (5)	194 (95)	2 (1)	1 (0)	1 (0)
Govt. Arts and Science Degree College	2 (1)	198 (99)	12 (6)	63 (34)	76 (37)
Private Arts and Science Degree College	0 (0)	200 (100)	9 (6)	26 (11)	8 (3)
Govt. Engineering College	0 (0)	200 (100)	2 (1)	8 (7)	182 (85)
Private Engineering College	0 (0)	200 (100)	0 (0)	3 (4)	1 (1)
Govt. Medicine College	0 (0)	200 (100)	0 (0)	8 (8)	186 (88)
Private Medicine College	0 (0)	200 (100)	0 (0)	1 (2)	2 (1)
Govt. Management Institute	0 (0)	200 (100)	0 (0)	5 (7)	184 (83)
Private Management Institute	0 (0)	200 (100)	0 (0)	0 (0)	2 (1)
Govt. Polytechnic	0 (0)	200 (100)	0 (0)	3 (4)	191 (90)
Private Polytechnic	0 (0)	200 (100)	0 (0)	0 (0)	1 (2)
Govt. Vocational Training School/ITI	0 (0)	200 (100)	12 (5)	63 (35)	124 (59)
Private Vocational Training School/ITI	0 (0)	200 (100)	0 (0)	0 (0)	0 (0)
Govt. Non Formal Training Centre	106 (44)	94 (56)	3 (1)	7 (9)	40 (21)
Private Non Formal Training Centre	1 (0)	199 (100)	0 (0)	0 (0)	0 (0)
Govt. School For Disabled	0 (0)	200 (100)	1 (2)	5 (6)	188 (90)
Private School For Disabled	0 (0)	200 (100)	0 (0)	0 (0)	2 (1)
Government Others	1 (2)	199 (98)	0 (0)	0 (0)	0 (0)
Private Others	0 (0)	200 (100)	0 (0)	0 (0)	0 (0)

Note : Distance A : Less than 5 km; B : Between 5-10 km; C : 10+ km.; Source : Data Analysis is based on 2011 Census.

DISCLAIMER

The Terms of Use and Disclaimer of Datanet India Private Limited (hereinafter referred to as "Datanet") for use of this analysis report of **Bilha Assembly Constituency (Bilha Vidhan Sabha)** :-

1. **Assembly Factbook™** is a Registered Trade Mark owned by Datanet.
2. All the maps are sketched and graphical representation only and have not been drawn to the scale and also not to represent the actual geographical area or boundary of the unit.
3. The data for the aforesaid analysis is based on authentic sources and has been culled from the various publications of Census, CSO and NSSO for district and block level data, various central and state government departments, Central & State Elections Commissions and the concerned Returning Officers' releases, Electoral Rolls, Election results and allied publications, internal assessment, surveys, estimates and analysis. Therefore, certain adjustment of data at micro level may have been done to arrive closer to the macro data.
4. Data have been provided on an "As Is" and "As AVAILABLE" basis
5. The colours shown in the maps or diagram and charts of a particular party, alliance or AC are indicative and do not represent them.
6. This publication which includes maps, sheets, graphs and data would be the property under copyright of Datanet only. The user may use these for its internal study, analysis and research purposes. It's public display, re-selling or any commercial uses by the user are not allowed.
7. Datanet has taken due care and caution in compilation and processing of data and allied information, but does not guarantee the accuracy, adequacy or completeness of any information/analysis and will be not responsible for any errors or omissions or for the results obtained from the use of such information/analysis.
8. All the contents for the publication have been culled from various authentic sources and Datanet reasonably believes such sources to be reliable, but does not make any representations, express or implied as to the accuracy or fitness of use of such information. The information or contents of the information/analysis do not constitute advice and should not be relied upon in making (or refraining from making) any decision. Any reliance placed upon the information provided by Datanet is the sole responsibility and strictly at the user's risk.
9. In no event will Datanet be liable for any damages (including, without limitation, damages for loss of business projects, or loss of profits) arising in contract, tort or otherwise from the use of or inability to use any of its contents, or from any action taken (or refrained from being taken) as a result of using the analysis or any of its contents. Datanet its directors, owners, editors, officials, employees, distributor and agents or any associate will not be liable for any errors in the information contained or any consequences arising from the use of the contents of the provided information/analysis.
10. If any provision of these terms and conditions is held invalid or illegal or unenforceable for any reason by any court of competent jurisdiction, such provision shall be severed and the remainder of provisions of the terms and conditions shall continue in full force and effect as if the Term of Use had been executed with the invalid, illegal or unenforceable provision eliminated.
11. If there are any discrepancies in the information provided, please bring it to attention of Datanet for suitable rectification measures.

**Get Complete Book
At Datanet India eBooks Store**

www.datanetindia-ebooks.com

or go directly at

[http://www.datanetindia-
ebooks.com/Assembly_factbook/Chhattisgarh/Bilaspur/ Bilha](http://www.datanetindia-ebooks.com/Assembly_factbook/Chhattisgarh/Bilaspur/Bilha)

 **india**stat**elections**

ISBN : 978-93-87312-32-6

