



Chhattisgarh

Assembly Factbook™

Lormi Assembly Constituency



Key Electoral Data of Lormi
Assembly Constituency (Vidhan Sabha)

Chhattisgarh
Assembly FactbookTM
Lormi Assembly Constituency



Lormi Vidhan Sabha

Editor & Director

Dr. R.K. Thukral

Research Editor

Dr. Shafeeq Rahman

Compiled, Researched and Published by Datanet India Pvt. Ltd.

D-100, 1st Floor,

Okhla Industrial Area, Phase-I,
New Delhi- 110020.

Ph.: 91-11- 43580781-84

Email : support@indiastatpublications.com

Website : www.indiastatelections.com

Online Book Store :

www.indiastatpublications.com

Report No. : AFB/CG-26-0125

ISBN : 978-93-87312-65-4

First Edition : January, 2018

Eighth Updated Edition : January, 2025

Price : Rs. 11500/-

US\$ 310

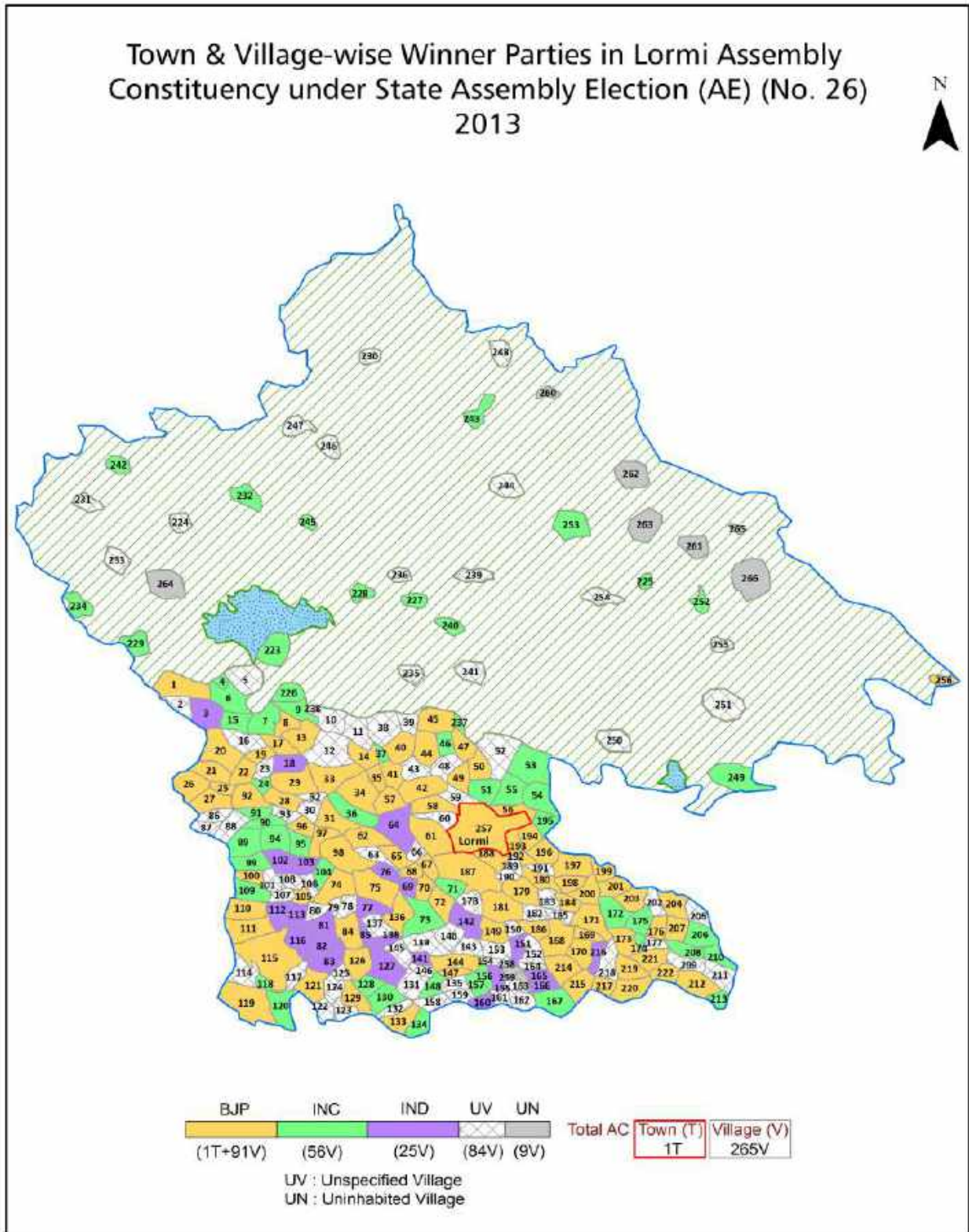
© Datanet India Pvt. Ltd.

All rights reserved. No part of this book may be reproduced, stored in a retrieval system or transmitted in any form or by any means, mechanical photocopying, photographing, scanning, recording or otherwise without the prior written permission of the publisher. Please refer to Disclaimer at page no. 211 for the use of this publication.

Printed in India

No.	Particulars	Page No.
	Introduction	
1	Assembly Constituency - (Vidhan Sabha) at a Glance Features of Assembly as per Delimitation Commission of India (2008)	1-2
	Location and Political Maps	
2	Location Map Boundaries of Assembly Constituency - (Vidhan Sabha in District Boundaries of Assembly Constituency under Parliamentary Constituency - (Lok Sabha) Town & Village-wise Winner Parties- 2024, 2023, 2019, 2018, 2014, 2013, 2009 and 2008	3-11
	Administrative Setup (2011)	
3	District Sub-district Towns Villages Inhabited Villages Uninhabited Villages Village Panchayat Intermediate Panchayat	12-25
	Demographics (2011)	
4	Population Households Rural/Urban Population Towns and Villages by Population Size Sex Ratio (Total & 0-6 Years) Religious Population Social Population Literacy Rate	26-27
	Electoral Features	
5	Important Dates of Last Elections Held Electors by Gender Service Electors Voters Voters Turnout Polling Stations & Average Number of Electors per Polling Station Electors by Age Group Present Elected Representatives	28-33
	Historical Summary Election Results	
6	Vote Share of Major Parties Winning Margin (Number & Percentage Polarity of Parties Summary Result of Assembly Segment of Parliamentary Elections 2024, 2019, 2014, 2009 and 2004 Summary Result of Assembly Elections 2023, 2018, 2013, 2008 and 2003	34-45
	Polling Station Level Election Results	
7	Name and Number of Polling Station 2024, 2023, 2019, 2018, 2014, 2013, 2009 and 2008 Polling Station-wise Electors, Voters & Voters Turnout 2024, 2023, 2019, 2018, 2014, 2013, 2009 and 2008 Polling Station wise Elections Results 2024, 2023, 2019, 2018, 2014, 2013, 2009 and 2008	46-189
	Share of Assembly Constituency	
8	Share of Assembly Constituency - (Vidhan Sabha) in State, District and Parliamentary Constituency - (Lok Sabha)	190
	Socio-Economic Amenities (2011)	
9	Access to Administrative Units Agricultural, Manufacturing and Industrial Commodities Demographic Indicators Education Health & Manpower Drinking Water Supply Sanitation Entertainment and Recreations Infrastructure Power Food Allocation Distribution and Marketing of Agriculture Commodities Infrastructure Transport and Road Infrastructure Communication Banking and Financial Services Land Use Irrigation Source	192-206
10	Abbreviation & Sources	208-209
11	Disclaimer	211

Location & Political Map



Administrative Setup

List of Village Panchayat & Intermediate Panchayat (Block) Name - 2011

Village Name	Village Panchayat Name	Intermediate Panchayat Name
Achanakmar	Achanakmar	Lormi
Akhrar	Akhrar	Lormi
Amaldihi	Amaldihi	Lormi
Amlidih	Nawagaon Dhelka	Lormi
Amlidih	Rajpur	Lormi
Anchhidongri	Anchhidongri	Lormi
Atariakhar	Lamni	Lormi
Atariya	Surhi	Lormi
Aurabandha	Aurabandha	Lormi
Aurapani	Boiraha	Lormi
Baghani Bhanwar	Baghani Bhanwar	Lormi
Bagharra	Baghani Bhanwar	Lormi
Baghmar	Baghmar	Lormi
Baigakapa	Baigakapa	Lormi
Baijalpur	Chilphi	Lormi
Bamhani	Katami	Lormi
Bandha	Bandha	Lormi
Bandhi	Chechandih	Lormi
Bandhwa	Pendri Talab	Lormi
Banshapur	Sighanpuri	Lormi
Barampur	Barampur	Lormi
Barbaspur	Chandli	Lormi
Barbaspur	Pendri Talab	Lormi
Bariyarpur	Ujiarpur	Lormi
Batha	Semarsal	Lormi
Belsari	Mohdanda	Lormi
Bhakurkapa	Gorakhpur	Lormi
Bhalukhodra	Bhalukhodra	Lormi
Bharatpur	Rahangi	Lormi

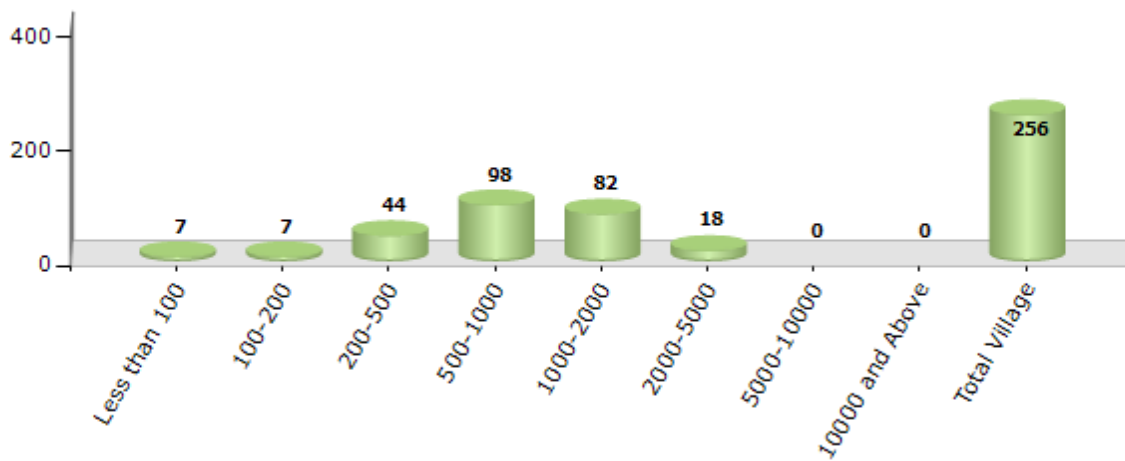
Contd....

Demographic

Number of Villages by Population Size - 2011

Less than 100	100-200	200-500	500-1000	1000-2000	2000-5000	5000-10000	10000 and Above	Total Village
7	7	44	98	82	18	0	0	256

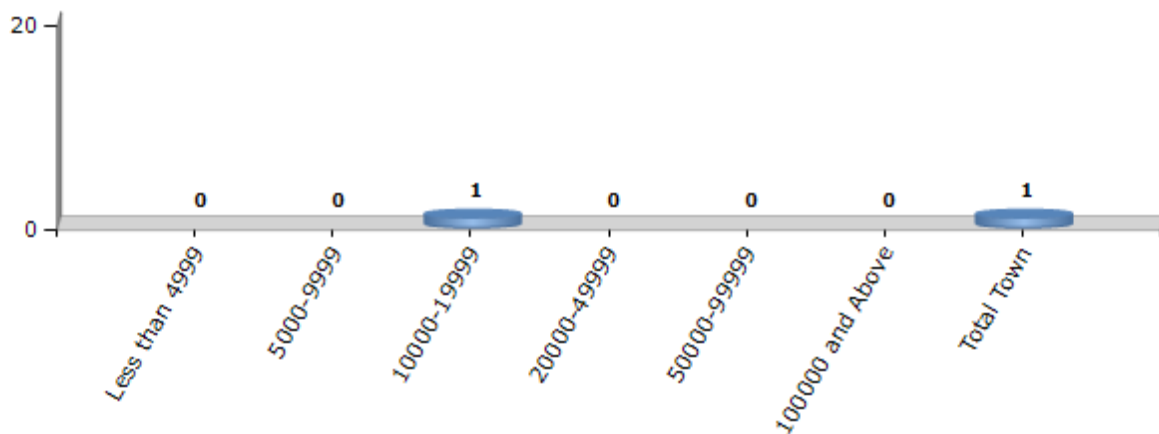
Number of Villages by Population Size - 2011



Number of Towns by Population Size - 2011

Less than 4999	5000-9999	10000-19999	20000-49999	50000-99999	100000 and Above	Total Town
0	0	1	0	0	0	1

Number of Towns by Population Size - 2011

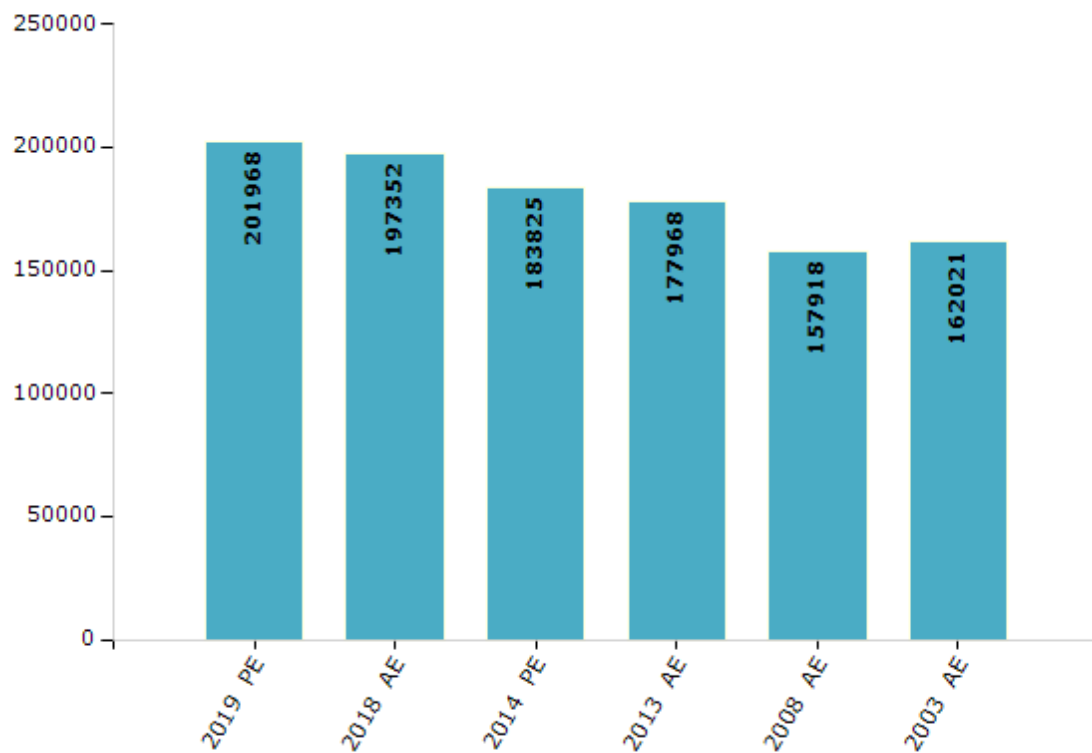


Electoral Features

Electoral by Male & Female

Year	Male	Female	Others	Total	Year	Male	Female	Others	Total
2019 PE	103145	98821	2	201968	2009 PE	-	-	-	-
2018 AE	100790	96559	3	197352	2008 AE	80446	77472	-	157918
2014 PE	94771	89054	0	183825	2004 PE	-	-	-	-
2013 AE	92036	85932	0	177968	2003 AE	81919	80102	-	162021

Number of Electors



Note : AE : Assembly Election, PE : Assembly Segment of Parliamentary Election

Historical Summary Election Results

Summary Result of Assembly Election - 2013

Candidate Name	Party	Votes	Votes %
Tokhan Sahu	BJP	52302	39.75
Dharmjeet Singh	INC	46061	35.01
Guru Somesh Guru Baldas Guru Gosai	IND	16639	12.65
Sanat Kumar Sahu	IND	3586	2.73
Santosh Jaiswal	BSP	2371	1.8
Swarathsingh Dhurve	GGP	1851	1.41
Santram Masram	IND	1455	1.11
Padarath Lal Sahu	IND	1059	0.8
Ramkumar Dhritlahre	IND	1016	0.77
Prashant Kumar Sharma	IND	633	0.48
Nanku Bhikhari	BASMM	617	0.47
Ashok Patel	IND	558	0.42
Baldau Prasad Sahu	BHPD	445	0.34
Ghanshyam Dhruv	NPEP	412	0.31
Agar Kumar Sahu	LJP	403	0.31
Narad Prasad Dadsena	IND	399	0.3
Lalaram Diwakar	CSM	290	0.22
	NOTA	1469	1.12

Polling Station Level Election Results

Number and Name of Polling Stations (PS) (2018)

Number of Polling Stations	Name of Polling Stations	Number of Polling Stations	Name of Polling Stations
1	Jhiriya	22	Khudiya
2	Sargarhi	23	Khudiya
3	Birjakachar	24	Navagaon Dayali
4	Salgi	25	Navagaon Dayali
5	Danganiya Vangram	26	Dongrigarh
6	Aurapani	27	Dullapur
7	Boirha	28	Bhootkachhar
8	Patparaha	29	Kathautiya
9	Lamni	30	Dindauri
10	Rajki	31	Dindauri
11	Katami	32	Dindauri
12	Nivaskhar	33	Chachedhi
13	Chhaparva	34	Jhalari
14	Achanakmar	35	Karidogri
15	Daanvkhar	36	Darvaja
16	Tingipur	37	Kansari
17	Surhi	38	Ghanaghat
18	Jakarbandha	39	Ghanaghat
19	Mahamai Vangram	40	Akhrar
20	Jamunahi	41	Akhrar
21	Khudiya	42	Akhrar

Contd....

Polling Station Level Election Results

Polling Station-wise Votes Secured by Overall Top Five Parties in Lormi Assembly in Assembly Election (AE) under Bilaspur Parliamentary Constituency in Chhattisgarh (2018)

Number of Polling Station	Winner - Dharmjeet Singh (JCCJ)	Runner-up - Tokhan Sahu (BJP)	3rd - Shatruhan (Sonu) Chandrakar (INC)	4th - Lalit Sahu (IND)	5th - Sanat Kumar Sahu (S/O Bhuwan Lal Sahu) (IND)	NOTA	Other	Total Votes Secured
36	348	149	105	17	4	5	35	663
37	239	116	36	5	12	3	37	448
38	149	174	62	14	14	4	41	458
39	298	213	109	11	12	1	43	687
40	315	125	100	12	5	4	47	608
41	111	98	44	6	10	1	18	288
42	362	256	76	10	14	12	43	773
43	345	38	39	13	6	2	35	478
44	339	27	42	17	15	4	47	491
45	217	197	25	21	8	8	40	516
46	150	9	2	5	0	1	54	221
47	190	371	31	31	28	2	22	675
48	128	308	27	6	15	3	20	507
49	159	153	18	14	14	7	91	456
50	330	152	72	14	4	4	34	610
51	221	278	18	5	13	1	24	560
52	181	120	58	7	2	4	27	399
53	209	305	64	16	21	3	39	657
54	194	547	53	10	24	0	29	857
55	140	507	85	14	21	2	23	792
56	133	83	120	15	3	1	39	394
57	178	414	37	14	24	4	29	700
58	36	161	9	1	4	0	2	213
59	285	138	23	17	7	3	14	487
60	256	176	9	13	10	5	16	485
61	123	328	13	10	21	2	16	513
62	321	142	21	22	8	3	25	542
63	458	6	29	11	1	1	23	529
64	254	243	44	16	10	4	23	594
65	172	271	25	7	9	1	14	499
66	172	419	36	6	12	1	23	669
67	308	346	19	10	13	15	58	769
68	120	81	81	11	13	8	31	345
69	293	224	133	9	11	9	40	719
70	75	337	26	5	13	2	17	475

Contd....

Polling Station Level Election Results

Winner, Runner-up and 3rd Party Position & Winning Margin According to Polling Stations in Lormi Assembly in Assembly Election (AE) under Bilaspur Parliamentary Constituency in Chhattisgarh (2018)

Polling Station Number	Winner Party	Winner Votes (%)	Runner-up Party	Runner-up Votes (%)	Winning Margin Votes (%)	Third Party	Third Party Votes (%)	Other Votes (%)
71	BJP	250 (55.56)	JCCJ	122 (27.11)	128 (28.45)	INC	48 (10.67)	30 (6.67)
72	JCCJ	261 (44.01)	BJP	245 (41.32)	16 (2.69)	INC	39 (6.58)	48 (8.09)
73	JCCJ	388 (42.73)	BJP	333 (36.67)	55 (6.06)	INC	102 (11.23)	85 (9.36)
74	BJP	255 (29.62)	JCCJ	204 (23.69)	51 (5.93)	INC	175 (20.33)	227 (26.36)
75	JCCJ	157 (52.33)	BJP	50 (16.67)	107 (35.66)	INC	32 (10.67)	61 (20.33)
76	JCCJ	183 (39.02)	BJP	110 (23.45)	73 (15.57)	INC	106 (22.6)	70 (14.93)
77	JCCJ	279 (37.91)	BJP	206 (27.99)	73 (9.92)	INC	147 (19.97)	104 (14.13)
78	JCCJ	242 (60.8)	BJP	81 (20.35)	161 (40.45)	INC	53 (13.32)	22 (5.53)
79	JCCJ	375 (43.3)	BJP	373 (43.07)	2 (0.23)	INC	32 (3.7)	86 (9.93)
80	JCCJ	215 (42.66)	IND (TR)	89 (17.66)	126 (25)	INC	70 (13.89)	130 (25.79)
81	JCCJ	253 (46.34)	INC	94 (17.22)	159 (29.12)	BJP	53 (9.71)	146 (26.74)
82	BJP	311 (46.91)	JCCJ	232 (34.99)	79 (11.92)	INC	37 (5.58)	83 (12.52)
83	JCCJ	246 (62.92)	BJP	81 (20.72)	165 (42.2)	INC	23 (5.88)	41 (10.49)
84	JCCJ	285 (50.18)	BJP	121 (21.3)	164 (28.88)	INC	91 (16.02)	71 (12.5)
85	BJP	217 (48.76)	JCCJ	170 (38.2)	47 (10.56)	INC	26 (5.84)	32 (7.19)
86	JCCJ	626 (67.97)	BJP	117 (12.7)	509 (55.27)	INC	71 (7.71)	107 (11.62)
87	JCCJ	299 (43.4)	BJP	231 (33.53)	68 (9.87)	INC	54 (7.84)	105 (15.24)
88	JCCJ	263 (39.14)	IND (TR)	196 (29.17)	67 (9.97)	BJP	85 (12.65)	128 (19.05)
89	BJP	294 (39.2)	JCCJ	263 (35.07)	31 (4.13)	INC	101 (13.47)	92 (12.27)
90	BJP	339 (47.21)	JCCJ	250 (34.82)	89 (12.39)	INC	88 (12.26)	41 (5.71)
91	BJP	305 (51.35)	JCCJ	180 (30.3)	125 (21.05)	INC	75 (12.63)	34 (5.72)
92	JCCJ	220 (42.88)	BJP	203 (39.57)	17 (3.31)	INC	62 (12.09)	28 (5.46)
93	BJP	198 (45.94)	JCCJ	186 (43.16)	12 (2.78)	INC	30 (6.96)	17 (3.94)
93A	BJP	189 (44.89)	JCCJ	169 (40.14)	20 (4.75)	INC	34 (8.08)	29 (6.89)
94	JCCJ	239 (47.14)	BJP	175 (34.52)	64 (12.62)	INC	55 (10.85)	38 (7.5)
95	JCCJ	260 (49.15)	BJP	168 (31.76)	92 (17.39)	INC	42 (7.94)	59 (11.15)
96	JCCJ	402 (46.96)	BJP	366 (42.76)	36 (4.2)	INC	24 (2.8)	64 (7.48)
97	JCCJ	260 (42.14)	BJP	252 (40.84)	8 (1.3)	INC	57 (9.24)	48 (7.78)
98	BJP	296 (35.75)	JCCJ	284 (34.3)	12 (1.45)	INC	188 (22.71)	60 (7.25)
99	JCCJ	345 (37.46)	BJP	316 (34.31)	29 (3.15)	INC	165 (17.92)	95 (10.31)
100	JCCJ	311 (47.99)	BJP	260 (40.12)	51 (7.87)	INC	28 (4.32)	49 (7.56)
101	JCCJ	318 (50.8)	BJP	234 (37.38)	84 (13.42)	INC	15 (2.4)	59 (9.42)
102	JCCJ	507 (64.59)	BJP	194 (24.71)	313 (39.88)	INC	27 (3.44)	57 (7.26)
103	BJP	520 (56.83)	JCCJ	218 (23.83)	302 (33)	INC	92 (10.05)	85 (9.29)
104	BJP	453 (57.2)	JCCJ	186 (23.48)	267 (33.72)	INC	56 (7.07)	97 (12.25)

Contd....

Socio-Economic Amenities - Rural

Access to Education Facilities

Particulars	Number of Village (% of Population)				
	Available	Not Available	If Not Available (Distance of Nearest Facility)		
			A	B	C
Govt. Primary School	249 (100)	7 (0)	7 (0)	0 (0)	0 (0)
Private Primary School	22 (15)	234 (85)	0 (0)	0 (0)	0 (0)
Govt. Middle School	106 (57)	150 (43)	106 (33)	17 (4)	6 (0)
Private Middle School	18 (14)	238 (86)	4 (1)	0 (0)	1 (0)
Govt. Secondary School	19 (12)	237 (88)	110 (44)	73 (25)	19 (4)
Private Secondary School	6 (6)	250 (94)	15 (6)	5 (1)	1 (0)
Govt. Senior Secondary School	12 (8)	244 (92)	76 (34)	90 (34)	25 (7)
Private Senior Secondary School	3 (3)	253 (97)	7 (3)	3 (1)	1 (0)
Govt. Arts and Science Degree College	2 (1)	254 (99)	1 (1)	8 (4)	163 (63)
Private Arts and Science Degree College	0 (0)	256 (100)	0 (0)	0 (0)	40 (18)
Govt. Engineering College	0 (0)	256 (100)	0 (0)	0 (0)	103 (36)
Private Engineering College	0 (0)	256 (100)	0 (0)	0 (0)	118 (53)
Govt. Medicine College	0 (0)	256 (100)	0 (0)	1 (1)	222 (89)
Private Medicine College	0 (0)	256 (100)	0 (0)	0 (0)	3 (0)
Govt. Management Institute	0 (0)	256 (100)	0 (0)	0 (0)	110 (39)
Private Management Institute	0 (0)	256 (100)	0 (0)	0 (0)	87 (39)
Govt. Polytechnic	0 (0)	256 (100)	1 (0)	1 (1)	222 (90)
Private Polytechnic	0 (0)	256 (100)	0 (0)	0 (0)	0 (0)
Govt. Vocational Training School/ITI	0 (0)	256 (100)	0 (0)	1 (1)	218 (87)
Private Vocational Training School/ITI	0 (0)	256 (100)	0 (0)	0 (0)	11 (4)
Govt. Non Formal Training Centre	1 (1)	255 (99)	0 (0)	0 (0)	40 (10)
Private Non Formal Training Centre	0 (0)	256 (100)	0 (0)	0 (0)	12 (6)
Govt. School For Disabled	0 (0)	256 (100)	0 (0)	0 (0)	107 (38)
Private School For Disabled	0 (0)	256 (100)	0 (0)	0 (0)	98 (43)
Government Others	0 (0)	256 (100)	0 (0)	0 (0)	2 (1)
Private Others	0 (0)	256 (100)	0 (0)	0 (0)	0 (0)

Note : Distance A : Less than 5 km; B : Between 5-10 km; C : 10+ km.; Source : Data Analysis is based on 2011 Census.

DISCLAIMER

The Terms of Use and Disclaimer of Datanet India Private Limited (hereinafter referred to as "Datanet") for use of this analysis report of **Lormi Assembly Constituency (Lormi Vidhan Sabha)** :-

1. **Assembly Factbook™** is a Registered Trade Mark owned by Datanet.
2. All the maps are sketched and graphical representation only and have not been drawn to the scale and also not to represent the actual geographical area or boundary of the unit.
3. The data for the aforesaid analysis is based on authentic sources and has been culled from the various publications of Census, CSO and NSSO for district and block level data, various central and state government departments, Central & State Elections Commissions and the concerned Returning Officers' releases, Electoral Rolls, Election results and allied publications, internal assessment, surveys, estimates and analysis. Therefore, certain adjustment of data at micro level may have been done to arrive closer to the macro data.
4. Data have been provided on an "As Is" and "As AVAILABLE" basis
5. The colours shown in the maps or diagram and charts of a particular party, alliance or AC are indicative and do not represent them.
6. This publication which includes maps, sheets, graphs and data would be the property under copyright of Datanet only. The user may use these for its internal study, analysis and research purposes. It's public display, re-selling or any commercial uses by the user are not allowed.
7. Datanet has taken due care and caution in compilation and processing of data and allied information, but does not guarantee the accuracy, adequacy or completeness of any information/analysis and will be not responsible for any errors or omissions or for the results obtained from the use of such information/analysis.
8. All the contents for the publication have been culled from various authentic sources and Datanet reasonably believes such sources to be reliable, but does not make any representations, express or implied as to the accuracy or fitness of use of such information. The information or contents of the information/analysis do not constitute advice and should not be relied upon in making (or refraining from making) any decision. Any reliance placed upon the information provided by Datanet is the sole responsibility and strictly at the user's risk.
9. In no event will Datanet be liable for any damages (including, without limitation, damages for loss of business projects, or loss of profits) arising in contract, tort or otherwise from the use of or inability to use any of its contents, or from any action taken (or refrained from being taken) as a result of using the analysis or any of its contents. Datanet its directors, owners, editors, officials, employees, distributor and agents or any associate will not be liable for any errors in the information contained or any consequences arising from the use of the contents of the provided information/analysis.
10. If any provision of these terms and conditions is held invalid or illegal or unenforceable for any reason by any court of competent jurisdiction, such provision shall be severed and the remainder of provisions of the terms and conditions shall continue in full force and effect as if the Term of Use had been executed with the invalid, illegal or unenforceable provision eliminated.
11. If there are any discrepancies in the information provided, please bring it to attention of Datanet for suitable rectification measures.

**Get Complete Book
At Datanet India eBooks Store**

www.datanetindia-ebooks.com

or go directly at

[http://www.datanetindia-
ebooks.com/Assembly_factbook/Chhattisgarh/Bilaspur/ Lormi](http://www.datanetindia-ebooks.com/Assembly_factbook/Chhattisgarh/Bilaspur/Lormi)

 **india**stat**elections**

