



Chhattisgarh

Assembly Factbook™

Mungeli Assembly Constituency



Key Electoral Data of Mungeli
Assembly Constituency (Vidhan Sabha)

Chhattisgarh
Assembly FactbookTM
Mungeli Assembly Constituency



Mungeli Vidhan Sabha

Editor & Director

Dr. R.K. Thukral

Research Editor

Dr. Shafeeq Rahman

Compiled, Researched and Published by Datanet India Pvt. Ltd.

D-100, 1st Floor,

Okhla Industrial Area, Phase-I,
New Delhi- 110020.

Ph.: 91-11- 43580781-84

Email : support@indiastatpublications.com

Website : www.indiastatelections.com

Online Book Store :

www.indiastatpublications.com

Report No. : AFB/CG-27-0624

ISBN : 978-93-87312-72-2

First Edition : January, 2018

Seventh Updated Edition : June, 2024

Price : Rs. 11500/-

US\$ 310

© **Datanet India Pvt. Ltd.**

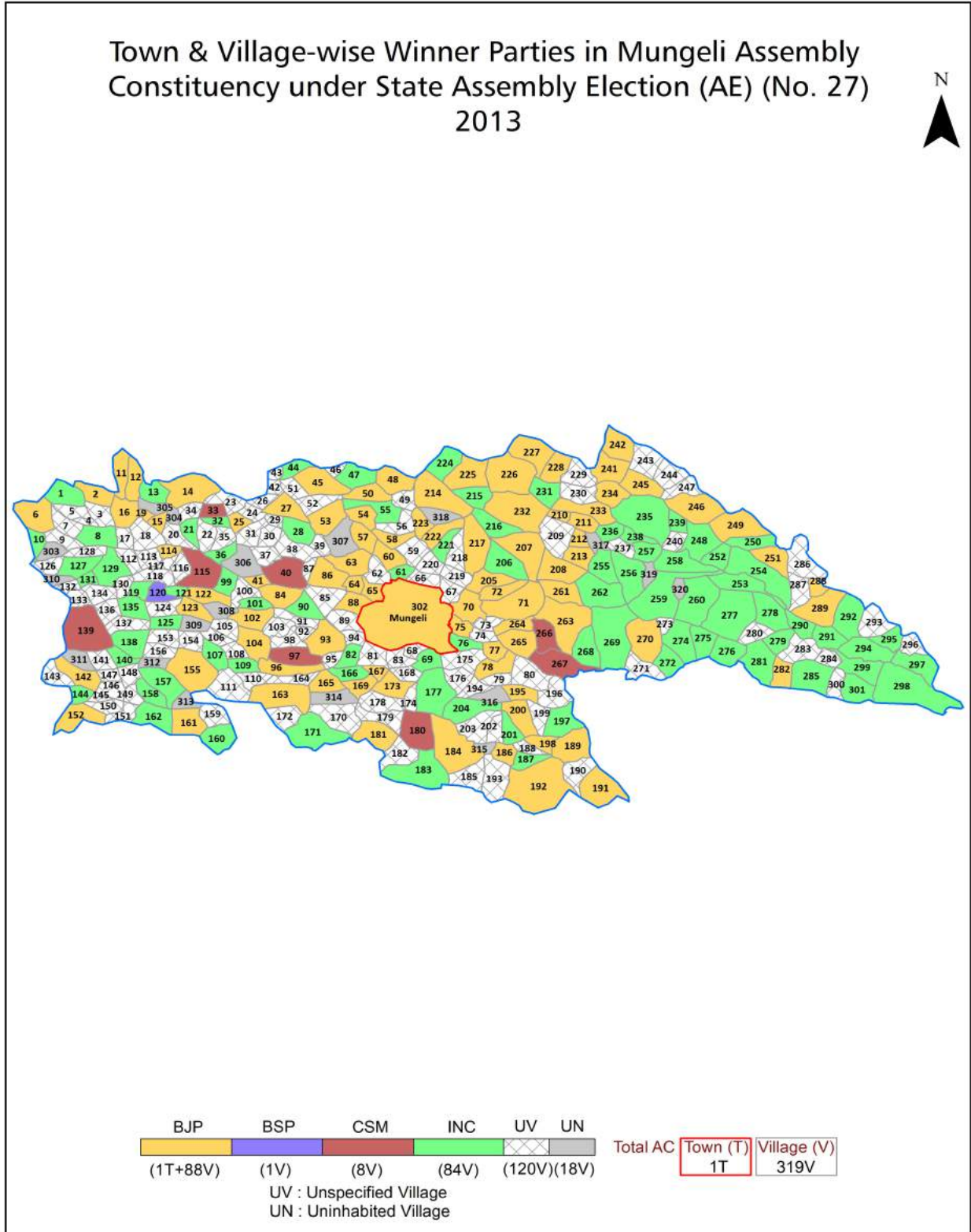
All rights reserved. No part of this book may be reproduced, stored in a retrieval system or transmitted in any form or by any means, mechanical photocopying, photographing, scanning, recording or otherwise without the prior written permission of the publisher. Please refer to Disclaimer at page no. 225 for the use of this publication.

Printed in India

Contents

No.	Particulars	Page No.
	Introduction	
1	Assembly Constituency - (Vidhan Sabha) at a Glance Features of Assembly as per Delimitation Commission of India (2008)	1-2
	Location and Political Maps	
2	Location Map Boundaries of Assembly Constituency - (Vidhan Sabha in District Boundaries of Assembly Constituency under Parliamentary Constituency - (Lok Sabha) Town & Village-wise Winner Parties- 2024, 2023, 2019, 2018, 2014, 2013, 2009 and 2008	3-11
	Administrative Setup (2011)	
3	District Sub-district Towns Villages Inhabited Villages Uninhabited Villages Village Panchayat Intermediate Panchayat	12-27
	Demographics (2011)	
4	Population Households Rural/Urban Population Towns and Villages by Population Size Sex Ratio (Total & 0-6 Years) Religious Population Social Population Literacy Rate	28-29
	Electoral Features	
5	Important Dates of Last Elections Held Electors by Gender Service Electors Voters Voters Turnout Polling Stations & Average Number of Electors per Polling Station Electors by Age Group Present Elected Representatives	30-35
	Historical Summary Election Results	
6	Vote Share of Major Parties Winning Margin (Number & Percentage Polarity of Parties Summary Result of Assembly Segment of Parliamentary Elections 2024, 2019, 2014, 2009 and 2004 Summary Result of Assembly Elections 2023, 2018, 2013, 2008 and 2003	36-47
	Polling Station Level Election Results	
7	Name and Number of Polling Station 2024, 2023, 2019, 2018, 2014, 2013, 2009 and 2008 Polling Station-wise Electors, Voters & Voters Turnout 2024, 2023, 2019, 2018, 2014, 2013, 2009 and 2008 Polling Station wise Elections Results 2024, 2023, 2019, 2018, 2014, 2013, 2009 and 2008	48-203
	Share of Assembly Constituency	
8	Share of Assembly Constituency - (Vidhan Sabha) in State, District and Parliamentary Constituency - (Lok Sabha)	204
	Socio-Economic Amenities (2011)	
9	Access to Administrative Units Agricultural, Manufacturing and Industrial Commodities Demographic Indicators Education Health & Manpower Drinking Water Supply Sanitation Entertainment and Recreations Infrastructure Power Food Allocation Distribution and Marketing of Agriculture Commodities Infrastructure Transport and Road Infrastructure Communication Banking and Financial Services Land Use Irrigation Source	206-220
10	Abbreviation & Sources	222-223
11	Disclaimer	225

Location & Political Map



Administrative Setup

List of Village Panchayat & Intermediate Panchayat (Block) Name - 2011

Village Name	Village Panchayat Name	Intermediate Panchayat Name
Achankpur	Jhaliapur	Mungeli
Amalidih	Amalidih	Mungeli
Amlikapa	Amlikapa	Patharia
Amora	Amora	Patharia
Anantpur	Lachhanpur	Mungeli
Aurabandha	Kohadia	Mungeli
Bachhera	Bachhera	Patharia
Bagbudwa	Bagbudwa	Patharia
Baghamuda	Chatarkhar	Mungeli
Baharmuda	Manpur	Mungeli
Baharpur	Dabo	Mungeli
Baigna	Barchha	Patharia
Baihakapa	Baihakapa	Mungeli
Baihakapa	Tarwarpur	Mungeli
Baiharsari	Silli	Mungeli
Balaudi	Balaudi	Mungeli
Bamurhadih	Bhatgaon	Patharia
Banki	Banki	Mungeli
Baraidahra	Fandwani	Mungeli
Barbaspur	Kodukapa	Mungeli
Barchha	Barchha	Patharia
Barduli	Barduli	Mungeli
Barduli	Barduli	Patharia
Barela	Barela	Mungeli
Bhadrali	Manpur	Mungeli
Bhadukapa	Palchua	Mungeli
Bhaisa Muda	Sambalpur	Mungeli
Bhalapur	Bhalapur	Mungeli
Bharda	Nawagaon (Chi)	Mungeli

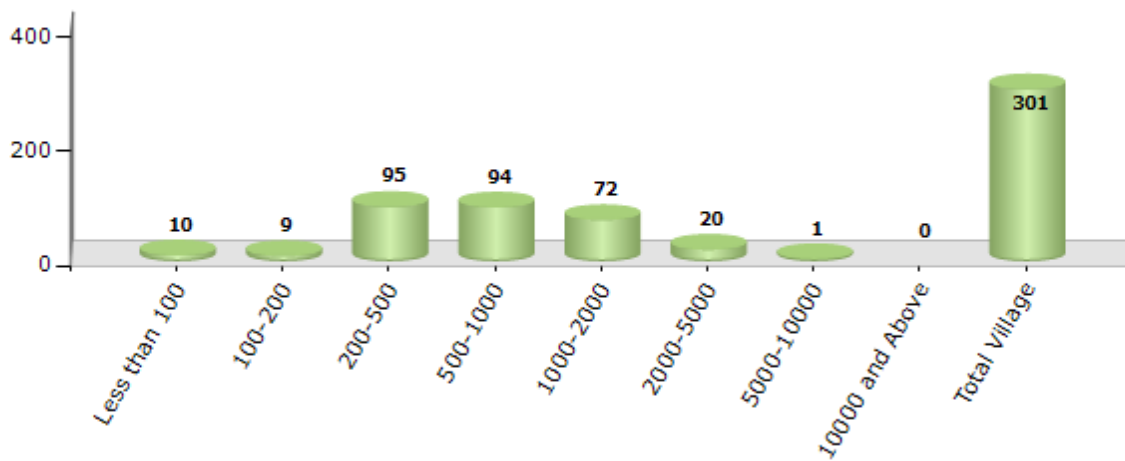
Contd....

Demographic

Number of Villages by Population Size - 2011

Less than 100	100-200	200-500	500-1000	1000-2000	2000-5000	5000-10000	10000 and Above	Total Village
10	9	95	94	72	20	1	0	301

Number of Villages by Population Size - 2011



Number of Towns by Population Size - 2011

Less than 4999	5000-9999	10000-19999	20000-49999	50000-99999	100000 and Above	Total Town
0	0	0	1	0	0	1

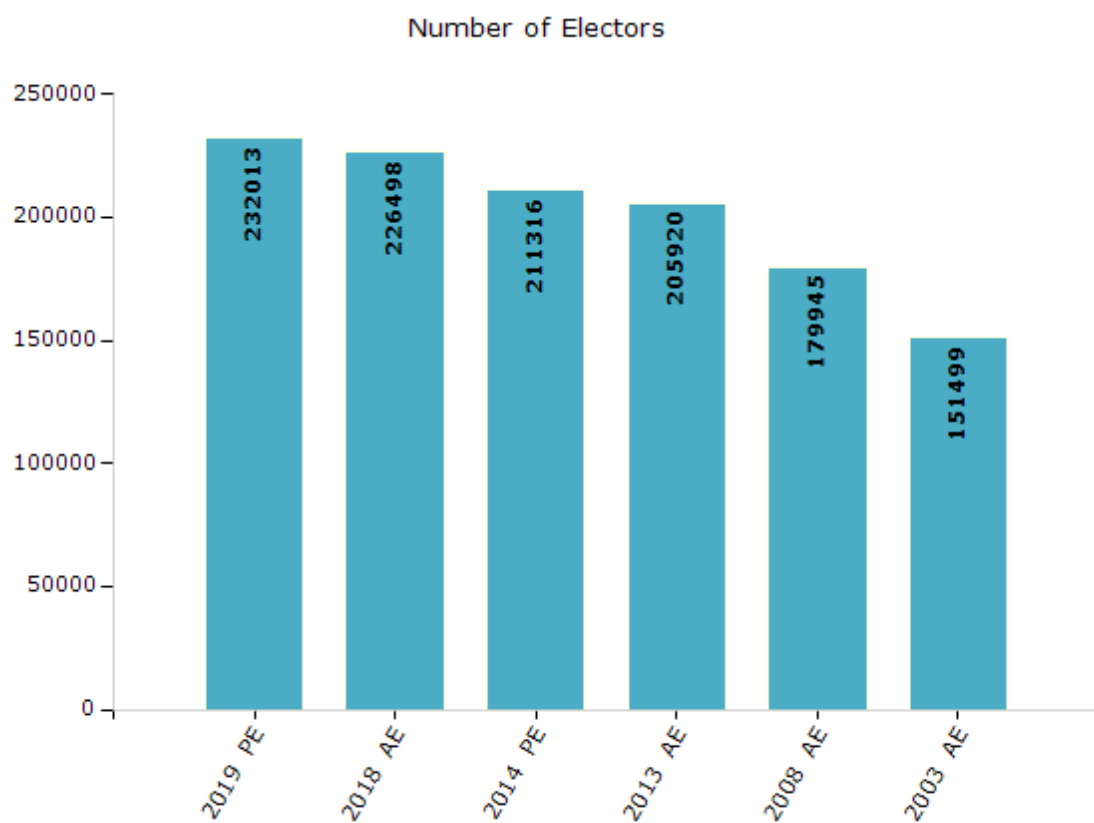
Number of Towns by Population Size - 2011



Electoral Features

Electoral by Male & Female

Year	Male	Female	Others	Total	Year	Male	Female	Others	Total
2019 PE	118875	113137	1	232013	2009 PE	-	-	-	-
2018 AE	115894	110602	2	226498	2008 AE	92473	87472	-	179945
2014 PE	109298	102018	0	211316	2004 PE	-	-	-	-
2013 AE	106696	99224	0	205920	2003 AE	77249	74250	-	151499

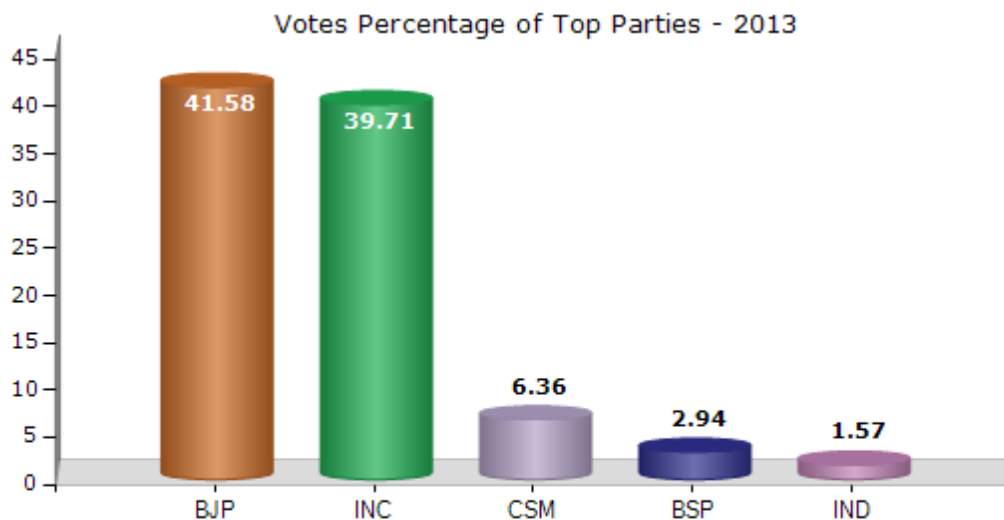


Note : AE : Assembly Election, PE : Assembly Segment of Parliamentary Election

Historical Summary Election Results

Summary Result of Assembly Election - 2013

Candidate Name	Party	Votes	Votes %
Punnulal Mohle	BJP	61026	41.58
Chandrabhan Barmate	INC	58281	39.71
Ramkumar Gandharva	CSM	9330	6.36
Rajendra Bhaskar	BSP	4321	2.94
Ram Kumar Banjara	IND	2304	1.57
Sunil Tandan	GGP	1531	1.04
Mandas Didore	IND	1118	0.76
Khem Singh Barmate	SHS	808	0.55
Ashok Kumar Sonwani	BHPD	723	0.49
Dr. Suprem Dahariya	BHBP	722	0.49
Punni Bai Banjare	LJP	574	0.39
Sarojani Lahre	NPEP	573	0.39
Tuk Lal Garg	BASMM	415	0.28
	NOTA	5025	3.42



Polling Station Level Election Results

Number and Name of Polling Stations (PS) (2018)

Number of Polling Stations	Name of Polling Stations	Number of Polling Stations	Name of Polling Stations
1	Chhatan	22	Bharuvaguda
2	Gadaghat	23	Damapur
3	Semrkona	24	Dullapur
4	Bhurka	25	Nekdum
5	Khaira Setganga	26	Kanteli
6	Khaira Setganga	27	Kanteli
7	Pandotara	28	Bodhapara
8	Pandotara	29	Chhata
9	Bhumiyapara	30	Pratappur
10	Bijatarai	31	Pratappur
11	Keshlikla	32	Baihakapa
12	Keshlikla	33	Damapur
13	Nagopahri(Fastarpur)	34	Jamkor
14	Vicharpur	35	Jaitpuri
15	Rajpur	36	Dhabha
16	Rajpur	37	Devri
17	Boda	38	Devri
18	Sipahi	39	Fandvani
19	Jujharbhata	40	Fandvani
20	Paraswaara	41	Baghamuda
21	Boochipara	42	Gastikapa

Contd....

Polling Station Level Election Results

Polling Station-wise Votes Secured by Overall Top Five Parties in Mungeli Assembly in Assembly Election (AE) under Bilaspur Parliamentary Constituency in Chhattisgarh (2018)

Number of Polling Station	Winner - Punnulal Mohale (BJP)	Runner-up - Rakesh Patre (INC)	3rd - Chandrabhan Barmate (JCCJ)	4th - Govind Nat (SHS)	5th - Vikas Khandeker (APOI)	NOTA	Other	Total Votes Secured
36	365	196	28	2	4	10	12	617
37	289	171	224	11	13	10	34	752
38	474	97	154	4	10	8	10	757
39	238	177	77	4	4	11	13	524
40	256	129	29	3	4	6	15	442
41	153	105	36	5	0	6	13	318
42	265	215	73	7	7	4	10	581
43	127	103	235	6	2	6	13	492
44	89	68	185	7	4	7	15	375
45	370	151	197	8	7	9	25	767
46	168	470	51	8	3	13	17	730
47	464	155	12	2	0	9	6	648
48	28	79	107	15	1	2	2	234
49	113	175	80	4	2	7	14	395
50	183	129	70	2	1	5	3	393
51	155	220	195	8	2	21	23	624
52	43	129	279	5	1	0	12	469
53	31	154	442	12	10	12	26	687
54	187	291	40	9	4	14	20	565
55	147	248	102	6	5	17	31	556
56	132	211	159	7	7	6	21	543
57	79	238	179	6	4	5	19	530
58	46	82	344	2	5	8	15	502
59	149	275	5	6	1	9	8	453
60	332	336	13	9	10	32	29	761
61	298	137	88	15	3	17	11	569
62	100	106	75	3	1	11	16	312
63	32	53	190	2	3	5	10	295
64	100	66	220	5	3	6	13	413
65	206	218	22	4	3	17	25	495
66	156	208	32	2	4	10	14	426
67	187	163	332	10	10	5	28	735
68	365	272	66	8	8	22	32	773
69	58	99	242	4	4	7	15	429
70	113	188	340	14	12	9	48	724

Contd....

Polling Station Level Election Results

Winner, Runner-up and 3rd Party Position & Winning Margin According to Polling Stations in Mungeli Assembly in Assembly Election (AE) under Bilaspur Parliamentary Constituency in Chhattisgarh (2018)

Polling Station Number	Winner Party	Winner Votes (%)	Runner-up Party	Runner-up Votes (%)	Winning Margin Votes (%)	Third Party	Third Party Votes (%)	Other Votes (%)
71	BJP	269 (55.01)	INC	174 (35.58)	95 (19.43)	JCCJ	15 (3.07)	31 (6.34)
72	BJP	228 (50.44)	INC	155 (34.29)	73 (16.15)	JCCJ	26 (5.75)	43 (9.51)
73	INC	130 (45.61)	BJP	104 (36.49)	26 (9.12)	JCCJ	19 (6.67)	32 (11.23)
74	JCCJ	242 (51.71)	BJP	122 (26.07)	120 (25.64)	INC	72 (15.38)	32 (6.84)
75	JCCJ	227 (37.09)	BJP	218 (35.62)	9 (1.47)	INC	119 (19.44)	48 (7.84)
76	BJP	484 (64.71)	INC	192 (25.67)	292 (39.04)	JCCJ	15 (2.01)	57 (7.62)
77	JCCJ	142 (35.32)	BJP	135 (33.58)	7 (1.74)	INC	96 (23.88)	29 (7.21)
78	BJP	195 (36.59)	JCCJ	173 (32.46)	22 (4.13)	INC	129 (24.2)	36 (6.75)
79	BJP	171 (41.3)	INC	137 (33.09)	34 (8.21)	JCCJ	72 (17.39)	34 (8.21)
80	BJP	322 (40.25)	JCCJ	223 (27.88)	99 (12.37)	INC	128 (16)	127 (15.88)
81	BJP	339 (66.47)	INC	148 (29.02)	191 (37.45)	JCCJ	6 (1.18)	17 (3.33)
82	JCCJ	235 (36.95)	BJP	209 (32.86)	26 (4.09)	INC	98 (15.41)	94 (14.78)
83	BJP	625 (66.99)	JCCJ	153 (16.4)	472 (50.59)	INC	89 (9.54)	66 (7.07)
84	BJP	283 (43.14)	JCCJ	194 (29.57)	89 (13.57)	INC	118 (17.99)	61 (9.3)
85	BJP	357 (53.93)	INC	237 (35.8)	120 (18.13)	JCCJ	34 (5.14)	34 (5.14)
86	BJP	412 (63.68)	INC	191 (29.52)	221 (34.16)	JCCJ	19 (2.94)	25 (3.86)
87	INC	393 (47.18)	BJP	389 (46.7)	4 (0.48)	JCCJ	20 (2.4)	31 (3.72)
88	INC	363 (50.98)	BJP	302 (42.42)	61 (8.56)	JCCJ	20 (2.81)	27 (3.79)
89	BJP	352 (55.26)	INC	230 (36.11)	122 (19.15)	JCCJ	35 (5.49)	20 (3.14)
90	BJP	308 (45.36)	INC	273 (40.21)	35 (5.15)	JCCJ	71 (10.46)	27 (3.98)
91	BJP	288 (52.84)	INC	242 (44.4)	46 (8.44)	SHS	2 (0.37)	13 (2.39)
92	BJP	194 (50.52)	INC	175 (45.57)	19 (4.95)	JCCJ	5 (1.3)	10 (2.6)
93	BJP	312 (51.06)	INC	270 (44.19)	42 (6.87)	SHS	6 (0.98)	23 (3.76)
94	BJP	352 (57.24)	INC	224 (36.42)	128 (20.82)	JCCJ	17 (2.76)	22 (3.58)
95	BJP	311 (53.71)	INC	245 (42.31)	66 (11.4)	JCCJ	9 (1.55)	14 (2.42)
96	BJP	329 (63.88)	INC	163 (31.65)	166 (32.23)	SHS	5 (0.97)	18 (3.5)
97	BJP	317 (60.27)	INC	132 (25.1)	185 (35.17)	JCCJ	11 (2.09)	66 (12.55)
98	INC	229 (44.81)	BJP	209 (40.9)	20 (3.91)	JCCJ	53 (10.37)	20 (3.91)
99	BJP	214 (47.35)	INC	178 (39.38)	36 (7.97)	JCCJ	33 (7.3)	27 (5.97)
100	INC	318 (39.02)	BJP	220 (26.99)	98 (12.03)	JCCJ	218 (26.75)	59 (7.24)
101	BJP	413 (60.03)	INC	229 (33.28)	184 (26.75)	JCCJ	17 (2.47)	29 (4.22)
102	BJP	414 (58.81)	INC	242 (34.38)	172 (24.43)	JCCJ	17 (2.41)	31 (4.4)
103	BJP	250 (49.41)	INC	180 (35.57)	70 (13.84)	JCCJ	53 (10.47)	23 (4.55)
103A	BJP	262 (52.19)	INC	139 (27.69)	123 (24.5)	JCCJ	56 (11.16)	45 (8.96)
104	BJP	322 (50.63)	INC	231 (36.32)	91 (14.31)	JCCJ	51 (8.02)	32 (5.03)

Contd....

Socio-Economic Amenities - Rural

Access to Education Facilities

Particulars	Number of Village (% of Population)				
	Available	Not Available	If Not Available (Distance of Nearest Facility)		
			A	B	C
Govt. Primary School	257 (95)	44 (5)	29 (3)	5 (1)	0 (0)
Private Primary School	23 (14)	278 (86)	0 (0)	2 (0)	0 (0)
Govt. Middle School	103 (54)	198 (46)	149 (36)	24 (4)	1 (0)
Private Middle School	13 (6)	288 (94)	5 (1)	1 (0)	0 (0)
Govt. Secondary School	18 (15)	283 (85)	140 (40)	92 (28)	16 (4)
Private Secondary School	14 (9)	287 (91)	12 (3)	2 (1)	3 (1)
Govt. Senior Secondary School	7 (5)	294 (95)	87 (25)	121 (41)	27 (6)
Private Senior Secondary School	7 (6)	294 (94)	21 (8)	4 (2)	3 (1)
Govt. Arts and Science Degree College	0 (0)	301 (100)	23 (10)	109 (42)	143 (43)
Private Arts and Science Degree College	0 (0)	301 (100)	1 (0)	1 (1)	3 (0)
Govt. Engineering College	0 (0)	301 (100)	1 (0)	5 (2)	268 (92)
Private Engineering College	0 (0)	301 (100)	0 (0)	0 (0)	3 (0)
Govt. Medicine College	0 (0)	301 (100)	2 (2)	8 (2)	277 (93)
Private Medicine College	0 (0)	301 (100)	0 (0)	0 (0)	2 (0)
Govt. Management Institute	0 (0)	301 (100)	1 (0)	8 (3)	268 (89)
Private Management Institute	0 (0)	301 (100)	0 (0)	0 (0)	2 (0)
Govt. Polytechnic	0 (0)	301 (100)	4 (4)	26 (11)	250 (79)
Private Polytechnic	0 (0)	301 (100)	0 (0)	0 (0)	2 (0)
Govt. Vocational Training School/ITI	0 (0)	301 (100)	15 (5)	82 (31)	187 (61)
Private Vocational Training School/ITI	0 (0)	301 (100)	0 (0)	1 (0)	4 (1)
Govt. Non Formal Training Centre	41 (18)	260 (82)	8 (2)	41 (11)	164 (53)
Private Non Formal Training Centre	1 (0)	300 (100)	0 (0)	0 (0)	2 (0)
Govt. School For Disabled	0 (0)	301 (100)	0 (0)	4 (1)	242 (83)
Private School For Disabled	0 (0)	301 (100)	0 (0)	0 (0)	2 (0)
Government Others	0 (0)	301 (100)	0 (0)	0 (0)	2 (1)
Private Others	0 (0)	301 (100)	0 (0)	0 (0)	0 (0)

Note : Distance A : Less than 5 km; B : Between 5-10 km; C : 10+ km.; Source : Data Analysis is based on 2011 Census.

DISCLAIMER

The Terms of Use and Disclaimer of Datanet India Private Limited (hereinafter referred to as "Datanet") for use of this analysis report of **Mungeli Assembly Constituency (Mungeli Vidhan Sabha) :-**

1. **Assembly Factbook™** is a Registered Trade Mark owned by Datanet.
2. All the maps are sketched and graphical representation only and have not been drawn to the scale and also not to represent the actual geographical area or boundary of the unit.
3. The data for the aforesaid analysis is based on authentic sources and has been culled from the various publications of Census, CSO and NSSO for district and block level data, various central and state government departments, Central & State Elections Commissions and the concerned Returning Officers' releases, Electoral Rolls, Election results and allied publications, internal assessment, surveys, estimates and analysis. Therefore, certain adjustment of data at micro level may have been done to arrive closer to the macro data.
4. Data have been provided on an "As Is" and "As AVAILABLE" basis
5. The colours shown in the maps or diagram and charts of a particular party, alliance or AC are indicative and do not represent them.
6. This publication which includes maps, sheets, graphs and data would be the property under copyright of Datanet only. The user may use these for its internal study, analysis and research purposes. It's public display, re-selling or any commercial uses by the user are not allowed.
7. Datanet has taken due care and caution in compilation and processing of data and allied information, but does not guarantee the accuracy, adequacy or completeness of any information/analysis and will be not responsible for any errors or omissions or for the results obtained from the use of such information/analysis.
8. All the contents for the publication have been culled from various authentic sources and Datanet reasonably believes such sources to be reliable, but does not make any representations, express or implied as to the accuracy or fitness of use of such information. The information or contents of the information/analysis do not constitute advice and should not be relied upon in making (or refraining from making) any decision. Any reliance placed upon the information provided by Datanet is the sole responsibility and strictly at the user's risk.
9. In no event will Datanet be liable for any damages (including, without limitation, damages for loss of business projects, or loss of profits) arising in contract, tort or otherwise from the use of or inability to use any of its contents, or from any action taken (or refrained from being taken) as a result of using the analysis or any of its contents. Datanet its directors, owners, editors, officials, employees, distributor and agents or any associate will not be liable for any errors in the information contained or any consequences arising from the use of the contents of the provided information/analysis.
10. If any provision of these terms and conditions is held invalid or illegal or unenforceable for any reason by any court of competent jurisdiction, such provision shall be severed and the remainder of provisions of the terms and conditions shall continue in full force and effect as if the Term of Use had been executed with the invalid, illegal or unenforceable provision eliminated.
11. If there are any discrepancies in the information provided, please bring it to attention of Datanet for suitable rectification measures.

**Get Complete Book
At Datanet India eBooks Store**

www.datanetindia-ebooks.com

or go directly at

[http://www.datanetindia-
ebooks.com/Assembly_factbook/Chhattisgarh/Bilaspur/
Mungeli](http://www.datanetindia-ebooks.com/Assembly_factbook/Chhattisgarh/Bilaspur/Mungeli)

 **india**stat**elections**

ISBN : 978-93-87312-72-2



9 789387 312722