



Chhattisgarh

# Assembly Factbook™

Ahiwara Assembly Constituency



Key Electoral Data of Ahiwara  
Assembly Constituency (Vidhan Sabha)

Chhattisgarh  
**Assembly Factbook**<sup>TM</sup>  
Ahiwara Assembly Constituency



Ahiwara Vidhan Sabha

## **Editor & Director**

Dr. R.K. Thukral

## **Research Editor**

Dr. Shafeeq Rahman

## **Compiled, Researched and Published by Datanet India Pvt. Ltd.**

D-100, 1st Floor,

Okhla Industrial Area, Phase-I,  
New Delhi- 110020.

Ph.: 91-11- 43580781-84

Email : support@indiastatpublications.com

Website : www.indiastatelections.com

## **Online Book Store :**

www.indiastatpublications.com

**Report No. :** AFB/CG-67-0125

**ISBN :** 978-93-87312-97-5

**First Edition :** January, 2018

**Eighth Updated Edition :** January, 2025

**Price :** Rs. 11500/-

US\$ 310

**© Datanet India Pvt. Ltd.**

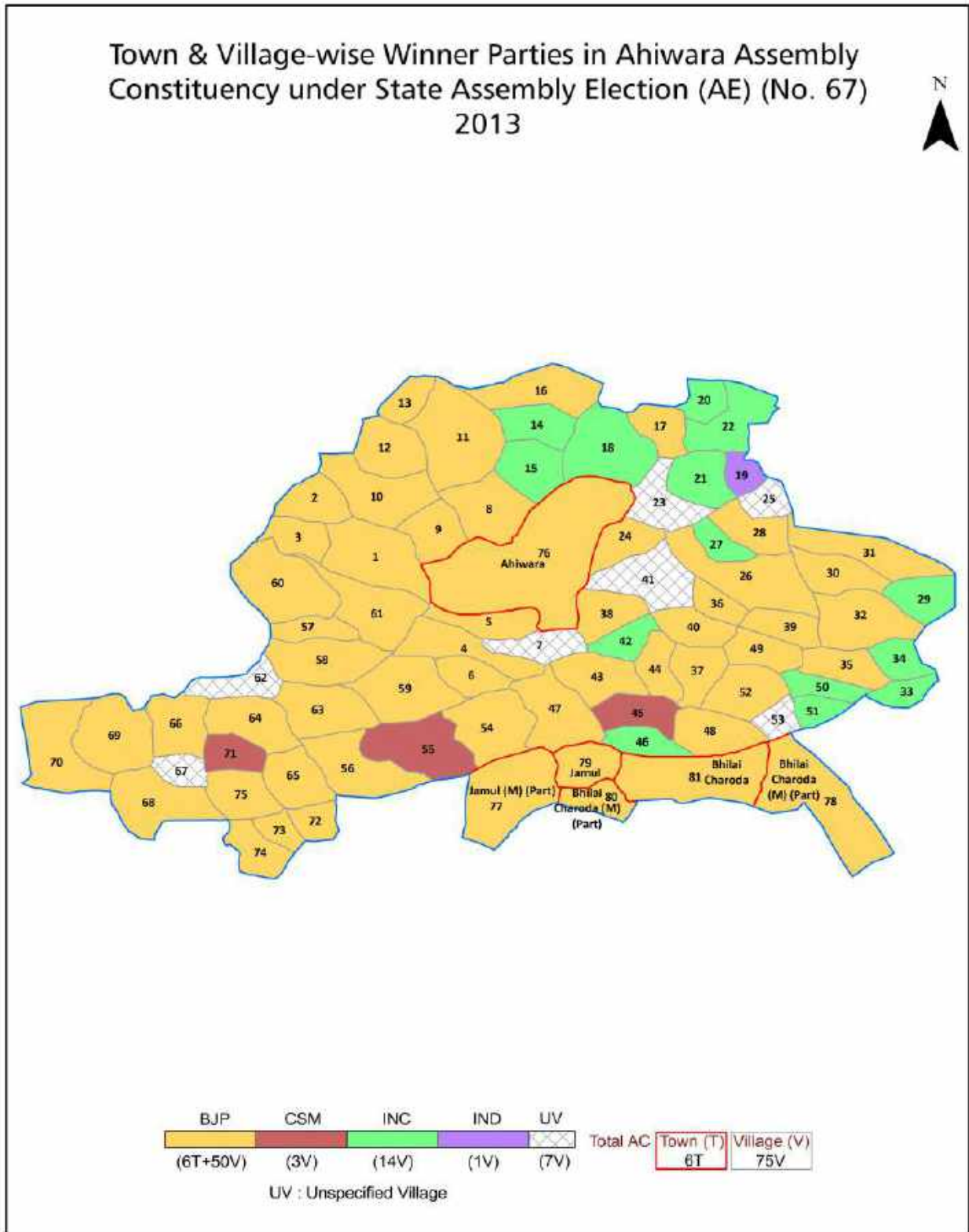
All rights reserved. No part of this book may be reproduced, stored in a retrieval system or transmitted in any form or by any means, mechanical photocopying, photographing, scanning, recording or otherwise without the prior written permission of the publisher. Please refer to Disclaimer at page no. 194 for the use of this publication.

Printed in India

# Contents

No.	Particulars	Page No.
	<b>Introduction</b>	
1	Assembly Constituency - (Vidhan Sabha) at a Glance   Features of Assembly as per Delimitation Commission of India (2008)	1-2
	<b>Location and Political Maps</b>	
2	Location Map   Boundaries of Assembly Constituency - (Vidhan Sabha in District   Boundaries of Assembly Constituency under Parliamentary Constituency - (Lok Sabha)   Town & Village-wise Winner Parties- 2024, 2023, 2019, 2018, 2014, 2013, 2009 and 2008	3-11
	<b>Administrative Setup (2011)</b>	
3	District   Sub-district   Towns   Villages   Inhabited Villages   Uninhabited Villages   Village Panchayat   Intermediate Panchayat	12-15
	<b>Demographics (2011)</b>	
4	Population   Households   Rural/Urban Population   Towns and Villages by Population Size   Sex Ratio (Total & 0-6 Years)   Religious Population   Social Population   Literacy Rate	16-17
	<b>Electoral Features</b>	
5	Important Dates of Last Elections Held   Electors by Gender   Service Electors   Voters   Voters Turnout   Polling Stations & Average Number of Electors per Polling Station   Electors by Age Group   Present Elected Representatives	18-23
	<b>Historical Summary Election Results</b>	
6	Vote Share of Major Parties   Winning Margin (Number & Percentage   Polarity of Parties   Summary Result of Assembly Segment of Parliamentary Elections 2024, 2019, 2014 and 2009   Summary Result of Assembly Elections 2023, 2018, 2013 and 2008	24-33
	<b>Polling Station Level Election Results</b>	
7	Name and Number of Polling Station 2024, 2023, 2019, 2018, 2014, 2013, 2009 and 2008   Polling Station-wise Electors, Voters & Voters Turnout 2024, 2023, 2019, 2018, 2014, 2013, 2009 and 2008   Polling Station wise Elections Results 2024, 2023, 2019, 2018, 2014, 2013, 2009 and 2008	34-172
	<b>Share of Assembly Constituency</b>	
8	Share of Assembly Constituency - (Vidhan Sabha) in State, District and Parliamentary Constituency - (Lok Sabha)	173
	<b>Socio-Economic Amenities (2011)</b>	
9	Access to Administrative Units   Agricultural, Manufacturing and Industrial Commodities   Demographic Indicators   Education   Health & Manpower   Drinking Water Supply   Sanitation   Entertainment and Recreations Infrastructure   Power   Food Allocation Distribution and Marketing of Agriculture Commodities Infrastructure   Transport and Road Infrastructure   Communication   Banking and Financial Services   Land Use   Irrigation Source	175-189
10	<b>Abbreviation &amp; Sources</b>	191-192
11	<b>Disclaimer</b>	194

Location & Political Map



## Administrative Setup

### List of Village Panchayat & Intermediate Panchayat (Block) Name - 2011

Village Name	Village Panchayat Name	Intermediate Panchayat Name
Achhoti	Achhoti	Dhamdha
Aheri	Aheri	Dhamdha
Akola	Akola	Dhamdha
Anjora	Anjora	Durg
Arasnara	Arasnara	Durg
Bagdumar	Bagdumar	Dhamdha
Basin	Basin	Durg
Bhatgaon	Bhatgaon	Durg
Bhendsar	Bhendsara	Durg
Birebhat	Birebhat	Dhamdha
Bodegaon	Bodegaon	Durg
Borsi	Achhoti	Dhamdha
Chatua	Murmunda	Dhamdha
Chikhli	Chikhli	Durg
Dandesara	Dandesara	Durg
Deurjhal	Potiya	Dhamdha
Dhaba	Dhaba	Dhamdha
Dhaba	Dhaba	Durg
Dhaur	Dhaur	Dhamdha
Dhaur	Dhaur	Dhamdha
Dhaur	Dhaur	Durg
Dumar	Dumar	Dhamdha
Ganiyari	Dandesara	Durg
Ghathia Khurd	Pahra	Dhamdha
Ghikundia	Pitaura	Dhamdha
Girhola	Girhola	Dhamdha
Godhi	Godhi	Dhamdha
Hingnadih	Dhaur	Dhamdha
Jeora	Jevara	Durg

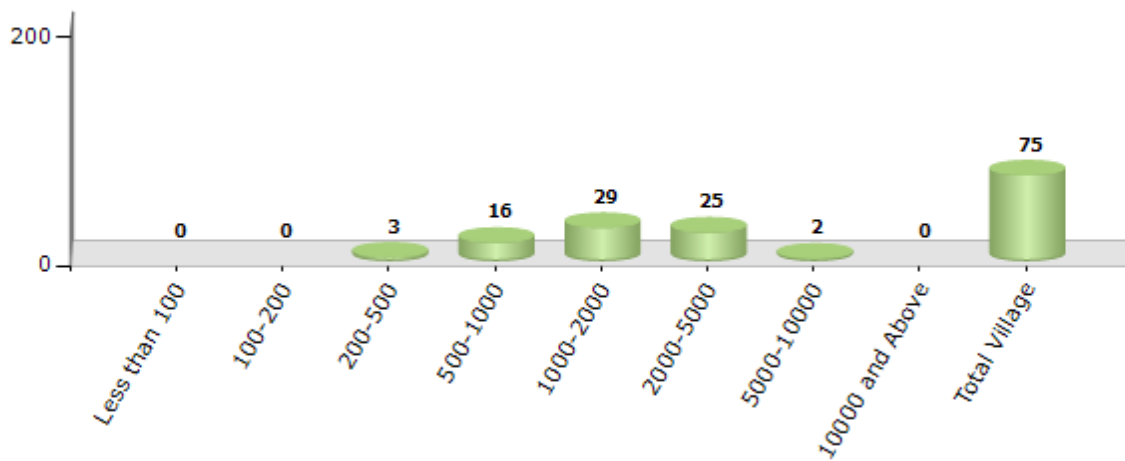
Contd....

Demographic

Number of Villages by Population Size - 2011

Less than 100	100-200	200-500	500-1000	1000-2000	2000-5000	5000-10000	10000 and Above	Total Village
0	0	3	16	29	25	2	0	75

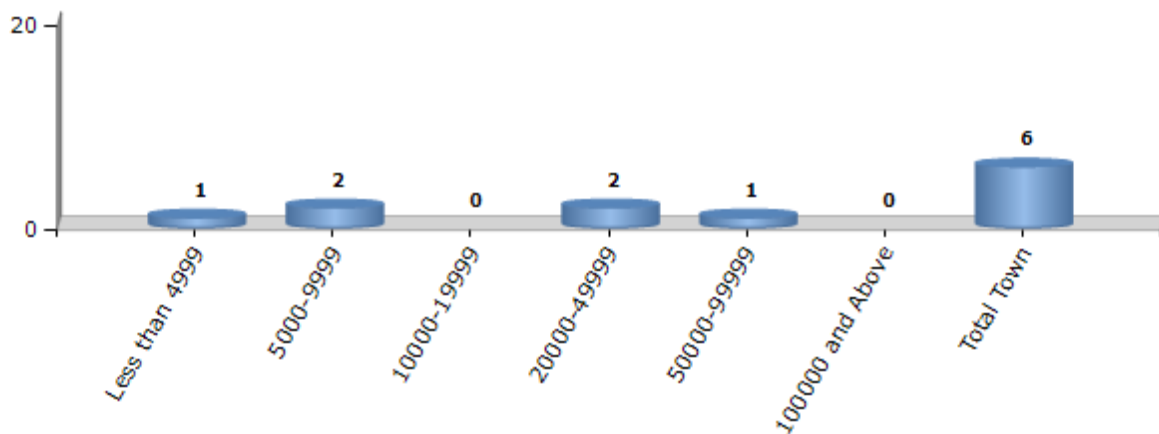
Number of Villages by Population Size - 2011



Number of Towns by Population Size - 2011

Less than 4999	5000-9999	10000-19999	20000-49999	50000-99999	100000 and Above	Total Town
1	2	0	2	1	0	6

Number of Towns by Population Size - 2011

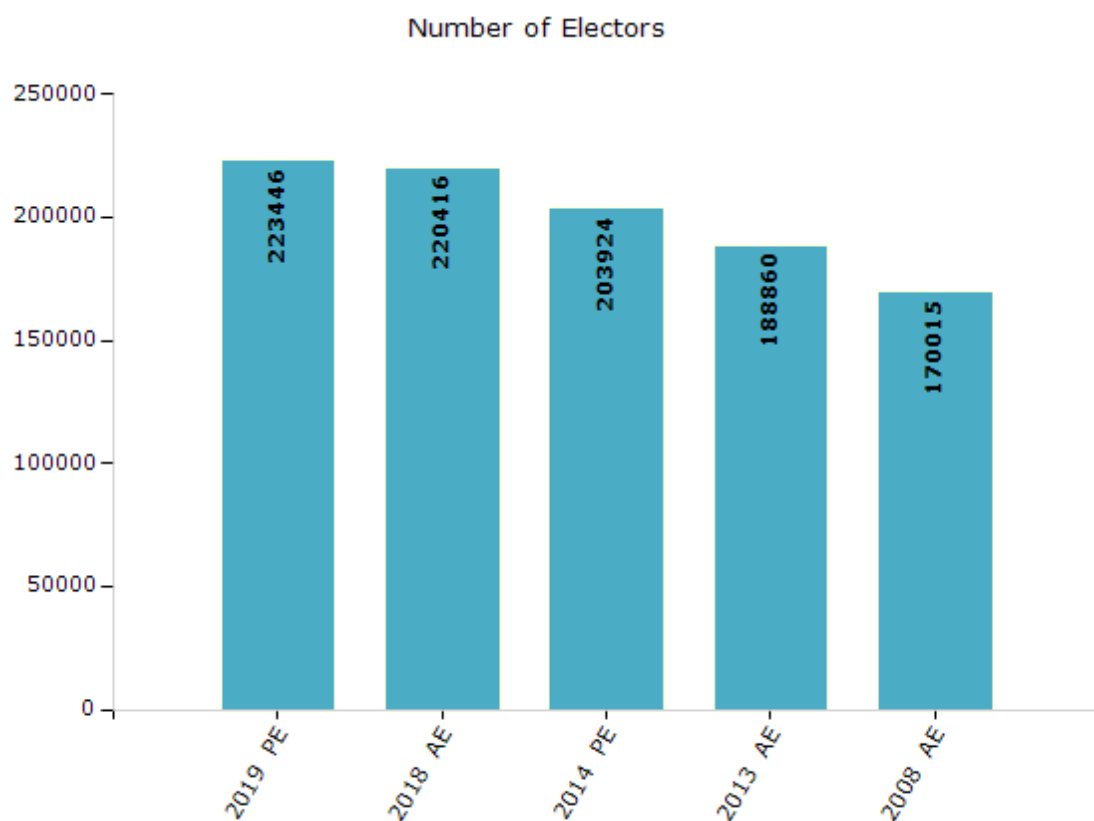




## Electoral Features

### Electoral by Male & Female

Year	Male	Female	Others	Total	Year	Male	Female	Others	Total
2019 PE	111966	111463	17	223446	2009 PE	-	-	-	-
2018 AE	110681	109719	16	220416	2008 AE	87169	82846	-	170015
2014 PE	104203	99685	36	203924	2004 PE	-	-	-	-
2013 AE	96833	92027	0	188860	2003 AE	-	-	-	-



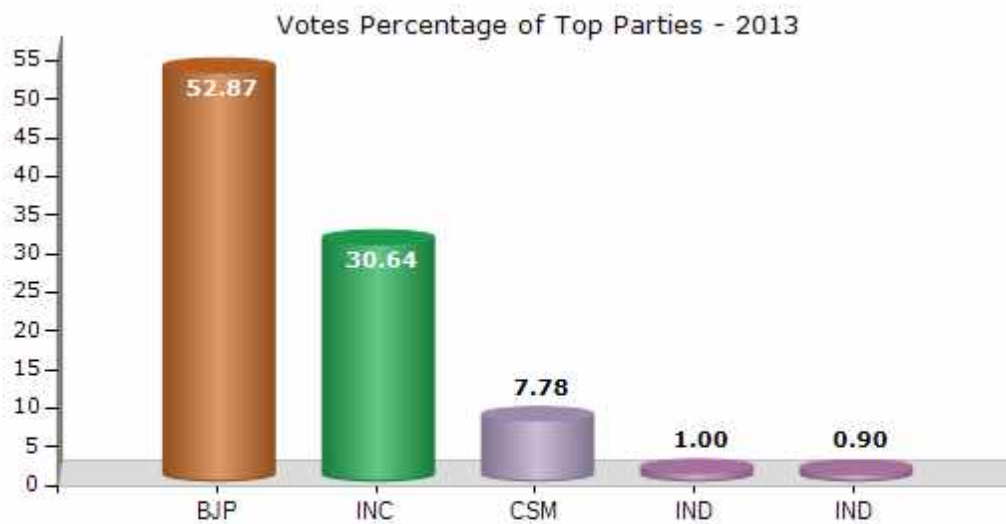
Note : AE : Assembly Election, PE : Assembly Segment of Parliamentary Election



## Historical Summary Election Results

### Summary Result of Assembly Election - 2013

Candidate Name	Party	Votes	Votes %
Rajmahnt Sanwla Ram Dahre	BJP	75337	52.87
Ashok Dongre	INC	43661	30.64
Vimal Kumar Bande	CSM	11085	7.78
Virendra Kurre	IND	1432	1
Shakuntala Shobharam Banjare	IND	1277	0.9
Adhivakta Pravin Kumar Kurrey	BSP	1272	0.89
Shailendra Banjare (Shakti Putra)	SSBD	1268	0.89
Adhivakta Tamaskar Tandon	NPEP	1075	0.75
Dr. Ashok Deshlahra	NCP	895	0.63
Manoj Bharti	LJP	612	0.43
	NOTA	4575	3.21



**Polling Station Level Election Results**

**Number and Name of Polling Stations (PS) (2018)**

<b>Number of Polling Stations</b>	<b>Name of Polling Stations</b>	<b>Number of Polling Stations</b>	<b>Name of Polling Stations</b>
1	Sahgaon	22	Deoorjhal
2	Nandini Khudni (K)	23	Pitaura(K)
3	Nandini Khudni (Kh)	24	Pitaura(Kh)
4	Nandini Khudani (G)	25	Dhikudhiya
5	Nandini Khudni (Gh)	26	Semariya (K)
6	Pathriya (K)	27	Semariya (Kha)
7	Pathariya (Kh)	28	Girhola (K)
8	Medhesra (K)	29	Girhola (Kh)
9	Medhesra (Kh)	30	Khapri
10	Medhesra (Ga)	31	Pahra
11	Potiya (K )	32	Ghatiya Khurd
12	Potiya (Kh)	33	Doomar
13	Nandini Nagar (K)	34	Karhidih
14	Nandini Nagar (Kh)	35	Malpurikhurd
15	Nandini Nagar (G)	36	Lahanga
16	Nandini Nagar (Gh)	37	Dhaur
17	Nandini Nagar (D)	38	Godhi (K)
18	Nandini Nagar (Ch)	39	Godhi (Kh)
19	Nandini Nagar (Chh)	40	Malpurikla (K)
20	Nandini Nagar (J)	41	Malpurikala (Kh)
21	Nandini Nagar (Jha)	42	Oteband (K)

Contd....

## Polling Station Level Election Results

### Polling Station-wise Votes Secured by Overall Top Five Parties in Ahiwara Assembly in Assembly Election (AE) under Durg Parliamentary Constituency in Chhattisgarh (2018)

Number of Polling Station	Winner - Guru Rudra Kumar (INC)	Runner-up - Rajmahant Sanwla Ram Dahre (BJP)	3rd - Dr.Shobha Ram Banjare (BSP)	4th - Ram Kumar Survanshi (IND)	5th - Ajay Ramteke (AAP)	NOTA	Other	Total Votes Secured
36	522	87	25	3	7	18	13	675
37	444	140	21	4	4	7	23	643
38	371	220	24	1	5	11	14	646
39	430	228	28	4	2	18	37	747
40	405	259	10	5	3	19	21	722
41	359	225	3	9	3	11	19	629
42	291	303	7	5	7	13	14	640
43	370	148	16	3	1	8	11	557
44	394	149	4	3	1	9	9	569
45	464	96	3	3	2	21	8	597
46	313	385	11	13	5	13	16	756
47	343	135	39	3	5	11	12	548
48	445	172	62	5	2	21	28	735
49	402	187	29	4	3	16	14	655
50	259	166	12	4	3	5	12	461
51	408	97	132	0	2	10	14	663
52	456	203	67	4	3	22	23	778
53	545	218	31	20	6	21	32	873
54	327	198	7	4	7	10	8	561
55	343	215	13	5	4	4	11	595
56	365	297	9	4	2	8	16	701
57	262	230	3	9	2	18	11	535
58	427	277	9	7	3	20	12	755
59	291	279	5	2	15	12	11	615
60	275	147	63	2	6	12	17	522
61	341	116	25	1	1	24	7	515
62	394	118	47	0	1	16	25	601
63	331	175	6	2	6	24	13	557
64	492	317	6	6	5	26	21	873
65	436	131	4	1	0	20	20	612
66	391	185	95	4	6	8	15	704
67	307	372	31	8	3	16	11	748
68	539	122	66	3	1	13	17	761
69	605	123	48	4	4	25	13	822
70	659	166	8	1	2	31	14	881

Contd....

## Polling Station Level Election Results

**Winner, Runner-up and 3rd Party Position & Winning Margin According to Polling Stations in Ahiwara Assembly in Assembly Election (AE) under Durg Parliamentary Constituency in Chhattisgarh (2018)**

Polling Station Number	Winner Party	Winner Votes (%)	Runner-up Party	Runner-up Votes (%)	Winning Margin Votes (%)	Third Party	Third Party Votes (%)	Other Votes (%)
71	INC	317 (74.94)	BJP	75 (17.73)	242 (57.21)	AAP	4 (0.95)	27 (6.38)
72	INC	480 (53.04)	BJP	374 (41.33)	106 (11.71)	BSP	9 (0.99)	42 (4.64)
73	INC	535 (60.45)	BJP	279 (31.53)	256 (28.92)	BSP	17 (1.92)	54 (6.1)
74	INC	539 (62.03)	BJP	255 (29.34)	284 (32.69)	BSP	30 (3.45)	45 (5.18)
75	INC	709 (76.07)	BJP	136 (14.59)	573 (61.48)	BSP	39 (4.18)	48 (5.15)
76	INC	381 (51.63)	BJP	325 (44.04)	56 (7.59)	BSP	5 (0.68)	27 (3.66)
77	INC	369 (46.42)	BJP	354 (44.53)	15 (1.89)	IND (RKS)	10 (1.26)	62 (7.8)
78	INC	396 (53.66)	BJP	297 (40.24)	99 (13.42)	BSP	12 (1.63)	33 (4.47)
79	INC	566 (60.53)	BJP	276 (29.52)	290 (31.01)	BSP	25 (2.67)	68 (7.27)
80	INC	428 (53.23)	BJP	309 (38.43)	119 (14.8)	IND (RB)	14 (1.74)	53 (6.59)
81	INC	538 (66.26)	BJP	210 (25.86)	328 (40.4)	BSP	13 (1.6)	51 (6.28)
82	INC	331 (61.87)	BJP	147 (27.48)	184 (34.39)	BSP	22 (4.11)	35 (6.54)
83	INC	372 (61.79)	BJP	172 (28.57)	200 (33.22)	BSP	8 (1.33)	50 (8.31)
84	INC	243 (57.86)	BJP	139 (33.1)	104 (24.76)	BSP	16 (3.81)	22 (5.24)
85	INC	495 (54.64)	BJP	354 (39.07)	141 (15.57)	BSP	17 (1.88)	40 (4.42)
86	INC	437 (55.04)	BJP	278 (35.01)	159 (20.03)	BSP	36 (4.53)	43 (5.42)
87	BJP	259 (46.17)	INC	253 (45.1)	6 (1.07)	BSP	9 (1.6)	40 (7.13)
88	INC	275 (56.47)	BJP	155 (31.83)	120 (24.64)	BSP	20 (4.11)	37 (7.6)
89	INC	446 (55.2)	BJP	287 (35.52)	159 (19.68)	BSP	13 (1.61)	62 (7.67)
90	BJP	316 (49.61)	INC	254 (39.87)	62 (9.74)	IND (RKS)	11 (1.73)	56 (8.79)
91	INC	404 (52.2)	BJP	321 (41.47)	83 (10.73)	BSP	16 (2.07)	33 (4.26)
92	INC	321 (49.23)	BJP	260 (39.88)	61 (9.35)	BSP	17 (2.61)	54 (8.28)
93	INC	369 (47.55)	BJP	344 (44.33)	25 (3.22)	BSP	19 (2.45)	44 (5.67)
94	INC	282 (51.55)	BJP	182 (33.27)	100 (18.28)	BSP	52 (9.51)	31 (5.67)
95	INC	334 (55.3)	BJP	222 (36.75)	112 (18.55)	BSP	9 (1.49)	39 (6.46)
96	INC	299 (49.42)	BJP	281 (46.45)	18 (2.97)	BSP	5 (0.83)	20 (3.31)
97	INC	434 (66.16)	BJP	162 (24.7)	272 (41.46)	IND (GLR)	17 (2.59)	43 (6.55)
98	INC	453 (66.62)	BJP	181 (26.62)	272 (40)	BSP	10 (1.47)	36 (5.29)
99	INC	478 (62.4)	BJP	227 (29.63)	251 (32.77)	BSP	8 (1.04)	53 (6.92)
100	INC	395 (51.91)	BJP	304 (39.95)	91 (11.96)	BSP	18 (2.37)	44 (5.78)
101	BJP	389 (75.53)	INC	105 (20.39)	284 (55.14)	IND (RKS)	8 (1.55)	13 (2.52)
102	INC	368 (50.48)	BJP	310 (42.52)	58 (7.96)	BSP	11 (1.51)	40 (5.49)
103	INC	525 (64.89)	BJP	237 (29.3)	288 (35.59)	IND (RKS)	8 (0.99)	39 (4.82)
104	INC	466 (63.23)	BJP	190 (25.78)	276 (37.45)	BSP	36 (4.88)	45 (6.11)
105	INC	419 (54.49)	BJP	269 (34.98)	150 (19.51)	BSP	22 (2.86)	59 (7.67)

Contd....

**Socio-Economic Amenities - Rural**

**Access to Education Facilities**

Particulars	Number of Village (% of Population)				
	Available	Not Available	If Not Available (Distance of Nearest Facility)		
			A	B	C
Govt. Primary School	75 (100)	0 (0)	0 (0)	0 (0)	0 (0)
Private Primary School	12 (21)	63 (79)	0 (0)	0 (0)	0 (0)
Govt. Middle School	48 (80)	27 (20)	24 (18)	0 (0)	1 (0)
Private Middle School	6 (11)	69 (89)	0 (0)	0 (0)	0 (0)
Govt. Secondary School	20 (40)	55 (60)	39 (42)	13 (13)	0 (0)
Private Secondary School	3 (10)	72 (90)	0 (0)	0 (0)	0 (0)
Govt. Senior Secondary School	10 (22)	65 (78)	21 (25)	26 (27)	2 (2)
Private Senior Secondary School	2 (9)	73 (91)	3 (3)	2 (1)	0 (0)
Govt. Arts and Science Degree College	1 (1)	74 (99)	0 (0)	14 (20)	22 (29)
Private Arts and Science Degree College	0 (0)	75 (100)	2 (3)	15 (16)	3 (3)
Govt. Engineering College	0 (0)	75 (100)	0 (0)	1 (2)	21 (26)
Private Engineering College	0 (0)	75 (100)	0 (0)	12 (19)	22 (23)
Govt. Medicine College	0 (0)	75 (100)	0 (0)	5 (7)	39 (48)
Private Medicine College	0 (0)	75 (100)	0 (0)	4 (6)	8 (9)
Govt. Management Institute	0 (0)	75 (100)	0 (0)	1 (1)	20 (25)
Private Management Institute	0 (0)	75 (100)	1 (1)	3 (5)	12 (17)
Govt. Polytechnic	0 (0)	75 (100)	0 (0)	2 (4)	40 (49)
Private Polytechnic	1 (2)	74 (98)	3 (3)	4 (3)	9 (13)
Govt. Vocational Training School/ITI	0 (0)	75 (100)	0 (0)	6 (9)	49 (58)
Private Vocational Training School/ITI	1 (1)	74 (99)	1 (1)	0 (0)	2 (4)
Govt. Non Formal Training Centre	4 (9)	71 (91)	1 (1)	2 (3)	8 (10)
Private Non Formal Training Centre	0 (0)	75 (100)	1 (2)	2 (3)	1 (2)
Govt. School For Disabled	0 (0)	75 (100)	0 (0)	1 (1)	28 (30)
Private School For Disabled	0 (0)	75 (100)	0 (0)	1 (2)	14 (20)
Government Others	17 (23)	58 (77)	0 (0)	0 (0)	0 (0)
Private Others	0 (0)	75 (100)	0 (0)	0 (0)	0 (0)

Note : Distance A : Less than 5 km; B : Between 5-10 km; C : 10+ km.; Source : Data Analysis is based on 2011 Census.

## DISCLAIMER

The Terms of Use and Disclaimer of Datanet India Private Limited (hereinafter referred to as "Datanet") for use of this analysis report of **Ahiwara Assembly Constituency (Ahiwara Vidhan Sabha)** :-

1. **Assembly Factbook™** is a Registered Trade Mark owned by Datanet.
2. All the maps are sketched and graphical representation only and have not been drawn to the scale and also not to represent the actual geographical area or boundary of the unit.
3. The data for the aforesaid analysis is based on authentic sources and has been culled from the various publications of Census, CSO and NSSO for district and block level data, various central and state government departments, Central & State Elections Commissions and the concerned Returning Officers' releases, Electoral Rolls, Election results and allied publications, internal assessment, surveys, estimates and analysis. Therefore, certain adjustment of data at micro level may have been done to arrive closer to the macro data.
4. Data have been provided on an "As Is" and "As AVAILABLE" basis
5. The colours shown in the maps or diagram and charts of a particular party, alliance or AC are indicative and do not represent them.
6. This publication which includes maps, sheets, graphs and data would be the property under copyright of Datanet only. The user may use these for its internal study, analysis and research purposes. It's public display, re-selling or any commercial uses by the user are not allowed.
7. Datanet has taken due care and caution in compilation and processing of data and allied information, but does not guarantee the accuracy, adequacy or completeness of any information/analysis and will be not responsible for any errors or omissions or for the results obtained from the use of such information/analysis.
8. All the contents for the publication have been culled from various authentic sources and Datanet reasonably believes such sources to be reliable, but does not make any representations, express or implied as to the accuracy or fitness of use of such information. The information or contents of the information/analysis do not constitute advice and should not be relied upon in making (or refraining from making) any decision. Any reliance placed upon the information provided by Datanet is the sole responsibility and strictly at the user's risk.
9. In no event will Datanet be liable for any damages (including, without limitation, damages for loss of business projects, or loss of profits) arising in contract, tort or otherwise from the use of or inability to use any of its contents, or from any action taken (or refrained from being taken) as a result of using the analysis or any of its contents. Datanet its directors, owners, editors, officials, employees, distributor and agents or any associate will not be liable for any errors in the information contained or any consequences arising from the use of the contents of the provided information/analysis.
10. If any provision of these terms and conditions is held invalid or illegal or unenforceable for any reason by any court of competent jurisdiction, such provision shall be severed and the remainder of provisions of the terms and conditions shall continue in full force and effect as if the Term of Use had been executed with the invalid, illegal or unenforceable provision eliminated.
11. If there are any discrepancies in the information provided, please bring it to attention of Datanet for suitable rectification measures.

**Get Complete Book  
At Datanet India eBooks Store**

[www.datanetindia-ebooks.com](http://www.datanetindia-ebooks.com)

or go directly at

[http://www.datanetindia-  
ebooks.com/Assembly\\_factbook/Chhattisgarh/Durg/ Ahiwara](http://www.datanetindia-ebooks.com/Assembly_factbook/Chhattisgarh/Durg/Ahiwara)



 **india**stat**elections**

ISBN : 978-93-87312-97-5



9 789387 312975