



Chhattisgarh

Assembly Factbook™

Bemetara Assembly Constituency



Key Electoral Data of Bemetara
Assembly Constituency (Vidhan Sabha)

Chhattisgarh
Assembly FactbookTM
Bemetara Assembly Constituency



Bemetara Vidhan Sabha

Editor & Director

Dr. R.K. Thukral

Research Editor

Dr. Shafeeq Rahman

Compiled, Researched and Published by Datanet India Pvt. Ltd.

D-100, 1st Floor,

Okhla Industrial Area, Phase-I,
New Delhi- 110020.

Ph.: 91-11- 43580781-84

Email : support@indiastatpublications.com

Website : www.indiastatelections.com

Online Book Store :

www.indiastatpublications.com

Report No. : AFB/CG-69-0125

ISBN : 978-93-87312-23-4

First Edition : January, 2018

Eighth Updated Edition : January, 2025

Price : Rs. 11500/-

US\$ 310

© Datanet India Pvt. Ltd.

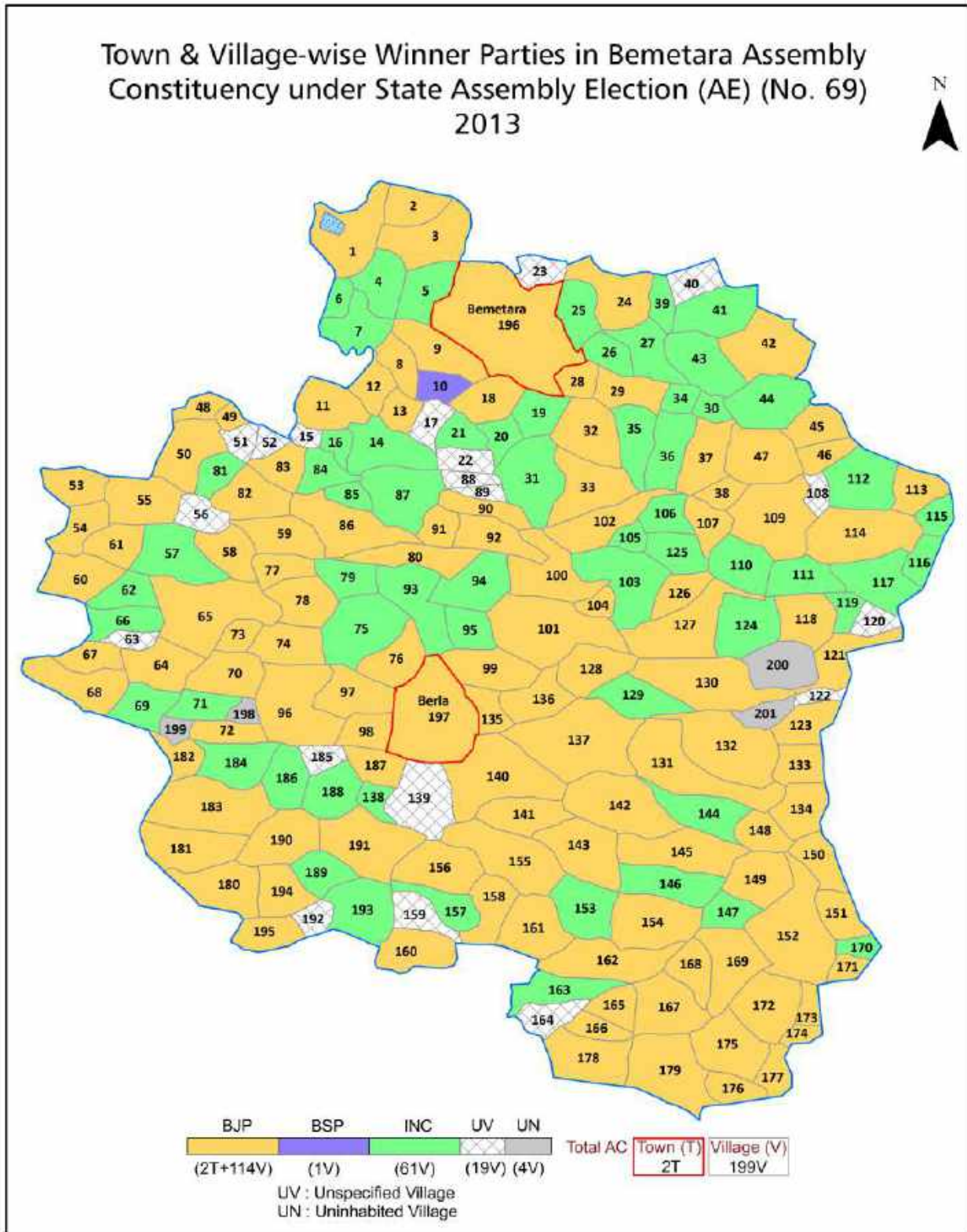
All rights reserved. No part of this book may be reproduced, stored in a retrieval system or transmitted in any form or by any means, mechanical photocopying, photographing, scanning, recording or otherwise without the prior written permission of the publisher. Please refer to Disclaimer at page no. 216 for the use of this publication.

Printed in India

Contents

No.	Particulars	Page No.
	Introduction	
1	Assembly Constituency - (Vidhan Sabha) at a Glance Features of Assembly as per Delimitation Commission of India (2008)	1-2
	Location and Political Maps	
2	Location Map Boundaries of Assembly Constituency - (Vidhan Sabha) in District Boundaries of Assembly Constituency under Parliamentary Constituency - (Lok Sabha) Town & Village-wise Winner Parties- 2024, 2023, 2019, 2018, 2014, 2013, 2009 and 2008	3-11
	Administrative Setup (2011)	
3	District Sub-district Towns Villages Inhabited Villages Uninhabited Villages Village Panchayat Intermediate Panchayat	12-22
	Demographics (2011)	
4	Population Households Rural/Urban Population Towns and Villages by Population Size Sex Ratio (Total & 0-6 Years) Religious Population Social Population Literacy Rate	23-24
	Electoral Features	
5	Important Dates of Last Elections Held Electors by Gender Service Electors Voters Voters Turnout Polling Stations & Average Number of Electors per Polling Station Electors by Age Group Present Elected Representatives	25-30
	Historical Summary Election Results	
6	Vote Share of Major Parties Winning Margin (Number & Percentage) Polarity of Parties Summary Result of Assembly Segment of Parliamentary Elections 2024, 2019, 2014, 2009 and 2004 Summary Result of Assembly Elections 2023, 2018, 2013, 2008 and 2003	31-42
	Polling Station Level Election Results	
7	Name and Number of Polling Station 2024, 2023, 2019, 2018, 2014, 2013, 2009 and 2008 Polling Station-wise Electors, Voters & Voters Turnout 2024, 2023, 2019, 2018, 2014, 2013, 2009 and 2008 Polling Station wise Elections Results 2024, 2023, 2019, 2018, 2014, 2013, 2009 and 2008	43-194
	Share of Assembly Constituency	
8	Share of Assembly Constituency - (Vidhan Sabha) in State, District and Parliamentary Constituency - (Lok Sabha)	195
	Socio-Economic Amenities (2011)	
9	Access to Administrative Units Agricultural, Manufacturing and Industrial Commodities Demographic Indicators Education Health & Manpower Drinking Water Supply Sanitation Entertainment and Recreations Infrastructure Power Food Allocation Distribution and Marketing of Agriculture Commodities Infrastructure Transport and Road Infrastructure Communication Banking and Financial Services Land Use Irrigation Source	197-211
10	Abbreviation & Sources	213-214
11	Disclaimer	216

Location & Political Map



Administrative Setup

List of Village Panchayat & Intermediate Panchayat (Block) Name - 2011

Village Name	Village Panchayat Name	Intermediate Panchayat Name
Achholi	Chetuwa	Berla
Akoli	Akoli	Berla
Amora	Amora	Bemetra
Anandgaon	Anandgaon	Berla
Andu	Atargarhi	Berla
Atargadhi	Atargarhi	Berla
Bachedi	Kumhiguda	Berla
Bahera	Bahera	Bemetra
Bahera	Bahera	Bemetra
Bahera	Bahera	Berla
Baherghat	Daganiya	Berla
Bahinga	Bahinga	Bemetra
Bahinga	Bahinga	Berla
Bahunawagaon	Gangpur	Bemetra
Baijalpur	Baijalpur	Bemetra
Baiji	Lolesara	Bemetra
Baiji	Baijalpur	Bemetra
Balaudi Kalan	Jamjhat	Berla
Bansa	Bansa	Berla
Bargaon	Bargaon	Berla
Basni	Basani	Bemetra
Bawanlakh	Bhatgaon	Berla
Berla Kalan	Berlakala	Berla
Bhainsbod	Boriya	Berla
Bhalesar	Bhalesar	Berla
Bhand	Bhand	Berla
Bharchatti	Bharchatti	Berla
Bharda	Bharda	Berla
Bhatgaon	Bhatgaon	Berla

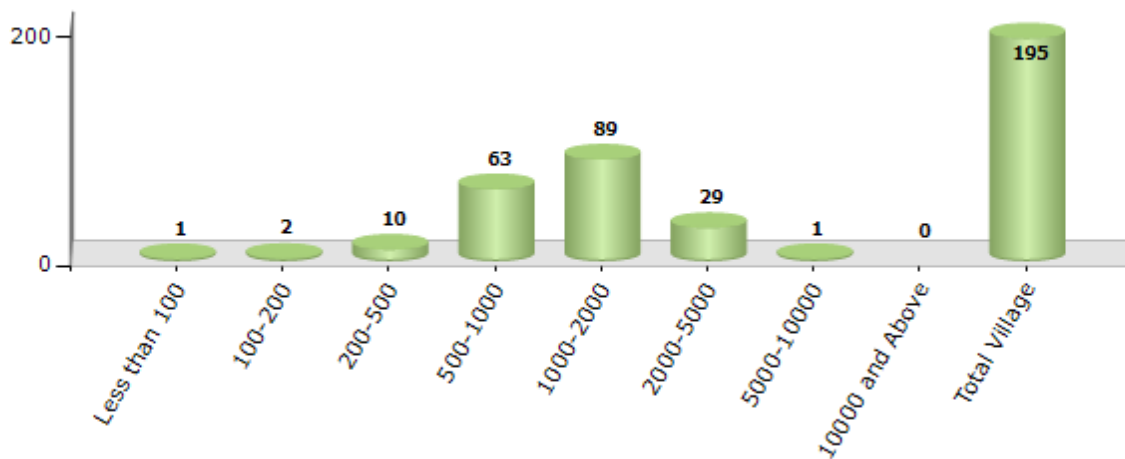
Contd....

Demographic

Number of Villages by Population Size - 2011

Less than 100	100-200	200-500	500-1000	1000-2000	2000-5000	5000-10000	10000 and Above	Total Village
1	2	10	63	89	29	1	0	195

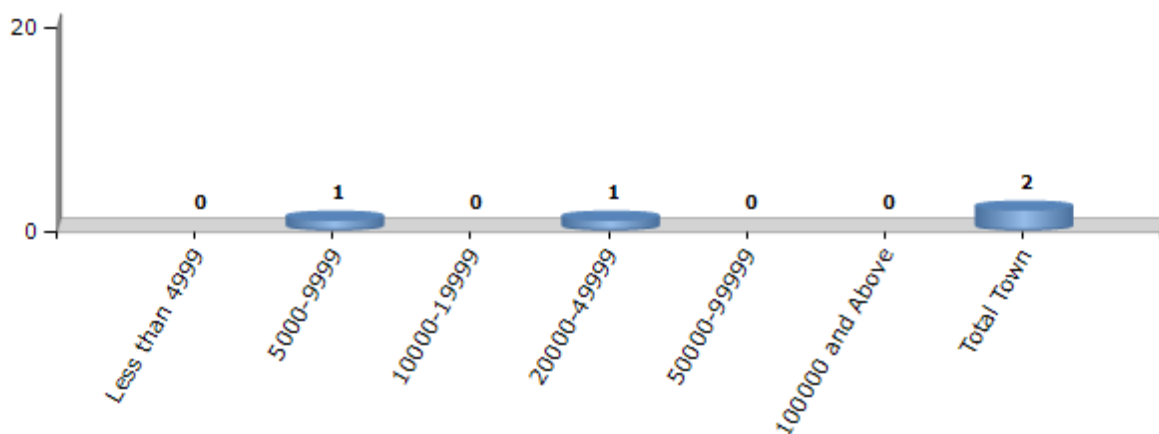
Number of Villages by Population Size - 2011



Number of Towns by Population Size - 2011

Less than 4999	5000-9999	10000-19999	20000-49999	50000-99999	100000 and Above	Total Town
0	1	0	1	0	0	2

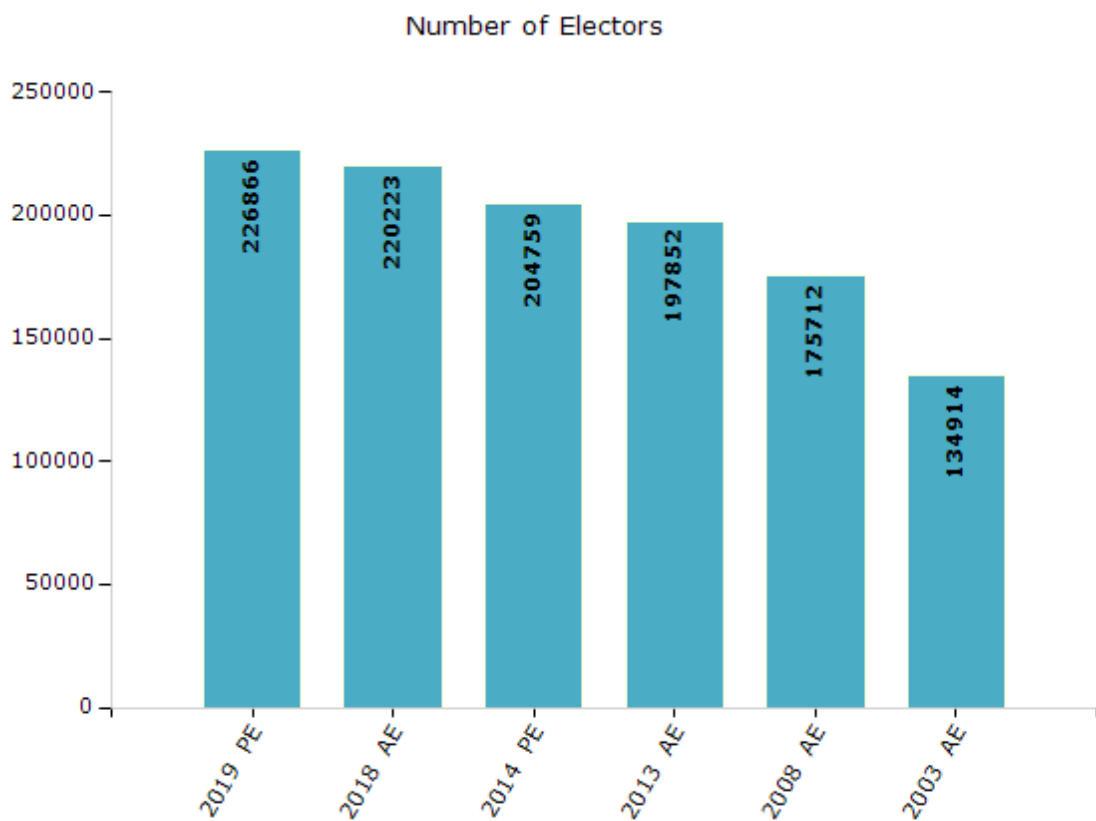
Number of Towns by Population Size - 2011



Electoral Features

Electoral by Male & Female

Year	Male	Female	Others	Total	Year	Male	Female	Others	Total
2019 PE	114506	112359	1	226866	2009 PE	-	-	-	-
2018 AE	110944	109279	0	220223	2008 AE	87285	88427	-	175712
2014 PE	103770	100954	35	204759	2004 PE	-	-	-	-
2013 AE	100165	97653	34	197852	2003 AE	66589	68325	-	134914



Note : AE : Assembly Election, PE : Assembly Segment of Parliamentary Election

Historical Summary Election Results

Summary Result of Assembly Election - 2013

Candidate Name	Party	Votes	Votes %
Awadhesh Singh Chandel	BJP	74162	47.25
Tamradhwaj Sahu	INC	59048	37.62
Shiv Kumar Sahu	IND	5731	3.65
Jeevan Sahu	CSM	3823	2.44
Laxmi Narayan Sahu	IND	2930	1.87
Sanjay Mishra	IND	2421	1.54
Bahal Singh Verma	BSP	1549	0.99
Chandra Kumar Sonwani	IND	1254	0.8
Mohit Kumar Panday	IND	862	0.55
Jirendra Nishad	GGP	632	0.4
Santosh Kumar Patil	SP	538	0.34
Vishnu Koshle	BASMM	362	0.23
Guru Dada Lokesh Mahraj	AJP	294	0.19
Rohit Sinha	NPEP	243	0.15
Prabha Devi Patel	BHBP	238	0.15
Dukhit Ram	LJP	224	0.14
Manoj Dubey	ABGP	207	0.13
	NOTA	2424	1.54

Polling Station Level Election Results

Number and Name of Polling Stations (PS) (2018)

Number of Polling Stations	Name of Polling Stations	Number of Polling Stations	Name of Polling Stations
1	Bainji	21	Bemetra
2	Bahera	22	Bemetara
3	Bahera	23	Bemetra
4	Lolesra	24	Bemetara
5	Lolesra	25	Bemetra
6	Gangpur	26	Bemetra
7	Sirvabandha	27	Mohbhatta
8	Bhurki	28	Singhuri
9	Bahunvagaon	29	Singhuri
10	Pikri	30	Singhuri
11	Pikri	31	Kobiya
12	Bemetra	32	Kobiya
13	Bemetara	33	Gunarbod
14	Bemetra	34	Tendubhatha
15	Bemetra	35	Bhoinabhatha
16	Bemetra	36	Bavamohtara
17	Bemetra	37	Bawa Mohatara
18	Bemetra	38	Mudpar
18A	Bemetra	39	Navagaon
19	Bemetra	40	Pendri
20	Bemetra	41	Kusmi

Contd....

Polling Station Level Election Results

Polling Station-wise Votes Secured by Overall Top Five Parties in Bemetara Assembly in Assembly Election (AE) under Durg Parliamentary Constituency in Chhattisgarh (2018)

Number of Polling Station	Winner - Ashish Kumar Chhabra (INC)	Runner-up - Awadhesh Singh Chandel (BJP)	3rd - Yogesh Tiwari (JCCJ)	4th - Sanjeev Agrawal (IND)	5th - Sohan Lal Nishad (NINSHAD)	NOTA	Other	Total Votes Secured
35	310	136	189	18	3	8	13	677
36	193	385	31	14	1	22	15	661
37	229	252	78	18	1	14	14	606
38	187	135	42	15	0	15	15	409
39	293	131	238	24	3	12	32	733
40	211	67	326	14	35	8	49	710
41	290	348	84	25	16	29	32	824
42	206	213	135	19	13	21	29	636
43	249	146	192	13	6	13	44	663
44	288	302	124	15	5	13	28	775
45	300	145	101	25	3	20	25	619
46	191	66	77	5	1	6	16	362
47	128	40	193	5	2	5	18	391
48	279	107	52	8	1	10	9	466
49	361	149	36	20	2	22	26	616
50	161	421	217	9	10	26	43	887
51	178	150	56	12	65	10	34	505
52	105	184	167	1	30	9	22	518
53	279	334	36	16	4	23	22	714
54	454	114	57	30	25	10	35	725
55	291	125	204	10	6	8	31	675
56	84	107	131	1	9	15	25	372
57	318	201	300	24	18	25	71	957
58	349	159	66	17	9	17	27	644
59	300	185	50	24	1	16	27	603
60	136	26	275	6	3	1	27	474
61	209	115	41	8	14	10	17	414
62	435	105	36	35	15	11	30	667
63	422	158	72	18	171	22	49	912
64	286	213	99	16	3	22	29	668
65	144	151	62	7	4	23	13	404
66	269	245	65	18	22	21	20	660
67	327	287	46	13	8	20	31	732
68	331	65	106	10	59	11	49	631
69	215	105	153	8	16	5	23	525

Contd....

Polling Station Level Election Results

Winner, Runner-up and 3rd Party Position & Winning Margin According to Polling Stations in Bemetara Assembly in Assembly Election (AE) under Durg Parliamentary Constituency in Chhattisgarh (2018)

Polling Station Number	Winner Party	Winner Votes (%)	Runner-up Party	Runner-up Votes (%)	Winning Margin Votes (%)	Third Party	Third Party Votes (%)	Other Votes (%)
70	INC	207 (42.86)	JCCJ	127 (26.29)	80 (16.57)	BJP	81 (16.77)	68 (14.08)
71	BJP	283 (44.08)	INC	215 (33.49)	68 (10.59)	JCCJ	78 (12.15)	66 (10.28)
72	INC	229 (39.48)	BJP	169 (29.14)	60 (10.34)	JCCJ	125 (21.55)	57 (9.83)
73	INC	362 (58.29)	BJP	144 (23.19)	218 (35.1)	JCCJ	65 (10.47)	50 (8.05)
74	INC	240 (43.88)	BJP	231 (42.23)	9 (1.65)	JCCJ	25 (4.57)	51 (9.32)
75	INC	391 (58.1)	BJP	156 (23.18)	235 (34.92)	JCCJ	45 (6.69)	81 (12.04)
76	INC	355 (52.28)	BJP	121 (17.82)	234 (34.46)	JCCJ	101 (14.87)	102 (15.02)
77	INC	310 (37.99)	NINSHAD	225 (27.57)	85 (10.42)	BJP	143 (17.52)	138 (16.91)
78	NINSHAD	271 (44.21)	BJP	130 (21.21)	141 (23)	INC	127 (20.72)	85 (13.87)
79	INC	507 (55.65)	BJP	223 (24.48)	284 (31.17)	JCCJ	77 (8.45)	104 (11.42)
80	INC	293 (47.56)	BJP	221 (35.88)	72 (11.68)	JD(U)	22 (3.57)	80 (12.99)
81	INC	367 (59.87)	BJP	127 (20.72)	240 (39.15)	JCCJ	58 (9.46)	61 (9.95)
82	INC	259 (59.82)	BJP	81 (18.71)	178 (41.11)	JCCJ	58 (13.39)	35 (8.08)
83	INC	124 (49.4)	JCCJ	54 (21.51)	70 (27.89)	BJP	50 (19.92)	23 (9.16)
84	INC	266 (54.07)	BJP	81 (16.46)	185 (37.61)	JCCJ	59 (11.99)	86 (17.48)
85	INC	244 (55.84)	BJP	73 (16.7)	171 (39.14)	JCCJ	73 (16.7)	47 (10.76)
86	JCCJ	270 (32.69)	INC	254 (30.75)	16 (1.94)	NINSHAD	119 (14.41)	183 (22.15)
87	INC	308 (60.39)	NINSHAD	83 (16.27)	225 (44.12)	BJP	58 (11.37)	61 (11.96)
88	INC	462 (56.97)	BJP	181 (22.32)	281 (34.65)	JCCJ	80 (9.86)	88 (10.85)
89	INC	265 (45.3)	BJP	139 (23.76)	126 (21.54)	JCCJ	128 (21.88)	53 (9.06)
90	INC	393 (41.76)	BJP	235 (24.97)	158 (16.79)	JCCJ	212 (22.53)	101 (10.73)
91	INC	247 (39.02)	JCCJ	174 (27.49)	73 (11.53)	BJP	161 (25.43)	51 (8.06)
92	BJP	295 (39.92)	INC	280 (37.89)	15 (2.03)	JCCJ	91 (12.31)	73 (9.88)
93	JCCJ	176 (33.08)	INC	148 (27.82)	28 (5.26)	BJP	147 (27.63)	61 (11.47)
94	INC	432 (51.8)	BJP	183 (21.94)	249 (29.86)	JCCJ	90 (10.79)	129 (15.47)
95	BJP	120 (38.22)	INC	100 (31.85)	20 (6.37)	NINSHAD	61 (19.43)	33 (10.51)
96	INC	209 (36.86)	BJP	196 (34.57)	13 (2.29)	JCCJ	104 (18.34)	58 (10.23)
97	INC	138 (38.23)	BJP	127 (35.18)	11 (3.05)	JCCJ	76 (21.05)	20 (5.54)
98	BJP	160 (30.3)	INC	154 (29.17)	6 (1.13)	JCCJ	115 (21.78)	99 (18.75)
99	INC	229 (50.11)	BJP	175 (38.29)	54 (11.82)	JCCJ	15 (3.28)	38 (8.32)
100	INC	322 (50.55)	BJP	210 (32.97)	112 (17.58)	JCCJ	50 (7.85)	55 (8.63)
101	INC	147 (53.45)	BJP	64 (23.27)	83 (30.18)	JCCJ	39 (14.18)	25 (9.09)
102	INC	215 (39.89)	BJP	191 (35.44)	24 (4.45)	JCCJ	58 (10.76)	75 (13.91)
103	INC	277 (64.12)	BJP	78 (18.06)	199 (46.06)	JCCJ	32 (7.41)	45 (10.42)
104	INC	200 (41.75)	JCCJ	137 (28.6)	63 (13.15)	BJP	104 (21.71)	38 (7.93)

Contd....

Socio-Economic Amenities - Rural

Access to Education Facilities

Particulars	Number of Village (% of Population)				
	Available	Not Available	If Not Available (Distance of Nearest Facility)		
			A	B	C
Govt. Primary School	192 (100)	3 (0)	2 (0)	0 (0)	0 (0)
Private Primary School	15 (15)	180 (85)	0 (0)	0 (0)	0 (0)
Govt. Middle School	110 (72)	85 (28)	67 (23)	9 (3)	0 (0)
Private Middle School	4 (4)	191 (96)	0 (0)	0 (0)	0 (0)
Govt. Secondary School	34 (32)	161 (68)	87 (37)	61 (25)	0 (0)
Private Secondary School	1 (1)	194 (99)	2 (1)	3 (2)	0 (0)
Govt. Senior Secondary School	20 (21)	175 (79)	63 (29)	66 (29)	5 (2)
Private Senior Secondary School	0 (0)	195 (100)	2 (1)	2 (1)	0 (0)
Govt. Arts and Science Degree College	1 (1)	194 (99)	6 (3)	44 (24)	96 (49)
Private Arts and Science Degree College	0 (0)	195 (100)	1 (0)	4 (2)	1 (0)
Govt. Engineering College	0 (0)	195 (100)	0 (0)	3 (2)	126 (64)
Private Engineering College	0 (0)	195 (100)	0 (0)	3 (2)	10 (6)
Govt. Medicine College	0 (0)	195 (100)	0 (0)	1 (0)	160 (81)
Private Medicine College	0 (0)	195 (100)	0 (0)	0 (0)	2 (1)
Govt. Management Institute	1 (1)	194 (99)	0 (0)	0 (0)	122 (59)
Private Management Institute	0 (0)	195 (100)	0 (0)	0 (0)	10 (6)
Govt. Polytechnic	1 (1)	194 (99)	0 (0)	6 (3)	125 (64)
Private Polytechnic	0 (0)	195 (100)	0 (0)	1 (0)	11 (7)
Govt. Vocational Training School/ITI	2 (1)	193 (99)	6 (3)	44 (26)	101 (50)
Private Vocational Training School/ITI	1 (1)	194 (99)	0 (0)	0 (0)	3 (2)
Govt. Non Formal Training Centre	7 (3)	188 (97)	1 (0)	3 (2)	51 (27)
Private Non Formal Training Centre	0 (0)	195 (100)	0 (0)	0 (0)	0 (0)
Govt. School For Disabled	1 (1)	194 (99)	1 (0)	9 (4)	99 (54)
Private School For Disabled	0 (0)	195 (100)	0 (0)	0 (0)	4 (3)
Government Others	81 (43)	114 (57)	0 (0)	0 (0)	0 (0)
Private Others	0 (0)	195 (100)	0 (0)	0 (0)	0 (0)

Note : Distance A : Less than 5 km; B : Between 5-10 km; C : 10+ km.; Source : Data Analysis is based on 2011 Census.

DISCLAIMER

The Terms of Use and Disclaimer of Datanet India Private Limited (hereinafter referred to as "Datanet") for use of this analysis report of **Bemetara Assembly Constituency (Bemetara Vidhan Sabha)** :-

1. **Assembly Factbook™** is a Registered Trade Mark owned by Datanet.
2. All the maps are sketched and graphical representation only and have not been drawn to the scale and also not to represent the actual geographical area or boundary of the unit.
3. The data for the aforesaid analysis is based on authentic sources and has been culled from the various publications of Census, CSO and NSSO for district and block level data, various central and state government departments, Central & State Elections Commissions and the concerned Returning Officers' releases, Electoral Rolls, Election results and allied publications, internal assessment, surveys, estimates and analysis. Therefore, certain adjustment of data at micro level may have been done to arrive closer to the macro data.
4. Data have been provided on an "As Is" and "As AVAILABLE" basis
5. The colours shown in the maps or diagram and charts of a particular party, alliance or AC are indicative and do not represent them.
6. This publication which includes maps, sheets, graphs and data would be the property under copyright of Datanet only. The user may use these for its internal study, analysis and research purposes. It's public display, re-selling or any commercial uses by the user are not allowed.
7. Datanet has taken due care and caution in compilation and processing of data and allied information, but does not guarantee the accuracy, adequacy or completeness of any information/analysis and will be not responsible for any errors or omissions or for the results obtained from the use of such information/analysis.
8. All the contents for the publication have been culled from various authentic sources and Datanet reasonably believes such sources to be reliable, but does not make any representations, express or implied as to the accuracy or fitness of use of such information. The information or contents of the information/analysis do not constitute advice and should not be relied upon in making (or refraining from making) any decision. Any reliance placed upon the information provided by Datanet is the sole responsibility and strictly at the user's risk.
9. In no event will Datanet be liable for any damages (including, without limitation, damages for loss of business projects, or loss of profits) arising in contract, tort or otherwise from the use of or inability to use any of its contents, or from any action taken (or refrained from being taken) as a result of using the analysis or any of its contents. Datanet its directors, owners, editors, officials, employees, distributor and agents or any associate will not be liable for any errors in the information contained or any consequences arising from the use of the contents of the provided information/analysis.
10. If any provision of these terms and conditions is held invalid or illegal or unenforceable for any reason by any court of competent jurisdiction, such provision shall be severed and the remainder of provisions of the terms and conditions shall continue in full force and effect as if the Term of Use had been executed with the invalid, illegal or unenforceable provision eliminated.
11. If there are any discrepancies in the information provided, please bring it to attention of Datanet for suitable rectification measures.

**Get Complete Book
At Datanet India eBooks Store**

www.datanetindia-ebooks.com

or go directly at

[http://www.datanetindia-
ebooks.com/Assembly_factbook/Chhattisgarh/Durg/
Bemetara](http://www.datanetindia-ebooks.com/Assembly_factbook/Chhattisgarh/Durg/Bemetara)

 **india**stat**elections**

