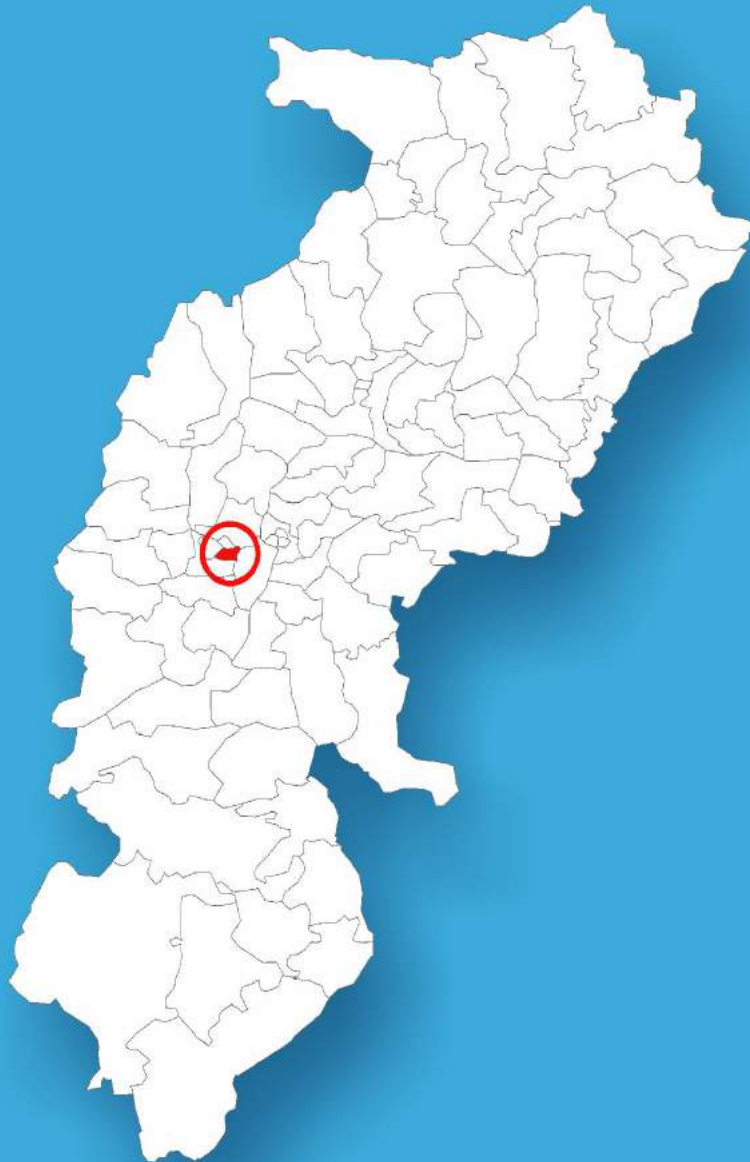




Chhattisgarh

Assembly Factbook™

Bhilai Nagar Assembly Constituency



Key Electoral Data of Bhilai Nagar
Assembly Constituency (Vidhan Sabha)

Chhattisgarh
Assembly FactbookTM
Bhilai Nagar Assembly Constituency



Bhilai Nagar Vidhan Sabha

Editor & Director

Dr. R.K. Thukral

Research Editor

Dr. Shafeeq Rahman

Compiled, Researched and Published by Datanet India Pvt. Ltd.

D-100, 1st Floor,

Okhla Industrial Area, Phase-I,
New Delhi- 110020.

Ph.: 91-11- 43580781-84

Email : support@indiastatpublications.com

Website : www.indiastatelections.com

Online Book Store :

www.indiastatpublications.com

Report No. : AFB/CG-65-0123

ISBN : 978-93-87312-28-9

First Edition : January, 2018

Sixth Updated Edition : January, 2023

Price : Rs. 11500/-

US\$ 310

© Datanet India Pvt. Ltd.

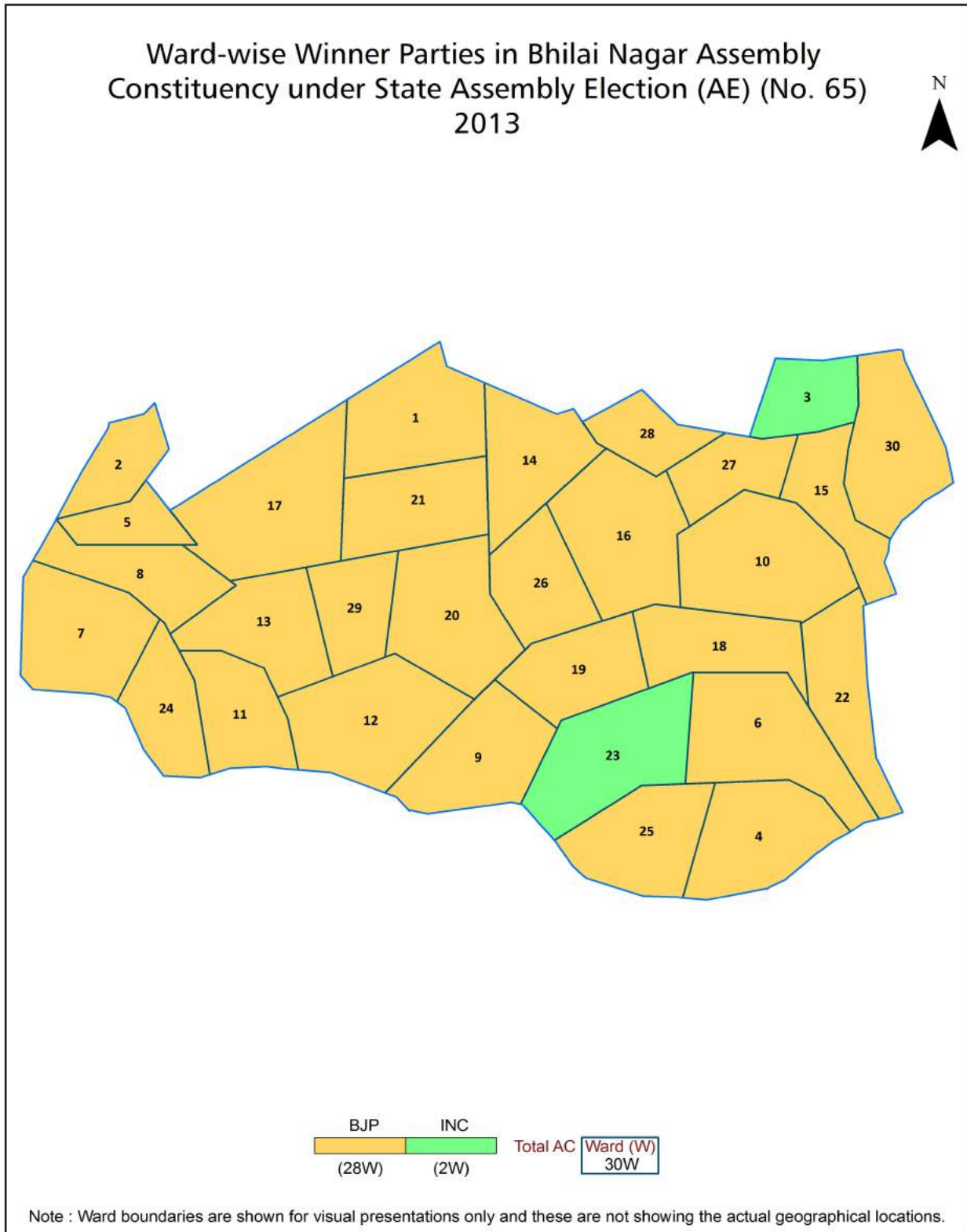
All rights reserved. No part of this book may be reproduced, stored in a retrieval system or transmitted in any form or by any means, mechanical photocopying, photographing, scanning, recording or otherwise without the prior written permission of the publisher. Please refer to Disclaimer at page no. 156 for the use of this publication.

Printed in India

Contents

No.	Particulars	Page No.
	Introduction	
1	Assembly Constituency - (Vidhan Sabha) at a Glance Features of Assembly as per Delimitation Commission of India (2008)	1-2
	Location and Political Maps	
2	Location Map Boundaries of Assembly Constituency - (Vidhan Sabha) in District Boundaries of Assembly Constituency under Parliamentary Constituency - (Lok Sabha) Ward-wise Winner Parties- 2019, 2018, 2014, 2013, 2009 and 2008	3-11
	Administrative Setup (2011)	
3	District Sub-district Towns Villages Inhabited Villages Uninhabited Villages Village Panchayat Intermediate Panchayat	12
	Demographics (2011)	
4	Population Households Rural/Urban Population Ward by Population Size Sex Ratio (Total & 0-6 Years) Religious Population Social Population Literacy Rate	13-14
	Electoral Features	
5	Important Dates of Last Elections Held Electors by Gender Service Electors Voters Voters Turnout Polling Stations & Average Number of Electors per Polling Station Electors by Age Group Present Elected Representatives	15-20
	Historical Summary Election Results	
6	Vote Share of Major Parties Winning Margin (Number & Percentage) Polarity of Parties Summary Result of Assembly Segment of Parliamentary Elections 2019, 2014, 2009 and 2004 Summary Result of Assembly Elections 2018, 2013, 2008 and 2003	21-32
	Polling Station Level Election Results	
7	Name and Number of Polling Station 2019, 2018, 2014, 2013, 2009 and 2008 Polling Station-wise Electors, Voters & Voters Turnout 2019, 2018, 2014, 2013, 2009 and 2008 Polling Station wise Elections Results 2019, 2018, 2014, 2013, 2009 and 2008	33-150
	Share of Assembly Constituency	
8	Share of Assembly Constituency - (Vidhan Sabha) in State, District and Parliamentary Constituency - (Lok Sabha)	151
9	Abbreviation & Sources	153-154
10	Disclaimer	156

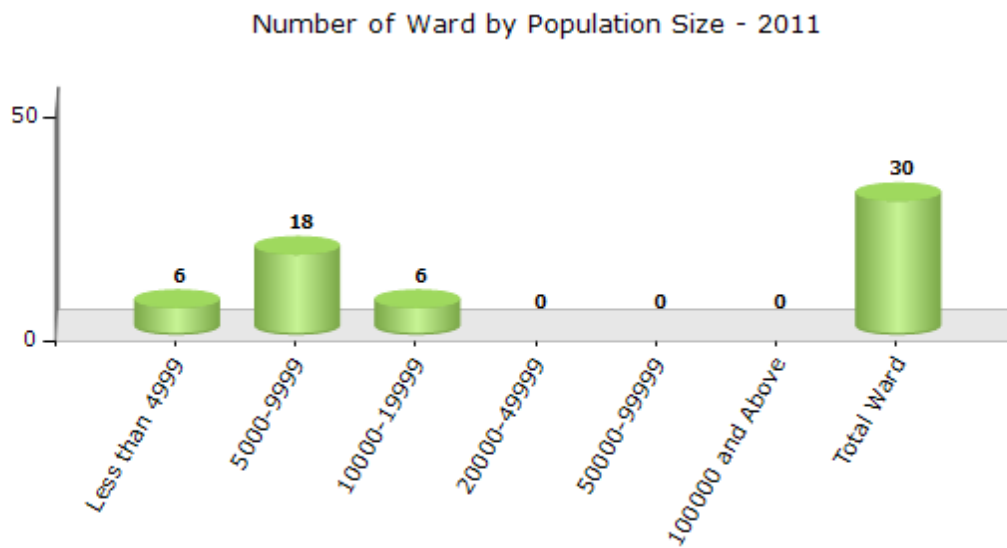
Location & Political Map



Demographics

Number of Ward by Population Size - 2011

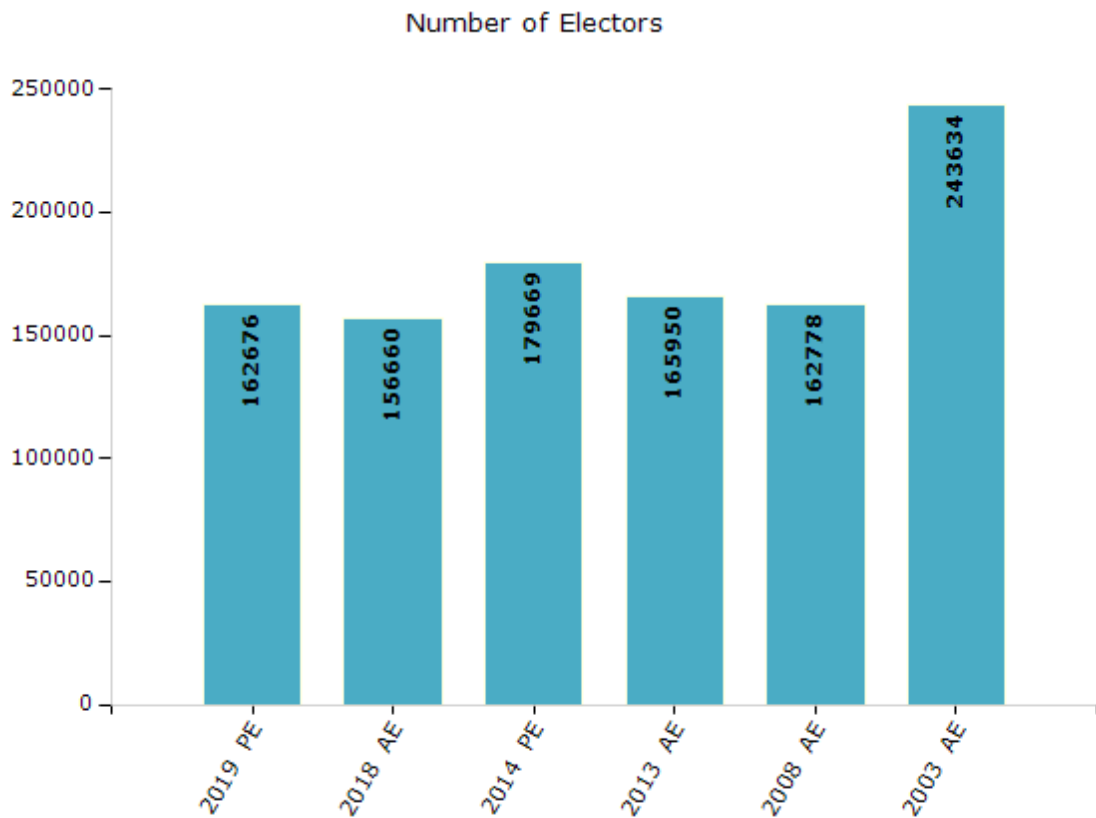
Less than 4999	5000-9999	10000-19999	20000-49999	50000-99999	100000 and Above	Total Ward
6	18	6	0	0	0	30



Electoral Features

Electoral by Male & Female

Year	Male	Female	Others	Total	Year	Male	Female	Others	Total
2019 PE	82917	79756	3	162676	2009 PE	-	-	-	-
2018 AE	79817	76838	5	156660	2008 AE	85724	77054	-	162778
2014 PE	93175	86479	15	179669	2004 PE	-	-	-	-
2013 AE	86271	79675	4	165950	2003 AE	129571	114063	-	243634



Note : AE : Assembly Election, PE : Assembly Segment of Parliamentary Election

Historical Summary Election Results

Summary Result of Assembly Election - 2013

Candidate Name	Party	Votes	Votes %
Prem Prakash Pandey	BJP	55654	52.35
Badruddin Qureshi	INC	38548	36.26
Sushil Pandey	CSM	2229	2.1
S. R. Nayadu	BSP	1580	1.49
P. Venkat Raghuram	CPM	1381	1.3
Manish Kumar Lahare	IND	549	0.52
Pawan Kumar Agrawal	IND	534	0.5
Bharat Lal Banjare	IND	423	0.4
Shanno	IND	403	0.38
Rajendra Parganiha	CPI(ML)(L)	280	0.26
Vijendra Kumar Sahu	IND	248	0.23
K. N. Premnath	RABP	221	0.21
Jubaid Sir	IND	187	0.18
Sheikh Altaf Hussain "Saleem"	IND	170	0.16
Govind Bisai	IND	158	0.15
Mo. Imran Khan	SP	145	0.14
Ajeet Paul	IND	126	0.12
Hardev Singh Mehra	HJP	89	0.08
	NOTA	3390	3.19

Polling Station Level Election Results

Number and Name of Polling Stations (PS) (2018)

Number of Polling Stations	Name of Polling Stations	Number of Polling Stations	Name of Polling Stations
1	Amdi Nagar Hudco Ward No 70	22	Bhilai Nagar Sector -7 Ward No 66
2	Amdi Nagar Hudco Ward No 70	23	Bhilai Nagar Sector -7 Ward No 65
3	Amdi Nagar Hudco Ward No 70	24	Bhilai Nagar Sector -7 Ward No 65
4	Amdi Nagar Hudco Ward No 70	25	Bhilai Nagar Sector -7 Ward No 65
5	Amdi Nagar Hudco Ward No 70	26	Bhilai Nagar Sector -7 Ward No 65
6	Amdi Nagar Hudco Ward No 69	27	Bhilai Nagar Sector -7 Ward No 65
7	Amdi Nagar Hudco Ward No 69	28	Bhilai Nagar Sector -7 Ward No 65
8	Amdi Nagar Hudco Ward No 69	29	Bhilai Nagar Sector -7 Ward No 65
9	Amdi Nagar Hudco Ward No 69	30	Bhilai Nagar Sector -7 Ward No 65
10	Amdi Nagar Hudco Ward No 69	31	Bhilai Nagar Sector -10 Ward No 64
11	Bhilai Nagar Hospitalsector Ward No 68	32	Bhilai Nagar Sector -10 Ward No 64
12	Bhilai Nagar Hospitalsector Ward No 68	33	Bhilai Nagar Sector -10 Ward No 64
13	Bhilai Nagar Sector 9 Ward No 68	34	Bhilai Nagar Sector -10 Ward No 64
14	Bhilai Nagar Sector 9 Ward No 68	35	Bhilai Nagar Sector -10 Ward No 64
15	Bhilai Nagar Sector -8 Ward No 67	36	Bhilai Nagar Sector -10 Ward No 64
16	Bhilai Nagar Sector -8 Ward No 67	37	Bhilai Nagar Sector -10 Ward No 64
17	Bhilai Nagar Sector -8 Ward No 67	38	Bhilai Nagar Civic Centre Ward 57
18	Bhilai Nagar Sector -8 Ward No 67	39	Bhilai Nagar Sector -6 Ward 57
19	Bhilai Nagar Sector -7 Ward No 66	40	Bhilai Nagar Sector -6 Ward 57
20	Bhilai Nagar Sector -7 Ward No 66	41	Bhilai Nagar Sector -6 Ward 57
21	Bhilai Nagar Sector -7 Ward No 66	42	Bhilai Nagar Sector- 6 Ward 57

Contd....

Polling Station Level Election Results

Polling Station-wise Votes Secured by Overall Top Five Parties in Bhilai Nagar Assembly in Assembly Election (AE) under Durg Parliamentary Constituency in Chhattisgarh (2018)

Number of Polling Station	Winner - Devendra Yadav (INC)	Runner-up - Prem Prakash Pandey (BJP)	3rd - Deenanath Jaiswar (BSP)	4th - Shatrughan Prasad (IND)	5th - Suresh Kumar Adil (IND)	NOTA	Other	Total Votes Secured
36	248	215	9	2	2	8	9	493
37	277	302	7	2	0	13	7	608
38	174	258	1	2	0	11	8	454
39	406	285	37	3	1	9	9	750
40	262	147	15	0	0	2	4	430
41	175	170	3	1	0	4	4	357
42	247	149	14	0	0	7	2	419
43	216	171	17	1	0	10	7	422
44	197	150	25	0	0	6	2	380
45	288	315	21	7	2	4	10	647
46	364	468	5	9	3	7	8	864
47	227	261	5	11	5	4	14	527
48	394	352	54	1	1	9	11	822
49	354	325	25	0	0	12	7	723
50	416	201	25	2	1	11	5	661
51	320	349	21	19	1	3	6	719
52	362	415	17	2	1	6	11	814
53	262	168	21	0	0	9	4	464
54	281	369	24	7	0	6	11	698
55	297	264	23	0	9	9	13	615
56	244	379	22	4	1	16	12	678
57	347	312	38	3	0	10	9	719
58	391	341	23	1	2	19	7	784
59	418	398	38	1	3	8	14	880
60	360	254	20	2	1	7	3	647
61	400	262	27	0	1	13	5	708
62	325	188	21	1	3	6	5	549
63	292	297	26	1	0	10	3	629
64	324	217	25	5	3	4	8	586
65	242	451	10	3	1	6	9	722
66	238	242	22	1	1	5	6	515
66A	211	218	24	5	1	11	10	480
67	279	326	22	4	0	9	10	650
68	300	233	26	2	0	9	7	577
69	324	274	12	2	2	11	11	636

Contd....

Polling Station Level Election Results

Winner, Runner-up and 3rd Party Position & Winning Margin According to Polling Stations in Bhilai Nagar Assembly in Assembly Election (AE) under Durg Parliamentary Constituency in Chhattisgarh (2018)

Polling Station Number	Winner Party	Winner Votes (%)	Runner-up Party	Runner-up Votes (%)	Winning Margin Votes (%)	Third Party	Third Party Votes (%)	Other Votes (%)
70	INC	237 (53.5)	BJP	184 (41.53)	53 (11.97)	BSP	10 (2.26)	12 (2.71)
71	BJP	155 (47.4)	INC	152 (46.48)	3 (0.92)	BSP	15 (4.59)	5 (1.53)
72	INC	346 (58.84)	BJP	210 (35.71)	136 (23.13)	BSP	19 (3.23)	13 (2.21)
73	INC	447 (57.83)	BJP	275 (35.58)	172 (22.25)	BSP	21 (2.72)	30 (3.88)
74	INC	395 (57.92)	BJP	253 (37.1)	142 (20.82)	BSP	18 (2.64)	16 (2.35)
75	BJP	262 (47.29)	INC	231 (41.7)	31 (5.59)	BSP	32 (5.78)	29 (5.23)
76	BJP	262 (46.95)	INC	249 (44.62)	13 (2.33)	BSP	33 (5.91)	14 (2.51)
77	INC	282 (52.61)	BJP	235 (43.84)	47 (8.77)	SWAP	4 (0.75)	15 (2.8)
78	INC	312 (49.37)	BJP	285 (45.09)	27 (4.28)	BSP	24 (3.8)	11 (1.74)
79	INC	346 (51.95)	BJP	296 (44.44)	50 (7.51)	BSP	6 (0.9)	18 (2.7)
80	INC	416 (50.98)	BJP	377 (46.2)	39 (4.78)	BSP	6 (0.74)	17 (2.08)
81	INC	289 (56.67)	BJP	192 (37.65)	97 (19.02)	BSP	14 (2.75)	15 (2.94)
82	INC	445 (55.69)	BJP	304 (38.05)	141 (17.64)	BSP	30 (3.75)	20 (2.5)
83	BJP	279 (48.86)	INC	261 (45.71)	18 (3.15)	BSP	10 (1.75)	21 (3.68)
84	BJP	325 (50.54)	INC	284 (44.17)	41 (6.37)	BSP	19 (2.95)	15 (2.33)
85	INC	379 (56.99)	BJP	253 (38.05)	126 (18.94)	BSP	17 (2.56)	16 (2.41)
86	INC	347 (54.05)	BJP	251 (39.1)	96 (14.95)	BSP	26 (4.05)	18 (2.8)
87	INC	286 (51.72)	BJP	242 (43.76)	44 (7.96)	BSP	19 (3.44)	6 (1.08)
88	BJP	443 (57.09)	INC	295 (38.02)	148 (19.07)	BSP	19 (2.45)	19 (2.45)
89	BJP	373 (57.38)	INC	243 (37.38)	130 (20)	BSP	8 (1.23)	26 (4)
90	INC	242 (49.39)	BJP	237 (48.37)	5 (1.02)	IND (SP)	4 (0.82)	7 (1.43)
91	INC	416 (52.93)	BJP	329 (41.86)	87 (11.07)	BSP	11 (1.4)	30 (3.82)
92	BJP	177 (49.44)	INC	164 (45.81)	13 (3.63)	BSP	3 (0.84)	14 (3.91)
93	INC	262 (48.79)	BJP	251 (46.74)	11 (2.05)	BSP	15 (2.79)	9 (1.68)
94	INC	405 (53.5)	BJP	314 (41.48)	91 (12.02)	IND (SP)	8 (1.06)	30 (3.96)
95	INC	343 (48.58)	BJP	337 (47.73)	6 (0.85)	BSP	17 (2.41)	9 (1.27)
96	BJP	436 (61.41)	INC	234 (32.96)	202 (28.45)	BSP	9 (1.27)	31 (4.37)
97	BJP	313 (49.14)	INC	271 (42.54)	42 (6.6)	BSP	25 (3.92)	28 (4.4)
98	INC	285 (50)	BJP	251 (44.04)	34 (5.96)	BSP	19 (3.33)	15 (2.63)
99	BJP	314 (55.48)	INC	228 (40.28)	86 (15.2)	BSP	8 (1.41)	16 (2.83)
100	INC	422 (53.9)	BJP	315 (40.23)	107 (13.67)	BSP	32 (4.09)	14 (1.79)
101	BJP	372 (47.57)	INC	357 (45.65)	15 (1.92)	BSP	36 (4.6)	17 (2.17)
102	INC	236 (46.18)	BJP	184 (36.01)	52 (10.17)	BSP	73 (14.29)	18 (3.52)
103	BJP	270 (54.99)	INC	189 (38.49)	81 (16.5)	IND (SKA)	8 (1.63)	24 (4.89)
104	INC	480 (63.24)	BJP	220 (28.99)	260 (34.25)	BSP	24 (3.16)	35 (4.61)

Contd....

DISCLAIMER

The Terms of Use and Disclaimer of Datanet India Private Limited (hereinafter referred to as "Datanet") for use of this analysis report of **Bhilai Nagar Assembly Constituency (Bhilai Nagar Vidhan Sabha)** :-

1. **Assembly Factbook™** is a Registered Trade Mark owned by Datanet.
2. All the maps are sketched and graphical representation only and have not been drawn to the scale and also not to represent the actual geographical area or boundary of the unit.
3. The data for the aforesaid analysis is based on authentic sources and has been culled from the various publications of Census, CSO and NSSO for district and block level data, various central and state government departments, Central & State Elections Commissions and the concerned Returning Officers' releases, Electoral Rolls, Election results and allied publications, internal assessment, surveys, estimates and analysis. Therefore, certain adjustment of data at micro level may have been done to arrive closer to the macro data.
4. Data have been provided on an "As Is" and "As AVAILABLE" basis
5. The colours shown in the maps or diagram and charts of a particular party, alliance or AC are indicative and do not represent them.
6. This publication which includes maps, sheets, graphs and data would be the property under copyright of Datanet only. The user may use these for its internal study, analysis and research purposes. It's public display, re-selling or any commercial uses by the user are not allowed.
7. Datanet has taken due care and caution in compilation and processing of data and allied information, but does not guarantee the accuracy, adequacy or completeness of any information/analysis and will be not responsible for any errors or omissions or for the results obtained from the use of such information/analysis.
8. All the contents for the publication have been culled from various authentic sources and Datanet reasonably believes such sources to be reliable, but does not make any representations, express or implied as to the accuracy or fitness of use of such information. The information or contents of the information/analysis do not constitute advice and should not be relied upon in making (or refraining from making) any decision. Any reliance placed upon the information provided by Datanet is the sole responsibility and strictly at the user's risk.
9. In no event will Datanet be liable for any damages (including, without limitation, damages for loss of business projects, or loss of profits) arising in contract, tort or otherwise from the use of or inability to use any of its contents, or from any action taken (or refrained from being taken) as a result of using the analysis or any of its contents. Datanet its directors, owners, editors, officials, employees, distributor and agents or any associate will not be liable for any errors in the information contained or any consequences arising from the use of the contents of the provided information/analysis.
10. If any provision of these terms and conditions is held invalid or illegal or unenforceable for any reason by any court of competent jurisdiction, such provision shall be severed and the remainder of provisions of the terms and conditions shall continue in full force and effect as if the Term of Use had been executed with the invalid, illegal or unenforceable provision eliminated.
11. If there are any discrepancies in the information provided, please bring it to attention of Datanet for suitable rectification measures.

**Get Complete Book
At Datanet India eBooks Store**

www.datanetindia-ebooks.com

or go directly at

[http://www.datanetindia-
ebooks.com/Assembly_factbook/Chhattisgarh/Durg/
Bhilai_Nagar](http://www.datanetindia-ebooks.com/Assembly_factbook/Chhattisgarh/Durg/Bhilai_Nagar)

 **india**stat**elections**

ISBN : 978-93-87312-28-9

