



Chhattisgarh

# Assembly Factbook™

Durg City Assembly Constituency



Key Electoral Data of Durg City  
Assembly Constituency (Vidhan Sabha)

Chhattisgarh

# **Assembly Factbook™**

Durg City Assembly Constituency



Durg City Vidhan Sabha

## **Editor & Director**

Dr. R.K. Thukral

## **Research Editor**

Dr. Shafeeq Rahman

## **Compiled, Researched and Published by Datanet India Pvt. Ltd.**

D-100, 1st Floor,

Okhla Industrial Area, Phase-I,  
New Delhi- 110020.

Ph.: 91-11- 43580781-84

Email : support@indiastatpublications.com

Website : www.indiastatelections.com

## **Online Book Store :**

www.indiastatpublications.com

**Report No. :** AFB/CG-64-0125

**ISBN :** 978-93-87312-43-2

**First Edition :** January, 2018

**Eighth Updated Edition :** January, 2025

**Price :** Rs. 11500/-

US\$ 310

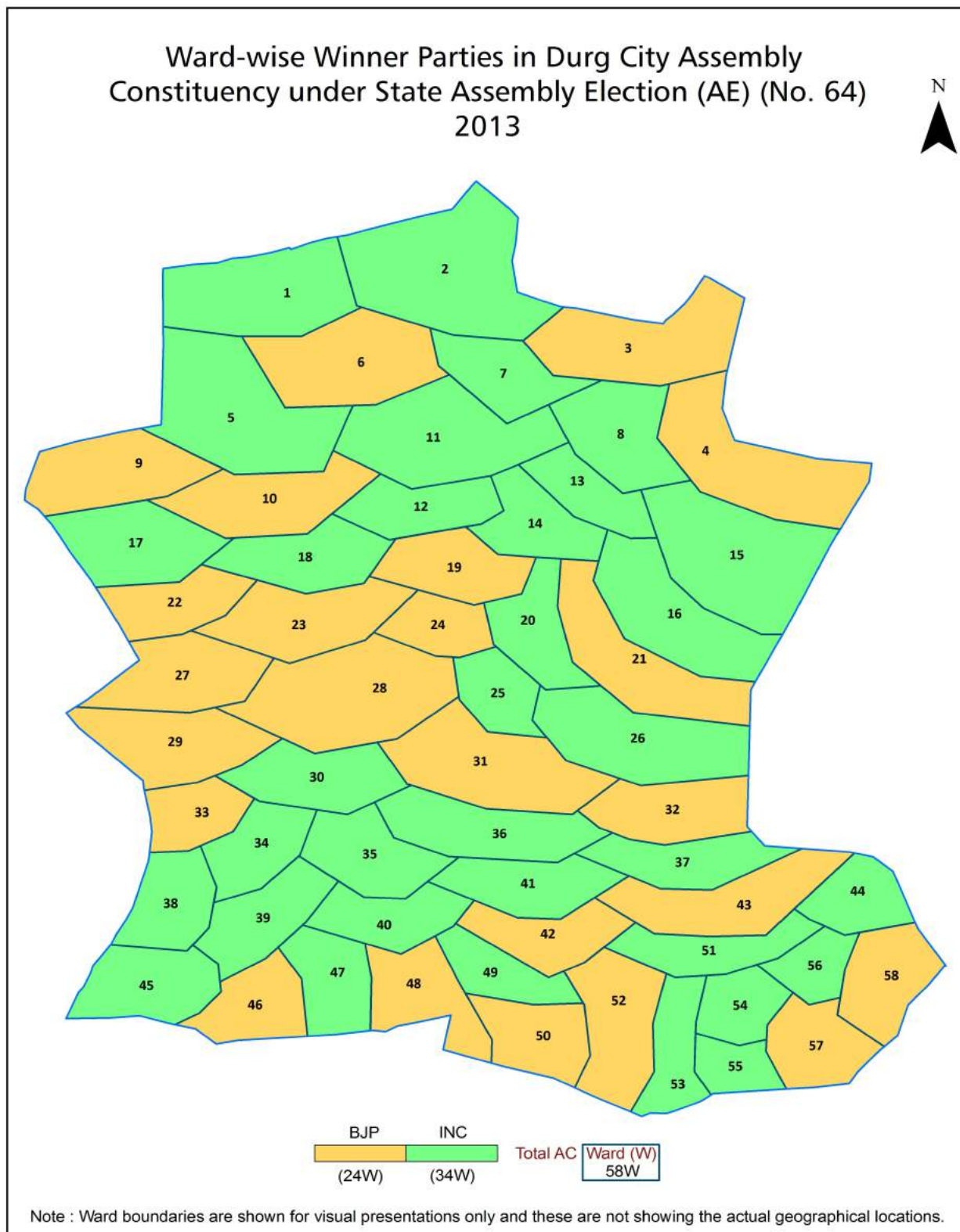
**© Datanet India Pvt. Ltd.**

All rights reserved. No part of this book may be reproduced, stored in a retrieval system or transmitted in any form or by any means, mechanical photocopying, photographing, scanning, recording or otherwise without the prior written permission of the publisher. Please refer to Disclaimer at page no. 174 for the use of this publication.

Printed in India

No.	Particulars	Page No.
	<b>Introduction</b>	
1	Assembly Constituency - (Vidhan Sabha) at a Glance   Features of Assembly as per Delimitation Commission of India (2008)	1-2
	<b>Location and Political Maps</b>	
2	Location Map   Boundaries of Assembly Constituency - (Vidhan Sabha in District   Boundaries of Assembly Constituency under Parliamentary Constituency - (Lok Sabha)   Ward-wise Winner Parties- 2024, 2023, 2019, 2018, 2014, 2013, 2009 and 2008	3-11
	<b>Administrative Setup (2011)</b>	
3	District   Sub-district   Towns   Villages   Inhabited Villages   Uninhabited Villages   Village Panchayat   Intermediate Panchayat	12
	<b>Demographics (2011)</b>	
4	Population   Households   Rural/Urban Population   Ward by Population Size   Sex Ratio (Total & 0-6 Years)   Religious Population   Social Population   Literacy Rate	13-14
	<b>Electoral Features</b>	
5	Important Dates of Last Elections Held   Electors by Gender   Service Electors   Voters   Voters Turnout   Polling Stations & Average Number of Electors per Polling Station   Electors by Age Group   Present Elected Representatives	15-20
	<b>Historical Summary Election Results</b>	
6	Vote Share of Major Parties   Winning Margin (Number & Percentage   Polarity of Parties   Summary Result of Assembly Segment of Parliamentary Elections 2024, 2019, 2014 and 2009   Summary Result of Assembly Elections 2023, 2018, 2013 and 2008	21-30
	<b>Polling Station Level Election Results</b>	
7	Name and Number of Polling Station 2024, 2023, 2019, 2018, 2014, 2013, 2009 and 2008   Polling Station-wise Electors, Voters & Voters Turnout 2024, 2023, 2019, 2018, 2014, 2013, 2009 and 2008   Polling Station wise Elections Results 2024, 2023, 2019, 2018, 2014, 2013, 2009 and 2008	31-168
	<b>Share of Assembly Constituency</b>	
8	Share of Assembly Constituency - (Vidhan Sabha) in State, District and Parliamentary Constituency - (Lok Sabha)	169
9	<b>Abbreviation &amp; Sources</b>	171-172
10	<b>Disclaimer</b>	174

## Location & Political Map

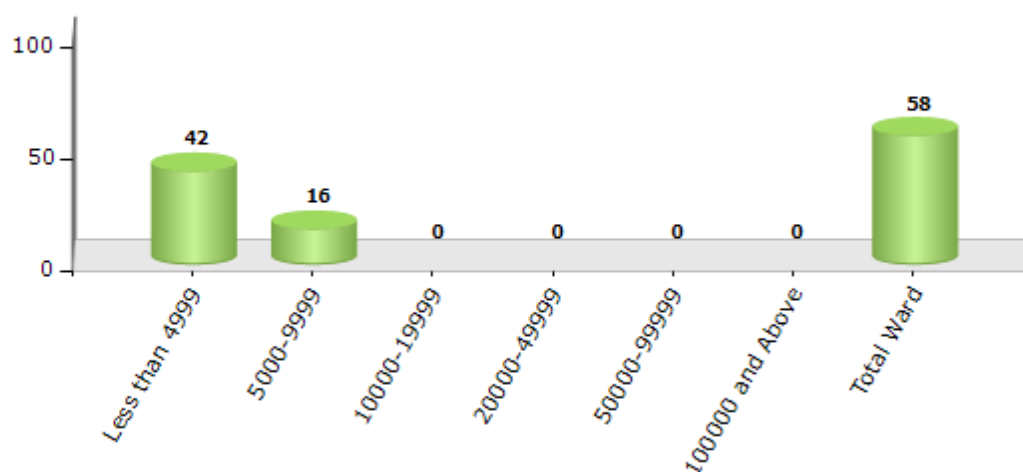


## Demographics

### Number of Ward by Population Size - 2011

Less than 4999	5000-9999	10000-19999	20000-49999	50000-99999	100000 and Above	Total Ward
42	16	0	0	0	0	58

Number of Ward by Population Size - 2011

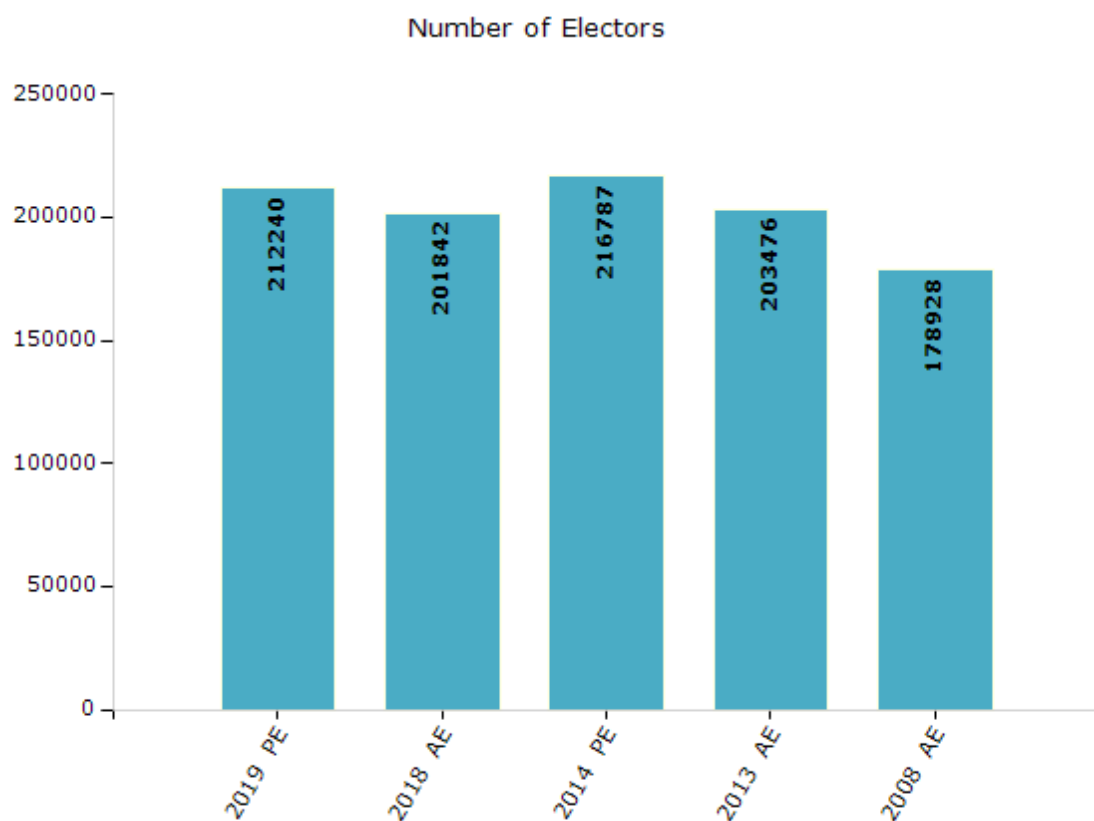




## Electoral Features

### Electoral by Male & Female

Year	Male	Female	Others	Total	Year	Male	Female	Others	Total
2019 PE	105292	106925	23	212240	2009 PE	-	-	-	-
2018 AE	100468	101350	24	201842	2008 AE	91450	87478	-	178928
2014 PE	109226	107534	27	216787	2004 PE	-	-	-	-
2013 AE	103131	100330	15	203476	2003 AE	-	-	-	-



Note : AE : Assembly Election, PE : Assembly Segment of Parliamentary Election

## Historical Summary Election Results

### Summary Result of Assembly Election - 2013

Candidate Name	Party	Votes	Votes %
Arun Vora	INC	58645	42.35
Hemchand Yadav	BJP	53024	38.29
Rajendra Sahu	CSM	17589	12.7
Ramesh Das Chelack	IND	1793	1.29
Bhaurao Fulzele	BSP	1137	0.82
Naseem Bano	IND	725	0.52
Shiv Thakur	IND	623	0.45
Gyanesh Dubey	NPEP	475	0.34
Chandan Markam	AJP	331	0.24
Girdhari Lal Jain	SP	325	0.23
Mohammad Shaeik Wasim Alias Vicky	IND	311	0.22
Dr. D.D. Chelak (Adhivakta)	IND	301	0.22
Arun Joshi	IND	296	0.21
Md. Ayyoob Pakiza	IND	170	0.12
Md. Aarif	IND	170	0.12
Santosh Pandey	SHS	159	0.11
Sataynaryan Paswan	RABP	157	0.11
Shivji Singh	IND	147	0.11
	NOTA	2102	1.52



## Polling Station Level Election Results

### Number and Name of Polling Stations (PS) (2018)

Number of Polling Stations	Name of Polling Stations	Number of Polling Stations	Name of Polling Stations
1	Baghera (K) Ward No. 56	22	Audyogik Nagar Uttar Ward 17
2	Baghera (Kha) Ward No. 56	23	Audyogik Nagar Uttar Ward 17-18
3	Baghera (Ga) Ward No. 56	24	Audyogik Nagar Dakshin Ward No.18
4	Urla (K) Ward No 57	25	Audyogik Nagar Uttar Ward No.18
5	Urla (Kh) Ward No. 57	26	Audyogik Nagar Dakshin Ward No18
6	Urla (G) Ward No. 57	27	Audyogik Nagar Dakshin Ward No18
7	Urla (Gh) Ward No. 58	28	Station Para Ward No 22
8	Urla (D) Ward No. 58	29	Katulboard Ward No. 59
9	Urla (Ch) Ward No. 58	30	Katulboard Ward No. 59
10	Karhidih Ward No. 15	31	Katulboard Ward No. 59
11	Sikolabhatha Ward No. 14	32	Katulboard Ward No. 59
12	Sikolabhatha Ward No. 14	33	Katulboard Ward No. 60
13	Sikola Bhatha Ward No. 14	34	Katulboard Ward No. 60
14	Sikola Bhatha Ward No.14	35	Katulboard Ward No. 60
15	Sikola Basti Dakshin Ward No.16	36	Katulboard Ward No. 60
16	Sikola Basti Dakshin Ward No.16	37	Katulbod Ward No 60
17	Sikola Basti Uttar Ward No. 15	38	Titurdiha Ward No. 21
18	Sikola Basti Uttar Ward No. 18	39	Titurdiha Ward No. 21
19	Sikola Basti Dakshin Ward No. 18	40	Titurdiha Ward No. 21
20	Sikola Basti Dakshin Ward No. 16	41	Titurdiha Ward No. 21
21	Sikola Basti Dakshin Ward No. 16	42	Titurdiha Ward No. 21

Contd....

## Polling Station Level Election Results

### Polling Station-wise Votes Secured by Overall Top Five Parties in Durg City Assembly in Assembly Election (AE) under Durg Parliamentary Constituency in Chhattisgarh (2018)

Number of Polling Station	Winner - Arun Vora (INC)	Runner-up - Chandrika Chandrakar (BJP)	3rd - Pratap Madhyani (JCCJ)	4th - Kanchan Shendre (IND)	5th - Dr. S. K. Agrawal (AAP)	NOTA	Other	Total Votes Secured
36	236	187	56	0	0	5	2	486
37	220	131	34	0	9	4	8	406
38	135	260	27	0	18	11	5	456
39	187	335	42	5	5	10	8	592
40	220	228	46	2	18	10	14	538
41	241	240	93	0	1	5	11	591
42	201	298	46	4	14	11	14	588
43	270	127	139	9	6	5	35	591
44	536	146	106	22	5	7	49	871
45	279	321	137	4	13	12	19	785
46	307	242	156	12	9	13	33	772
47	257	268	72	12	6	3	29	647
48	271	157	80	18	0	5	41	572
49	259	346	56	13	12	12	35	733
50	232	140	91	10	6	6	22	507
51	136	186	69	2	1	15	5	414
52	230	207	190	1	10	9	15	662
53	218	255	171	4	13	7	14	682
54	163	230	333	3	7	5	28	769
55	151	194	184	2	14	5	17	567
56	129	121	464	3	4	9	22	752
57	46	133	418	0	7	3	11	618
58	396	185	130	4	15	14	15	759
59	569	112	64	9	5	7	16	782
60	401	181	115	6	4	11	15	733
61	378	154	160	5	13	5	12	727
62	371	162	244	16	16	10	26	845
63	375	190	71	7	5	6	19	673
64	222	179	155	5	8	12	26	607
65	300	251	162	7	6	10	50	786
66	324	244	147	4	5	7	46	777
67	223	217	89	2	31	14	10	586
68	290	191	89	2	12	6	20	610
69	205	276	91	3	4	2	23	604
70	309	368	140	6	8	20	38	889

Contd....

## Polling Station Level Election Results

**Winner, Runner-up and 3rd Party Position & Winning Margin According to Polling Stations in Durg City Assembly in Assembly Election (AE) under Durg Parliamentary Constituency in Chhattisgarh (2018)**

Polling Station Number	Winner Party	Winner Votes (%)	Runner-up Party	Runner-up Votes (%)	Winning Margin Votes (%)	Third Party	Third Party Votes (%)	Other Votes (%)
71	INC	265 (38.97)	BJP	241 (35.44)	24 (3.53)	JCCJ	127 (18.68)	47 (6.91)
72	INC	228 (34.08)	JCCJ	215 (32.14)	13 (1.94)	BJP	170 (25.41)	56 (8.37)
73	INC	179 (36.46)	BJP	159 (32.38)	20 (4.08)	JCCJ	127 (25.87)	26 (5.3)
74	INC	224 (41.56)	BJP	200 (37.11)	24 (4.45)	JCCJ	87 (16.14)	28 (5.19)
75	INC	352 (39.73)	BJP	310 (34.99)	42 (4.74)	JCCJ	160 (18.06)	64 (7.22)
76	BJP	358 (40.64)	INC	347 (39.39)	11 (1.25)	JCCJ	103 (11.69)	73 (8.29)
77	BJP	237 (41.36)	INC	199 (34.73)	38 (6.63)	JCCJ	97 (16.93)	40 (6.98)
78	INC	297 (44.33)	BJP	212 (31.64)	85 (12.69)	JCCJ	106 (15.82)	55 (8.21)
79	INC	290 (45.1)	BJP	242 (37.64)	48 (7.46)	JCCJ	45 (7)	66 (10.26)
80	INC	297 (57.01)	BJP	126 (24.18)	171 (32.83)	JCCJ	66 (12.67)	32 (6.14)
81	INC	396 (67.92)	BJP	100 (17.15)	296 (50.77)	JCCJ	58 (9.95)	29 (4.97)
82	INC	413 (45.99)	BJP	305 (33.96)	108 (12.03)	JCCJ	104 (11.58)	76 (8.46)
83	INC	330 (45.96)	BJP	264 (36.77)	66 (9.19)	JCCJ	101 (14.07)	23 (3.2)
84	BJP	294 (41.06)	INC	278 (38.83)	16 (2.23)	JCCJ	91 (12.71)	53 (7.4)
85	INC	383 (52.25)	BJP	228 (31.11)	155 (21.14)	JCCJ	64 (8.73)	58 (7.91)
86	INC	446 (48.37)	BJP	301 (32.65)	145 (15.72)	JCCJ	113 (12.26)	62 (6.72)
87	BJP	267 (37.61)	INC	210 (29.58)	57 (8.03)	JCCJ	170 (23.94)	63 (8.87)
88	INC	386 (41.91)	BJP	300 (32.57)	86 (9.34)	JCCJ	183 (19.87)	52 (5.65)
89	BJP	281 (37.07)	INC	235 (31)	46 (6.07)	JCCJ	182 (24.01)	60 (7.92)
90	BJP	412 (49.88)	INC	255 (30.87)	157 (19.01)	JCCJ	105 (12.71)	54 (6.54)
91	BJP	361 (42.52)	INC	356 (41.93)	5 (0.59)	JCCJ	86 (10.13)	46 (5.42)
92	INC	377 (42.74)	BJP	374 (42.4)	3 (0.34)	JCCJ	73 (8.28)	58 (6.58)
93	BJP	298 (34.33)	JCCJ	249 (28.69)	49 (5.64)	INC	219 (25.23)	102 (11.75)
94	BJP	308 (41.07)	INC	286 (38.13)	22 (2.94)	JCCJ	109 (14.53)	47 (6.27)
95	BJP	306 (43.53)	INC	209 (29.73)	97 (13.8)	JCCJ	117 (16.64)	71 (10.1)
96	INC	289 (35.42)	BJP	288 (35.29)	1 (0.13)	JCCJ	155 (19)	84 (10.29)
97	INC	363 (42.81)	BJP	269 (31.72)	94 (11.09)	JCCJ	160 (18.87)	56 (6.6)
98	INC	368 (42.84)	JCCJ	249 (28.99)	119 (13.85)	BJP	144 (16.76)	98 (11.41)
99	INC	289 (39)	BJP	260 (35.09)	29 (3.91)	JCCJ	118 (15.92)	74 (9.99)
100	INC	403 (46.48)	BJP	239 (27.57)	164 (18.91)	JCCJ	126 (14.53)	99 (11.42)
101	INC	354 (46.4)	BJP	289 (37.88)	65 (8.52)	JCCJ	89 (11.66)	31 (4.06)
102	INC	366 (54.38)	BJP	209 (31.05)	157 (23.33)	JCCJ	46 (6.84)	52 (7.73)
103	INC	321 (49.92)	BJP	149 (23.17)	172 (26.75)	JCCJ	97 (15.09)	76 (11.82)
104	INC	266 (46.18)	JCCJ	130 (22.57)	136 (23.61)	BJP	129 (22.4)	51 (8.85)
105	INC	338 (65.25)	BJP	110 (21.24)	228 (44.01)	JCCJ	48 (9.27)	22 (4.25)

Contd....

## DISCLAIMER

The Terms of Use and Disclaimer of Datanet India Private Limited (hereinafter referred to as "Datanet") for use of this analysis report of **Durg City Assembly Constituency (Durg City Vidhan Sabha)** :-

1. **Assembly Factbook™** is a Registered Trade Mark owned by Datanet.
2. All the maps are sketched and graphical representation only and have not been drawn to the scale and also not to represent the actual geographical area or boundary of the unit.
3. The data for the aforesaid analysis is based on authentic sources and has been culled from the various publications of Census, CSO and NSSO for district and block level data, various central and state government departments, Central & State Elections Commissions and the concerned Returning Officers' releases, Electoral Rolls, Election results and allied publications, internal assessment, surveys, estimates and analysis. Therefore, certain adjustment of data at micro level may have been done to arrive closer to the macro data.
4. Data have been provided on an "As Is" and "As AVAILABLE" basis
5. The colours shown in the maps or diagram and charts of a particular party, alliance or AC are indicative and do not represent them.
6. This publication which includes maps, sheets, graphs and data would be the property under copyright of Datanet only. The user may use these for its internal study, analysis and research purposes. It's public display, re-selling or any commercial uses by the user are not allowed.
7. Datanet has taken due care and caution in compilation and processing of data and allied information, but does not guarantee the accuracy, adequacy or completeness of any information/analysis and will be not responsible for any errors or omissions or for the results obtained from the use of such information/analysis.
8. All the contents for the publication have been culled from various authentic sources and Datanet reasonably believes such sources to be reliable, but does not make any representations, express or implied as to the accuracy or fitness of use of such information. The information or contents of the information/analysis do not constitute advice and should not be relied upon in making (or refraining from making) any decision. Any reliance placed upon the information provided by Datanet is the sole responsibility and strictly at the user's risk.
9. In no event will Datanet be liable for any damages (including, without limitation, damages for loss of business projects, or loss of profits) arising in contract, tort or otherwise from the use of or inability to use any of its contents, or from any action taken (or refrained from being taken) as a result of using the analysis or any of its contents. Datanet its directors, owners, editors, officials, employees, distributor and agents or any associate will not be liable for any errors in the information contained or any consequences arising from the use of the contents of the provided information/analysis.
10. If any provision of these terms and conditions is held invalid or illegal or unenforceable for any reason by any court of competent jurisdiction, such provision shall be severed and the remainder of provisions of the terms and conditions shall continue in full force and effect as if the Term of Use had been executed with the invalid, illegal or unenforceable provision eliminated.
11. If there are any discrepancies in the information provided, please bring it to attention of Datanet for suitable rectification measures.

**Buy Online This Complete Book At**  
**Indiastat Publication Book Store**

[www.indiastatpublications.com](http://www.indiastatpublications.com)

or go directly at

<http://www.indiastatpublications.com>  
[Assembly\\_factbook/Chhattisgarh/Durg/Durg\\_City](http://www.indiastatpublications.com/Assembly_factbook/Chhattisgarh/Durg/Durg_City)

 **indiastat**elections

ISBN : 978-93-87312-43-2



9 789387 312432