



Chhattisgarh

Assembly Factbook™

Durg-Rural Assembly Constituency



Key Electoral Data of Durg-Rural
Assembly Constituency (Vidhan Sabha)



indiastatpublications

Chhattisgarh

Assembly Factbook™

Durg-Rural Assembly Constituency



Durg-Rural Vidhan Sabha

Editor & Director

Dr. R.K. Thukral

Research Editor

Dr. Shafeeq Rahman

**Compiled, Researched and Published by
Datanet India Pvt. Ltd.**

D-100, 1st Floor,

Okhla Industrial Area, Phase-I,

New Delhi- 110020.

Ph.: 91-11- 43580781-84

Email : support@indiastatpublications.com

Website : www.indiastatelections.com

Online Book Store :

www.indiastatpublications.com

Report No. : AFB/CG-63-0125

ISBN : 978-93-6219-811-2

First Edition : January, 2018

Eighth Updated Edition : January, 2025

Price : Rs.11500/-

US\$ 310

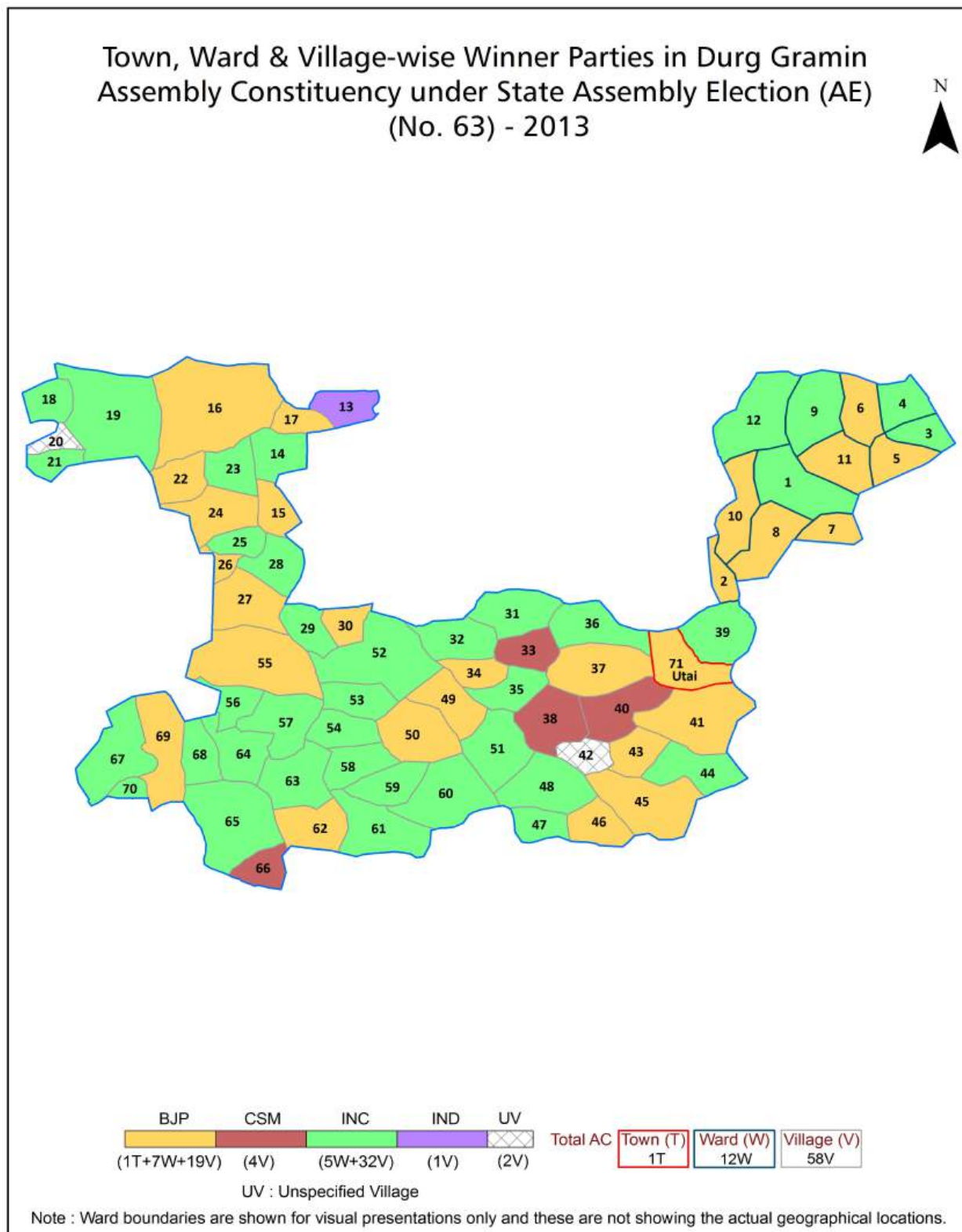
© **Datanet India Pvt. Ltd.**

All rights reserved. No part of this book may be reproduced, stored in a retrieval system or transmitted in any form or by any means, mechanical photocopying, photographing, scanning, recording or otherwise without the prior written permission of the publisher. Please refer to Disclaimer at page no. 187 for the use of this publication.

Printed in India

No.	Particulars	Page No.
	Introduction	
1	Assembly Constituency - (Vidhan Sabha) at a Glance Features of Assembly as per Delimitation Commission of India (2008)	1-2
	Location and Political Maps	
2	Location Map Boundaries of Assembly Constituency - (Vidhan Sabha) in District Boundaries of Assembly Constituency under Parliamentary Constituency - (Lok Sabha) Town, Ward & Village-wise Winner Parties- 2024, 2023, 2019, 2018, 2014, 2013, 2009 and 2008	3-11
	Administrative Setup (2011)	
3	District Sub-district Towns Villages Inhabited Villages Uninhabited Villages Village Panchayat Intermediate Panchayat	12-15
	Demographics (2011)	
4	Population Households Rural/Urban Population Towns, Ward and Villages by Population Size Sex Ratio (Total & 0-6 Years) Religious Population Social Population Literacy Rate	16-17
	Electoral Features	
5	Important Dates of Last Elections Held Electors by Gender Service Electors Voters Voters Turnout Polling Stations & Average Number of Electors per Polling Station Electors by Age Group Present Elected Representatives	18-23
	Historical Summary Election Results	
6	Vote Share of Major Parties Winning Margin (Number & Percentage) Polarity of Parties Summary Result of Assembly Segment of Parliamentary Elections 2024, 2019, 2014 and 2009 Summary Result of Assembly Elections 2023, 2018, 2013 and 2008	24-33
	Polling Station Level Election Results	
7	Name and Number of Polling Station 2024, 2023, 2019, 2018, 2014, 2013, 2009 and 2008 Polling Station-wise Electors, Voters & Voters Turnout 2024, 2023, 2019, 2018, 2014, 2013, 2009 and 2008 Polling Station wise Elections Results 2024, 2023, 2019, 2018, 2014, 2013, 2009 and 2008	34-165
	Share of Assembly Constituency	
8	Share of Assembly Constituency - (Vidhan Sabha) in State, District and Parliamentary Constituency - (Lok Sabha)	166
	Socio-Economic Amenities (2011)	
9	Access to Administrative Units Agricultural, Manufacturing and Industrial Commodities Demographic Indicators Education Health & Manpower Drinking Water Supply Sanitation Entertainment and Recreations Infrastructure Power Food Allocation Distribution and Marketing of Agriculture Commodities Infrastructure Transport and Road Infrastructure Communication Banking and Financial Services Land Use Irrigation Source	168-182
10	Abbreviation & Sources	184-185
11	Disclaimer	187

Location & Political Map



Administrative Setup

List of Village Panchayat & Intermediate Panchayat (Block) Name - 2011

Village Name	Village Panchayat Name	Intermediate Panchayat Name
Achhoti	Achoti	Durg
Albaras	Albaras	Durg
Amti	Amati	Durg
Anda	Anda	Durg
Anjora	Anjora (Kh)	Durg
Belaudi	Belodi	Durg
Bhanpuri	Bhanpuri	Durg
Bharda	Bharda	Durg
Bhothli	Bhothli	Durg
Birejhar	Birejhar	Durg
Borai	Borai	Durg
Borigarka	Borigrka	Durg
Chandkhuri	Chandkhuri	Durg
Changori	Changori	Durg
Chingri	Chingari	Durg
Chirpoti	Chirpoti	Durg
Damoda	Damonda	Durg
Dhanora	Dhanora	Durg
Dumardih (Part)	Dumardih	Durg
Ganiyari	Ganyari	Durg
Ghughsidih	Gugsidih	Durg
Hanoda	Hanoda	Durg
Janjgiri	Janjgiri	Durg
Jhola	Jhola	Durg
Katro	Katro	Durg
Khamharia	Khamariya	Durg
Khanda	Khanda	Durg
Khapri	Khapri	Durg
Khopli	Khopali	Durg

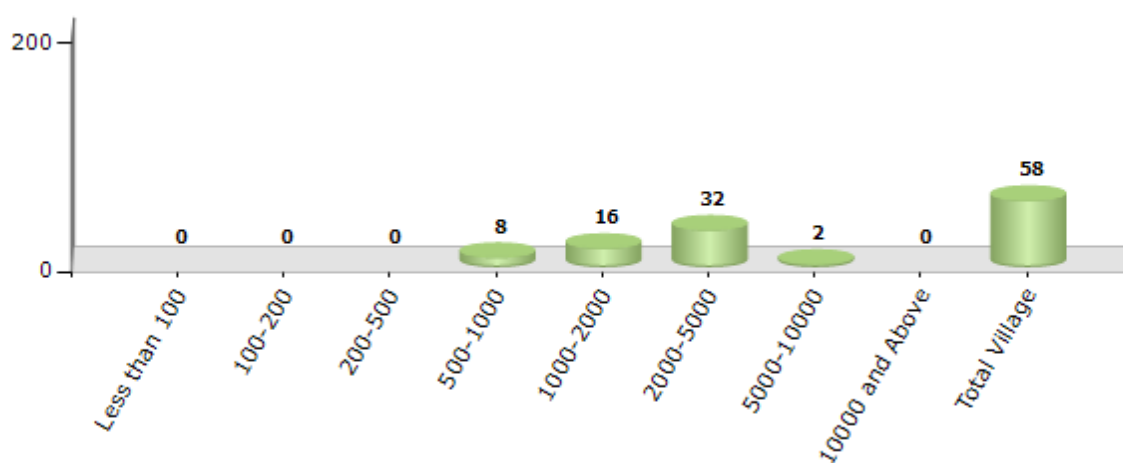
Contd....

Demographic

Number of Villages by Population Size - 2011

Less than 100	100-200	200-500	500-1000	1000-2000	2000-5000	5000-10000	10000 and Above	Total Village
0	0	0	8	16	32	2	0	58

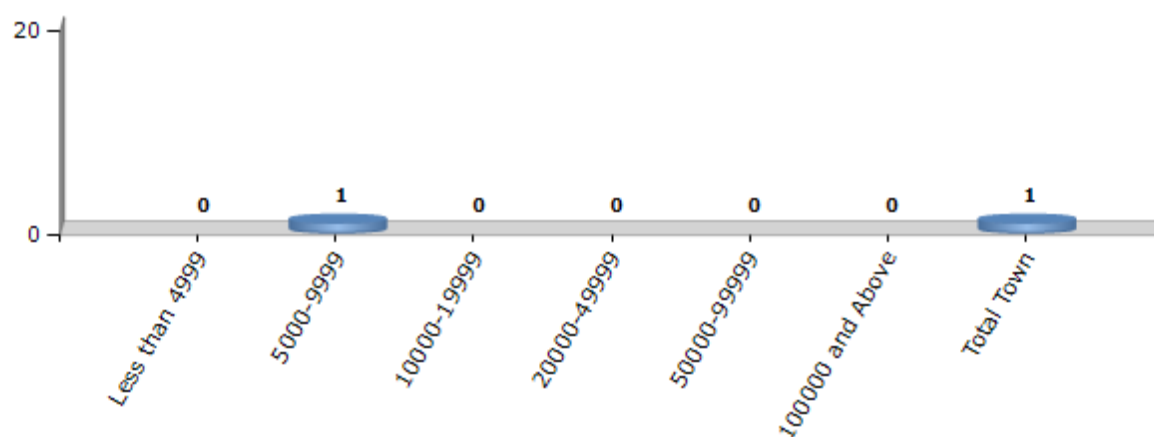
Number of Villages by Population Size - 2011



Number of Towns by Population Size - 2011

Less than 4999	5000-9999	10000-19999	20000-49999	50000-99999	100000 and Above	Total Town
0	1	0	0	0	0	1

Number of Towns by Population Size - 2011

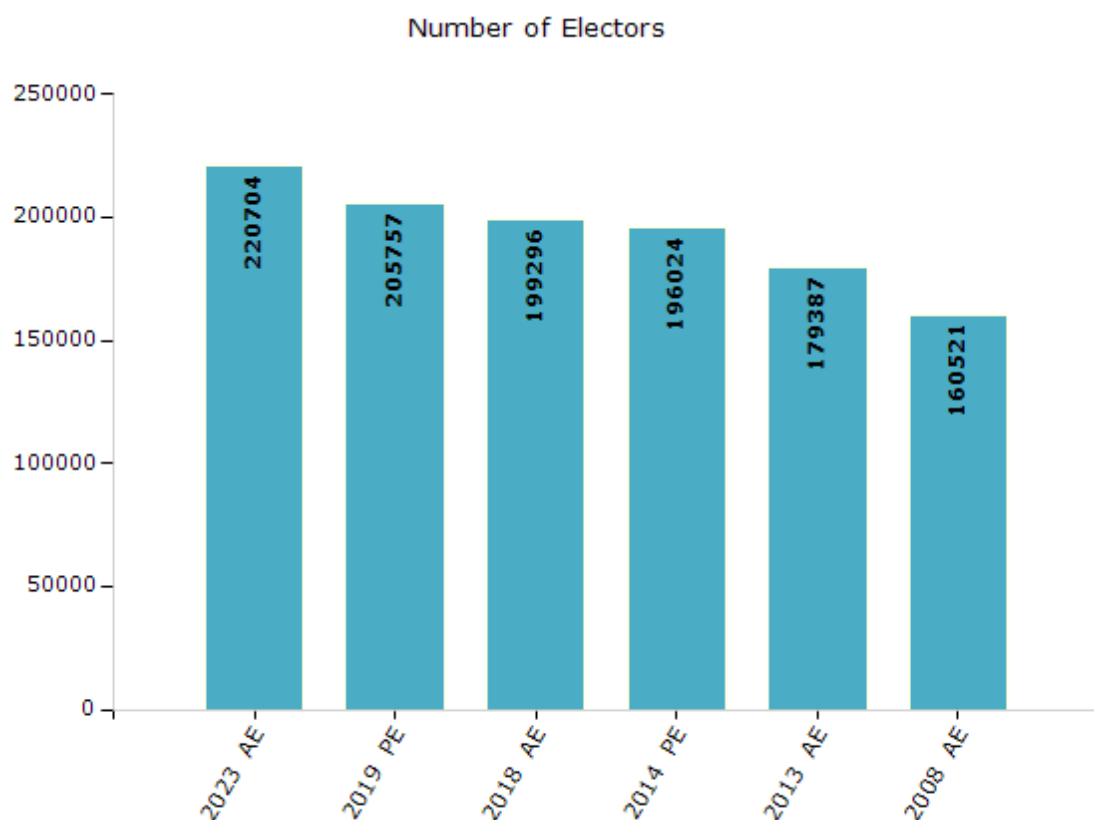


Electoral Features

Electoral by Male & Female

Year	Male	Female	Others	Total
2023 AE	110095	110604	5	220704
2019 PE	103596	102157	4	205757
2018 AE	100589	98684	23	199296
2014 PE	100494	95503	27	196024
2013 AE	92547	86827	13	179387

Year	Male	Female	Others	Total
2009 PE	-	-	-	-
2008 AE	82559	77962	-	160521
2004 PE	-	-	-	-
2003 AE	-	-	-	-

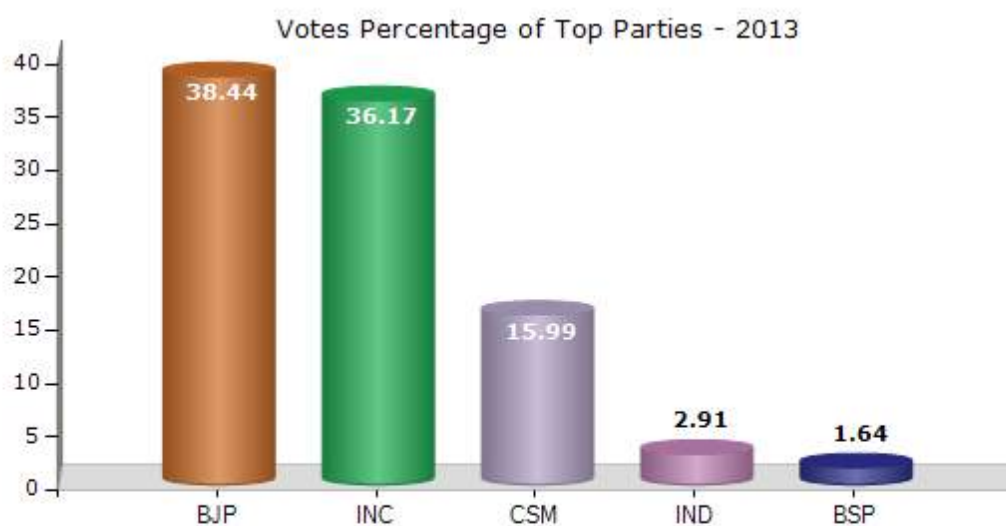


Note : AE : Assembly Election, PE : Assembly Segment of Parliamentary Election

Historical Summary Election Results

Summary Result of Assembly Election - 2013

Candidate Name	Party	Votes	Votes %
Smt. Ramshila Sahu	BJP	50327	38.44
Pratima Chandrakar	INC	47348	36.17
Urwashi Sahu	CSM	20938	15.99
Hinchha Ram Parkar	IND	3815	2.91
Daya Ram Sahu (Guruji)	BSP	2152	1.64
Narayan Prasad Yadav	IND	875	0.67
Chakradhar (Chiku) Mishra	IND	714	0.55
Shyamal Mitra	SP	463	0.35
Krishna Nand Dwivedi	LJP	436	0.33
Menka Goswami	RABP	306	0.23
	NOTA	3544	2.71



Polling Station Level Election Results

Number and Name of Polling Stations (PS) (2018)

Number of Polling Stations	Name of Polling Stations	Number of Polling Stations	Name of Polling Stations
1	Khursul (K)	22	Mohlai (K)
2	Khursul (Kh)	23	Mohlai (K)
3	Damoda (K)	24	Mohlai (G)
4	Damoda (Kh)	25	Kotani (K)
5	Borai (K)	26	Kotani (Kh)
6	Borai (Kh)	27	Siloda
7	Borai (G)	28	Khapari
8	Nagpura	29	Mahmara
9	Nagpura	30	Mahmara
10	Nagpura	31	Anjora
11	Nagpura	32	Anjora
12	Belodi (K)	33	Anjora
13	Belodi (Kh)	34	Pisegaon
14	Malud	35	Pisegaon
15	Ganiyari (K)	36	Kolihapuri
16	Ganiyari (Kh)	37	Kolihapuri
17	Piperchhedi	38	Dhanod
18	Rasamada (K)	39	Thnod
19	Rasamada (Kh)	40	Dhanod
20	Rasamada (G)	41	Dhanod
21	Rasamada (Gh)	42	Bireghar

Contd....

Polling Station Level Election Results

Polling Station-wise Votes Secured by Overall Top Five Parties in Durg-Rural Assembly in Assembly Election (AE) under Durg Parliamentary Constituency in Chhattisgarh (2018)

Number of Polling Station	Winner - Tamradhwaj Sahu (INC)	Runner-up - Jageshwar Sahu (BJP)	3rd - Dr. Balmukund Dewangan (JCCJ)	4th - Chumman Lal Deshmukh (IND)	5th - Balmukund Dewangan (IND)	NOTA	Other	Total Votes Secured
36	308	299	57	14	11	10	23	722
37	460	195	22	7	19	17	21	741
38	352	246	39	23	6	12	18	696
39	266	316	9	3	8	15	16	633
40	556	258	54	9	12	30	53	972
41	355	185	152	5	12	7	16	732
42	410	187	38	7	6	19	10	677
43	271	227	42	10	9	13	11	583
44	253	142	7	15	6	10	11	444
45	357	197	31	16	5	12	13	631
46	641	160	17	11	12	13	26	880
47	274	143	16	176	8	14	19	650
48	457	108	8	50	8	7	19	657
49	482	268	15	6	29	30	29	859
50	254	185	18	18	1	11	7	494
51	299	141	162	12	10	10	12	646
52	194	85	99	12	8	6	24	428
53	240	109	436	8	18	18	44	873
54	398	160	120	4	14	15	39	750
55	207	95	61	0	2	9	4	378
56	316	143	55	18	11	16	34	593
57	283	172	73	12	8	5	35	588
58	337	174	185	26	19	11	47	799
59	366	114	51	1	8	8	12	560
60	227	195	66	1	10	11	7	517
61	443	314	28	42	9	16	16	868
62	471	292	72	12	12	14	30	903
63	370	270	46	1	8	10	23	728
64	443	305	70	3	18	25	15	879
65	542	157	66	2	21	26	25	839
66	276	411	16	37	4	14	11	769
67	262	167	189	11	19	10	16	674
68	281	162	16	37	6	11	17	530
69	432	222	88	23	27	13	25	830
70	231	261	63	10	10	26	14	615

Contd....

Polling Station Level Election Results

Winner, Runner-up and 3rd Party Position & Winning Margin According to Polling Stations in Durg-Rural Assembly in Assembly Election (AE) under Durg Parliamentary Constituency in Chhattisgarh (2018)

Polling Station Number	Winner Party	Winner Votes (%)	Runner-up Party	Runner-up Votes (%)	Winning Margin Votes (%)	Third Party	Third Party Votes (%)	Other Votes (%)
71	BJP	341 (43.11)	INC	289 (36.54)	52 (6.57)	JCCJ	99 (12.52)	62 (7.84)
72	INC	195 (42.39)	BJP	154 (33.48)	41 (8.91)	JCCJ	85 (18.48)	26 (5.65)
73	INC	281 (49.04)	BJP	175 (30.54)	106 (18.5)	JCCJ	64 (11.17)	53 (9.25)
74	INC	475 (52.6)	JCCJ	184 (20.38)	291 (32.22)	BJP	126 (13.95)	118 (13.07)
75	INC	464 (54.98)	BJP	197 (23.34)	267 (31.64)	IND (CLD)	110 (13.03)	73 (8.65)
76	INC	556 (57.32)	IND (CLD)	163 (16.8)	393 (40.52)	BJP	161 (16.6)	90 (9.28)
77	INC	473 (60.64)	BJP	246 (31.54)	227 (29.1)	JCCJ	16 (2.05)	45 (5.77)
78	INC	398 (63.07)	JCCJ	102 (16.16)	296 (46.91)	BJP	84 (13.31)	47 (7.45)
79	BJP	273 (49.82)	INC	228 (41.61)	45 (8.21)	JCCJ	16 (2.92)	31 (5.66)
80	INC	359 (55.75)	BJP	223 (34.63)	136 (21.12)	JCCJ	12 (1.86)	50 (7.76)
81	INC	334 (46.98)	BJP	296 (41.63)	38 (5.35)	JCCJ	45 (6.33)	36 (5.06)
82	INC	234 (39.53)	BJP	185 (31.25)	49 (8.28)	JCCJ	129 (21.79)	44 (7.43)
83	INC	361 (48.65)	BJP	266 (35.85)	95 (12.8)	JCCJ	43 (5.8)	72 (9.7)
84	INC	318 (59.66)	BJP	171 (32.08)	147 (27.58)	IND (CLD)	8 (1.5)	36 (6.75)
85	INC	615 (69.02)	BJP	200 (22.45)	415 (46.57)	JCCJ	37 (4.15)	39 (4.38)
86	INC	403 (62)	BJP	186 (28.62)	217 (33.38)	IND (CLD)	12 (1.85)	49 (7.54)
87	INC	307 (57.28)	BJP	170 (31.72)	137 (25.56)	CSM	21 (3.92)	38 (7.09)
88	INC	357 (38.3)	BJP	308 (33.05)	49 (5.25)	JCCJ	220 (23.61)	47 (5.04)
89	INC	370 (42.68)	BJP	274 (31.6)	96 (11.08)	JCCJ	161 (18.57)	62 (7.15)
90	INC	307 (49.44)	BJP	231 (37.2)	76 (12.24)	JCCJ	59 (9.5)	24 (3.86)
91	INC	438 (58.71)	BJP	188 (25.2)	250 (33.51)	JCCJ	74 (9.92)	46 (6.17)
92	INC	447 (60.32)	BJP	157 (21.19)	290 (39.13)	JCCJ	88 (11.88)	49 (6.61)
93	INC	269 (54.23)	BJP	123 (24.8)	146 (29.43)	JCCJ	81 (16.33)	23 (4.64)
94	BJP	343 (57.84)	INC	195 (32.88)	148 (24.96)	IND (CLD)	18 (3.04)	37 (6.24)
95	BJP	215 (57.33)	INC	132 (35.2)	83 (22.13)	IND (CLD)	9 (2.4)	19 (5.07)
96	BJP	255 (50)	INC	178 (34.9)	77 (15.1)	IND (CLD)	28 (5.49)	49 (9.61)
97	INC	203 (43.84)	BJP	190 (41.04)	13 (2.8)	JCCJ	31 (6.7)	39 (8.42)
98	INC	215 (46.34)	BJP	213 (45.91)	2 (0.43)	JCCJ	14 (3.02)	22 (4.74)
99	INC	191 (44.11)	BJP	190 (43.88)	1 (0.23)	IND (CLD)	22 (5.08)	30 (6.93)
100	INC	187 (45.83)	BJP	179 (43.87)	8 (1.96)	JCCJ	13 (3.19)	29 (7.11)
101	INC	212 (41.09)	BJP	142 (27.52)	70 (13.57)	IND (CLD)	83 (16.09)	79 (15.31)
102	INC	247 (47.87)	BJP	223 (43.22)	24 (4.65)	JCCJ	24 (4.65)	22 (4.26)
103	BJP	356 (51.52)	INC	236 (34.15)	120 (17.37)	JCCJ	31 (4.49)	68 (9.84)
104	INC	234 (51.54)	BJP	149 (32.82)	85 (18.72)	JCCJ	33 (7.27)	38 (8.37)
105	INC	441 (52.19)	BJP	268 (31.72)	173 (20.47)	IND (CLD)	50 (5.92)	86 (10.18)

Contd....

Socio-Economic Amenities - Rural

Access to Education Facilities

Particulars	Number of Village (% of Population)				
	Available	Not Available	If Not Available (Distance of Nearest Facility)		
			A	B	C
Govt. Primary School	58 (100)	0 (0)	0 (0)	0 (0)	0 (0)
Private Primary School	8 (21)	50 (79)	0 (0)	0 (0)	0 (0)
Govt. Middle School	49 (92)	9 (8)	6 (4)	1 (1)	0 (0)
Private Middle School	4 (12)	54 (88)	1 (1)	0 (0)	0 (0)
Govt. Secondary School	22 (55)	36 (45)	26 (30)	7 (9)	0 (0)
Private Secondary School	3 (8)	55 (92)	1 (2)	0 (0)	0 (0)
Govt. Senior Secondary School	15 (40)	43 (60)	25 (34)	8 (11)	0 (0)
Private Senior Secondary School	3 (8)	55 (92)	1 (2)	0 (0)	0 (0)
Govt. Arts and Science Degree College	1 (3)	57 (97)	6 (13)	14 (22)	27 (43)
Private Arts and Science Degree College	1 (3)	57 (97)	0 (0)	0 (0)	0 (0)
Govt. Engineering College	0 (0)	58 (100)	0 (0)	5 (7)	19 (33)
Private Engineering College	3 (7)	55 (93)	7 (12)	5 (11)	9 (12)
Govt. Medicine College	0 (0)	58 (100)	0 (0)	6 (9)	39 (66)
Private Medicine College	2 (6)	56 (94)	0 (0)	0 (0)	0 (0)
Govt. Management Institute	0 (0)	58 (100)	0 (0)	9 (16)	18 (28)
Private Management Institute	0 (0)	58 (100)	0 (0)	1 (3)	3 (4)
Govt. Polytechnic	0 (0)	58 (100)	0 (0)	15 (28)	32 (54)
Private Polytechnic	0 (0)	58 (100)	0 (0)	0 (0)	0 (0)
Govt. Vocational Training School/ITI	0 (0)	58 (100)	2 (3)	9 (17)	35 (58)
Private Vocational Training School/ITI	1 (3)	57 (97)	0 (0)	0 (0)	0 (0)
Govt. Non Formal Training Centre	4 (8)	54 (92)	1 (1)	10 (20)	23 (37)
Private Non Formal Training Centre	0 (0)	58 (100)	0 (0)	0 (0)	0 (0)
Govt. School For Disabled	0 (0)	58 (100)	0 (0)	7 (15)	29 (50)
Private School For Disabled	0 (0)	58 (100)	1 (2)	0 (0)	1 (2)
Government Others	2 (3)	56 (97)	0 (0)	0 (0)	4 (3)
Private Others	1 (3)	57 (97)	0 (0)	2 (3)	0 (0)

Note : Distance A : Less than 5 km; B : Between 5-10 km; C : 10+ km.; Source : Data Analysis is based on 2011 Census.

DISCLAIMER

The Terms of Use and Disclaimer of Datanet India Private Limited (hereinafter referred to as "Datanet") for use of this analysis report of **Durg-Rural Assembly Constituency (Durg-Rural Vidhan Sabha)** :-

1. **Assembly Factbook™** is a Registered Trade Mark owned by Datanet.
2. All the maps are sketched and graphical representation only and have not been drawn to the scale and also not to represent the actual geographical area or boundary of the unit.
3. The data for the aforesaid analysis is based on authentic sources and has been culled from the various publications of Census, CSO and NSSO for district and block level data, various central and state government departments, Central & State Elections Commissions and the concerned Returning Officers' releases, Electoral Rolls, Election results and allied publications, internal assessment, surveys, estimates and analysis. Therefore, certain adjustment of data at micro level may have been done to arrive closer to the macro data.
4. Data have been provided on an "As Is" and "As AVAILABLE" basis
5. The colours shown in the maps or diagram and charts of a particular party, alliance or AC are indicative and do not represent them.
6. This publication which includes maps, sheets, graphs and data would be the property under copyright of Datanet only. The user may use these for its internal study, analysis and research purposes. It's public display, re-selling or any commercial uses by the user are not allowed.
7. Datanet has taken due care and caution in compilation and processing of data and allied information, but does not guarantee the accuracy, adequacy or completeness of any information/analysis and will be not responsible for any errors or omissions or for the results obtained from the use of such information/analysis.
8. All the contents for the publication have been culled from various authentic sources and Datanet reasonably believes such sources to be reliable, but does not make any representations, express or implied as to the accuracy or fitness of use of such information. The information or contents of the information/analysis do not constitute advice and should not be relied upon in making (or refraining from making) any decision. Any reliance placed upon the information provided by Datanet is the sole responsibility and strictly at the user's risk.
9. In no event will Datanet be liable for any damages (including, without limitation, damages for loss of business projects, or loss of profits) arising in contract, tort or otherwise from the use of or inability to use any of its contents, or from any action taken (or refrained from being taken) as a result of using the analysis or any of its contents. Datanet its directors, owners, editors, officials, employees, distributor and agents or any associate will not be liable for any errors in the information contained or any consequences arising from the use of the contents of the provided information/analysis.
10. If any provision of these terms and conditions is held invalid or illegal or unenforceable for any reason by any court of competent jurisdiction, such provision shall be severed and the remainder of provisions of the terms and conditions shall continue in full force and effect as if the Term of Use had been executed with the invalid, illegal or unenforceable provision eliminated.
11. If there are any discrepancies in the information provided, please bring it to attention of Datanet for suitable rectification measures.

Buy Online This Complete Book At
Indiastat Publication Book Store

www.indiastatpublications.com

or go directly at

<http://www.indiastatpublications.com>
[Assembly_factbook/Chhattisgarh/Durg/Durg-Rural](http://www.indiastatpublications.com/Assembly_factbook/Chhattisgarh/Durg/Durg-Rural)



i indiastat**elections**

ISBN : 978-93-6219-811-2



9 789362 198112