



Chhattisgarh

Assembly Factbook™

Navagarh Assembly Constituency



Key Electoral Data of Navagarh
Assembly Constituency (Vidhan Sabha)

Chhattisgarh

Assembly Factbook™

Navagarh Assembly Constituency



Navagarh Vidhan Sabha

Editor & Director

Dr. R.K. Thukral

Research Editor

Dr. Shafeeq Rahman

Compiled, Researched and Published by Datanet India Pvt. Ltd.

D-100, 1st Floor,

Okhla Industrial Area, Phase-I,
New Delhi- 110020.

Ph.: 91-11- 43580781-84

Email : support@indiastatpublications.com

Website : www.indiastatelections.com

Online Book Store :

www.indiastatpublications.com

Report No. : AFB/CG-70-0123

ISBN : 978-93-87312-74-6

First Edition : January, 2018

Sixth Updated Edition : January, 2023

Price : Rs. 11500/-

US\$ 310

© Datanet India Pvt. Ltd.


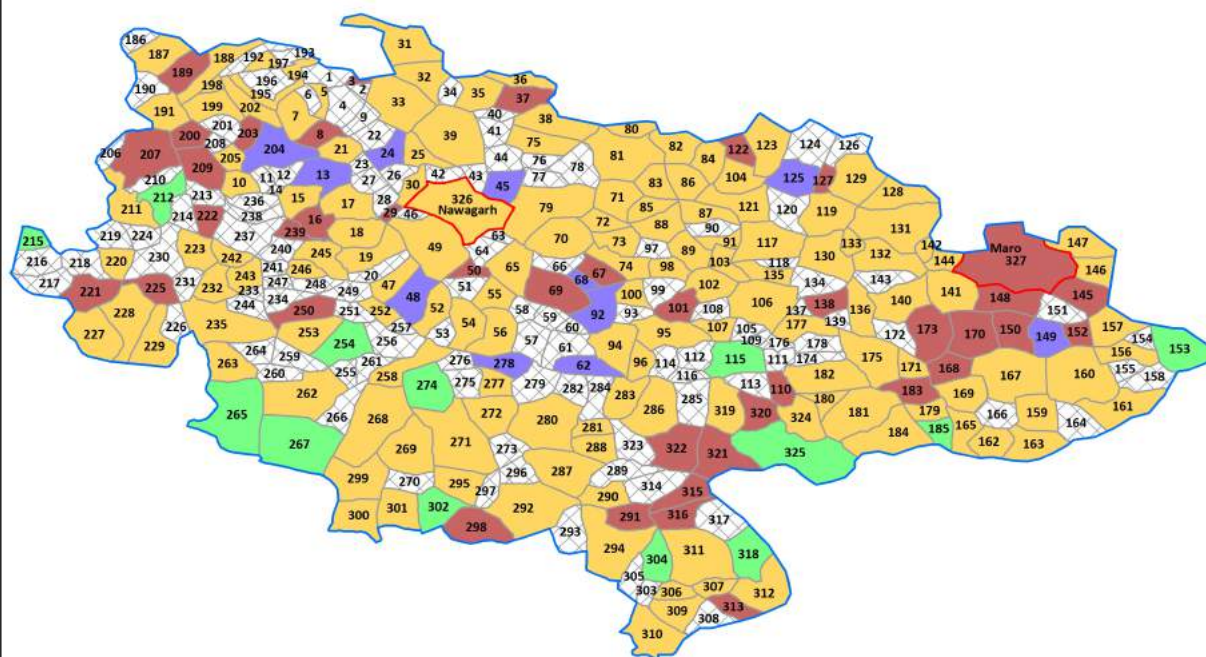
All rights reserved. No part of this book may be reproduced, stored in a retrieval system or transmitted in any form or by any means, mechanical photocopying, photographing, scanning, recording or otherwise without the prior written permission of the publisher. Please refer to Disclaimer at page no. 225 for the use of this publication.

Printed in India

No.	Particulars	Page No.
	Introduction	
1	Assembly Constituency - (Vidhan Sabha) at a Glance Features of Assembly as per Delimitation Commission of India (2008)	1-2
	Location and Political Maps	
2	Location Map Boundaries of Assembly Constituency - (Vidhan Sabha) in District Boundaries of Assembly Constituency under Parliamentary Constituency - (Lok Sabha) Town & Village-wise Winner Parties- 2019, 2018, 2014, 2013, 2009 and 2008	3-11
	Administrative Setup (2011)	
3	District Sub-district Towns Villages Inhabited Villages Uninhabited Villages Village Panchayat Intermediate Panchayat	12-27
	Demographics (2011)	
4	Population Households Rural/Urban Population Towns and Villages by Population Size Sex Ratio (Total & 0-6 Years) Religious Population Social Population Literacy Rate	28-29
	Electoral Features	
5	Important Dates of Last Elections Held Electors by Gender Service Electors Voters Voters Turnout Polling Stations & Average Number of Electors per Polling Station Electors by Age Group Present Elected Representatives	30-35
	Historical Summary Election Results	
6	Vote Share of Major Parties Winning Margin (Number & Percentage) Polarity of Parties Summary Result of Assembly Segment of Parliamentary Elections 2019, 2014 and 2009 Summary Result of Assembly Elections 2018, 2013 and 2008	36-45
	Polling Station Level Election Results	
7	Name and Number of Polling Station 2019, 2018, 2014, 2013, 2009 and 2008 Polling Station-wise Electors, Voters & Voters Turnout 2019, 2018, 2014, 2013, 2009 and 2008 Polling Station wise Elections Results 2019, 2018, 2014, 2013, 2009 and 2008	46-203
	Share of Assembly Constituency	
8	Share of Assembly Constituency - (Vidhan Sabha) in State, District and Parliamentary Constituency - (Lok Sabha)	204
	Socio-Economic Amenities (2011)	
9	Access to Administrative Units Agricultural, Manufacturing and Industrial Commodities Demographic Indicators Education Health & Manpower Drinking Water Supply Sanitation Entertainment and Recreations Infrastructure Power Food Allocation Distribution and Marketing of Agriculture Commodities Infrastructure Transport and Road Infrastructure Communication Banking and Financial Services Land Use Irrigation Source	206-220
10	Abbreviation & Sources	222-223
11	Disclaimer	225

Location & Political Map

Town & Village-wise Winner Parties in Navagarh Assembly
Constituency under State Assembly Election (AE) (No. 70)
2013



Total AC	Town (T)	Village (V)
	2T	325V

Administrative Setup

List of Village Panchayat & Intermediate Panchayat (Block) Name - 2011

Village Name	Village Panchayat Name	Intermediate Panchayat Name
Adar	Semariya	Nawagarh
Adbandha	Kurda	Bemetra
Akoli	Akoli	Nawagarh
Amaldiha	Amaldiha	Nawagarh
Amcho	Panchbhaiya	Bemetra
Amlidih	Thengabhat	Nawagarh
Amlidih	Bhanwardah	Bemetra
Amora	Amora	Nawagarh
Andhiyar Khore	Jeora S	Nawagarh
Andhiyarkhor	Andhiyarkhor	Nawagarh
Andu	Andu	Bemetra
Arjuni	Arjuni	Bemetra
Atargawan	Motimpur	Nawagarh
Atariya	Dhangaon	Bemetra
Badhuli Kanpa	Newsa	Nawagarh
Badnara	Badnara	Nawagarh
Baduwa Kapa	Kathaytiya	Bemetra
Bagaud	Babaghatoli	Bemetra
Baghul	Baghul	Nawagarh
Baharbod	Baharbod	Nawagarh
Baharbod	Janta	Bemetra
Baiharsari	Baiharsari	Bemetra
Baijalpur	Bortara	Nawagarh
Balsamund	Balsamund	Bemetra
Bandhi	Bandhi	Bemetra
Banshapur	Martara	Bemetra
Baradera	Baradera	Bemetra
Barbaspur	Barbaspur	Nawagarh
Batar	Batar	Bemetra

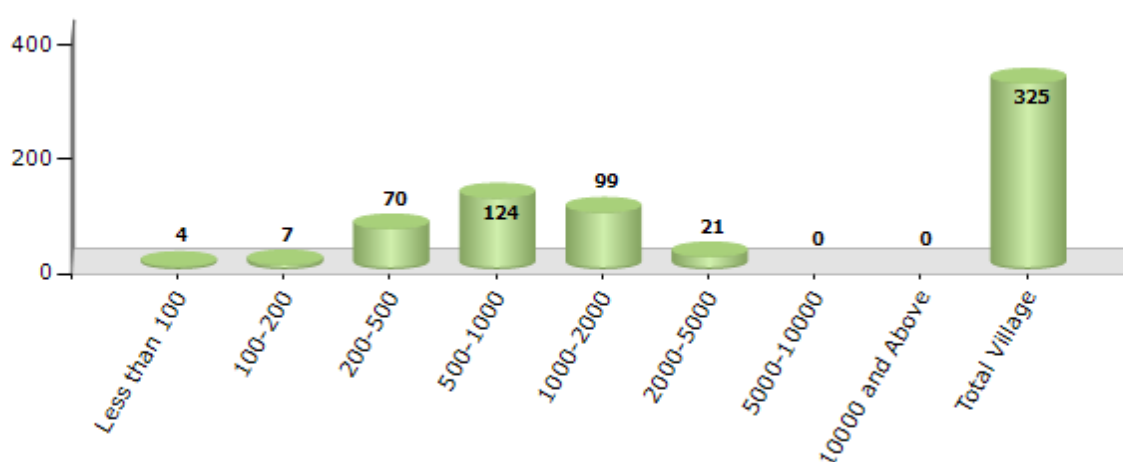
Contd....

Demographic

Number of Villages by Population Size - 2011

Less than 100	100-200	200-500	500-1000	1000-2000	2000-5000	5000-10000	10000 and Above	Total Village
4	7	70	124	99	21	0	0	325

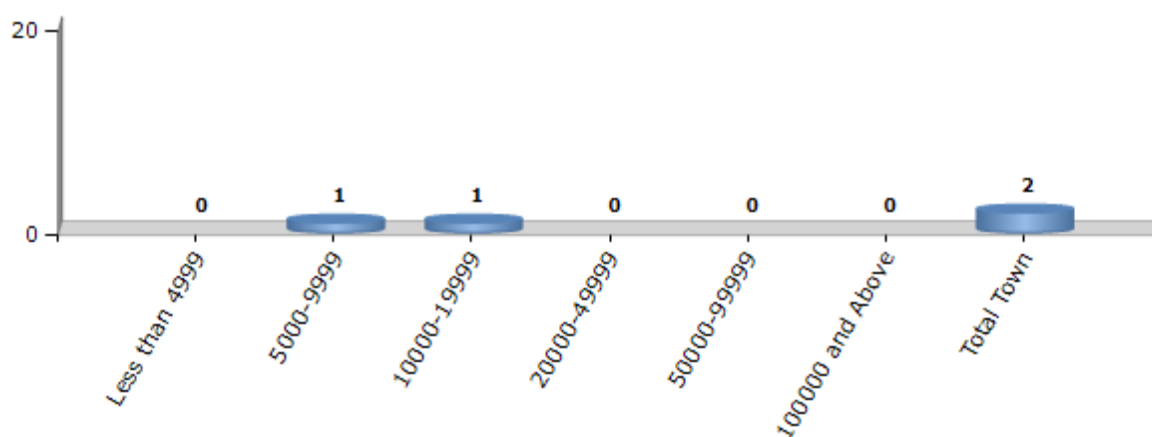
Number of Villages by Population Size - 2011



Number of Towns by Population Size - 2011

Less than 4999	5000-9999	10000-19999	20000-49999	50000-99999	100000 and Above	Total Town
0	1	1	0	0	0	2

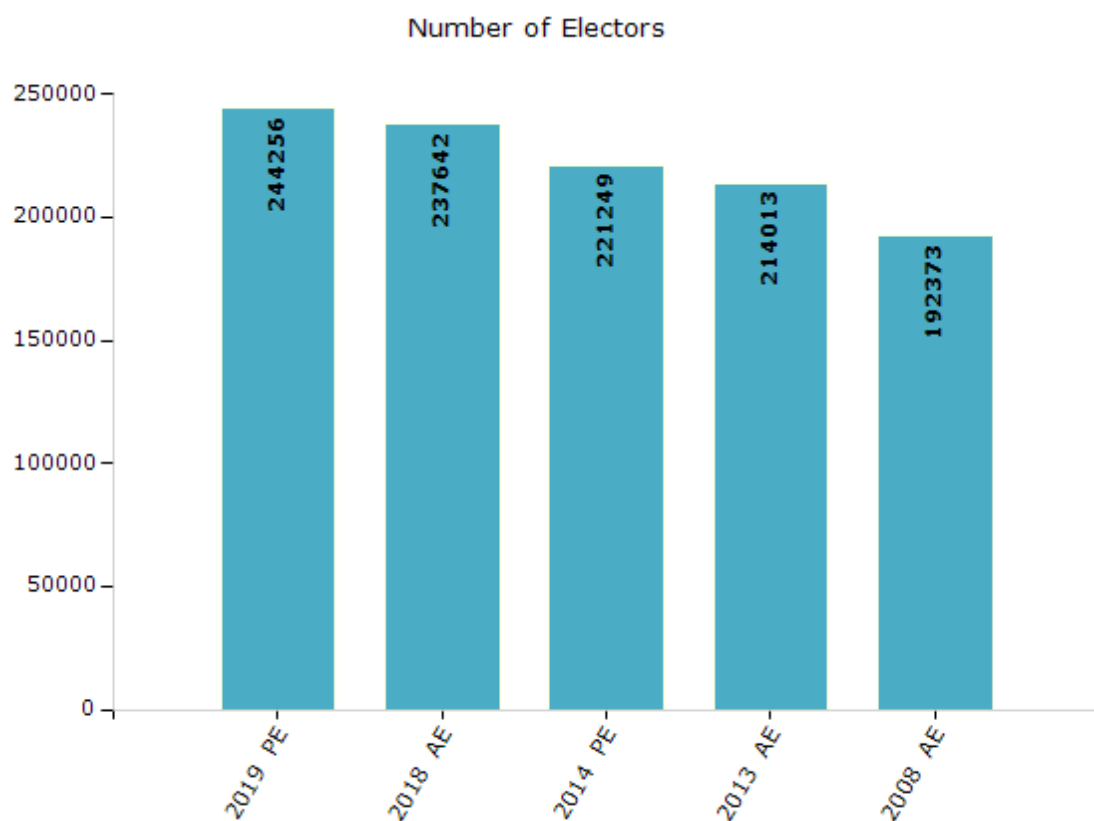
Number of Towns by Population Size - 2011



Electoral Features

Electoral by Male & Female

Year	Male	Female	Others	Total	Year	Male	Female	Others	Total
2019 PE	124622	119633	1	244256	2009 PE	-	-	-	-
2018 AE	120969	116668	5	237642	2008 AE	96188	96185	-	192373
2014 PE	112579	108656	14	221249	2004 PE	-	-	-	-
2013 AE	108670	105315	28	214013	2003 AE	-	-	-	-

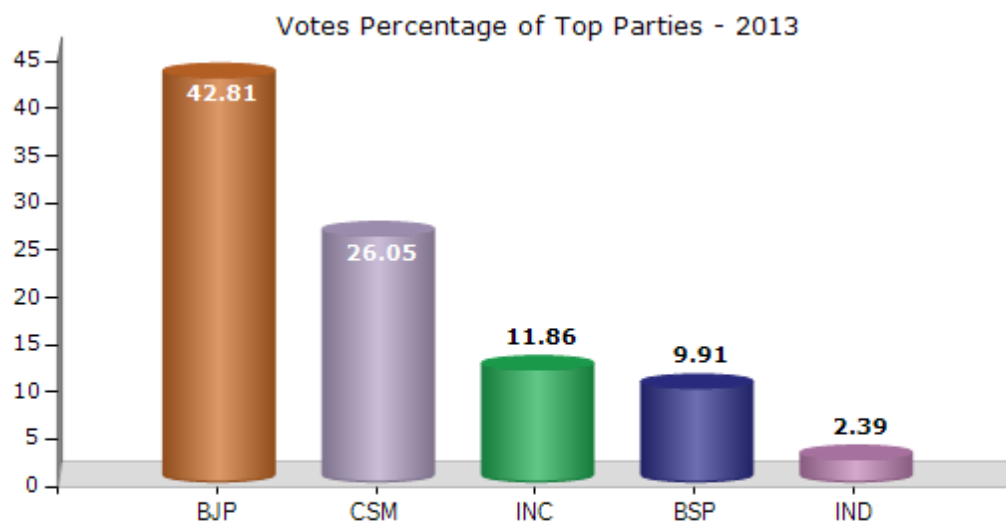


Note : AE : Assembly Election, PE : Assembly Segment of Parliamentary Election

Historical Summary Election Results

Summary Result of Assembly Election - 2013

Candidate Name	Party	Votes	Votes %
Dayaldas Baghel	BJP	69447	42.81
Derhu Prashad Ghritlahare	CSM	42254	26.05
Anita Patre	INC	19234	11.86
Omprakash Batchpayi	BSP	16075	9.91
Gopal Chaturvedi	IND	3870	2.39
Kirti Bai Hirwani	IND	2438	1.5
Santosh Dahariya	IND	2315	1.43
Shivaram Ghritlahare	BASMM	1734	1.07
	NOTA	4865	3



Polling Station Level Election Results

Number and Name of Polling Stations (PS) (2018)

Number of Polling Stations	Name of Polling Stations	Number of Polling Stations	Name of Polling Stations
1	Dohtra	22	Chicholi
2	Maro	23	Karamsen
3	Maro	24	Akoli
4	Maro	25	Nandghat
5	Maro	26	Nandghat
6	Bhilauni	27	Khapari
7	Jhulna	28	Adar
8	Chakrvay	29	Tarapongi
9	Chakravay	30	Tarapongi
10	Narayanpur	31	Murra
11	Narayanpur	32	Semriya
12	Mohlai	33	Ghursena
13	Navagaon	34	Ghursena
14	Amaldiha	35	Bhoapsra
15	Amaldiha	36	Darri
16	Tohdhi	37	Gunjera
17	Tohdhi	38	Gunjera
18	Temri	39	Parasada
19	Temri	40	Lalpur
20	Temri	41	Eramshahi
21	Chicholi	42	Eramshahi

Contd....

Polling Station Level Election Results

Polling Station-wise Votes Secured by Overall Top Five Parties in Navagarh Assembly in Assembly Election (AE) under Durg Parliamentary Constituency in Chhattisgarh (2018)

Number of Polling Station	Winner - Gurudayal Singh Banjare (INC)	Runner-up - Dayaldas Baghel (BJP)	3rd - Omprakash Batchpayi (BSP)	4th - Hemant Kumar Mahilang (IND)	5th - Hiralal Anant (IND)	NOTA	Other	Total Votes Secured
36	155	98	284	3	0	16	7	563
37	307	110	50	17	5	4	8	501
38	218	63	70	6	3	10	6	376
39	293	350	13	7	21	5	23	712
40	152	245	3	1	14	7	14	436
41	244	148	55	9	6	3	4	469
42	232	72	140	18	9	9	7	487
43	172	136	44	6	7	5	12	382
44	436	219	64	7	10	3	23	762
45	342	123	5	14	8	6	10	508
46	156	132	12	4	4	1	9	318
47	483	123	16	27	6	5	46	706
48	259	106	96	18	3	3	42	527
49	286	276	33	17	18	15	24	669
50	230	150	6	21	14	4	15	440
51	239	186	78	10	14	6	23	556
52	408	260	17	16	18	16	27	762
53	353	358	69	6	12	6	22	826
54	386	180	45	13	12	12	21	669
55	145	90	84	5	6	3	11	344
56	273	234	8	26	21	2	26	590
57	260	249	41	9	8	10	14	591
58	120	141	0	6	15	1	4	287
59	341	165	7	19	12	3	10	557
60	340	211	17	16	18	8	18	628
61	440	140	5	9	7	2	9	612
62	584	123	12	25	13	11	25	793
63	366	378	58	19	22	9	35	887
64	216	192	47	3	11	2	17	488
65	441	102	20	23	14	5	13	618
66	211	128	114	6	9	7	12	487
67	158	90	244	3	7	24	12	538
68	231	76	6	6	6	1	3	329
69	235	243	0	2	7	6	27	520
70	195	225	4	5	8	2	22	461

Contd....

Polling Station Level Election Results

Winner, Runner-up and 3rd Party Position & Winning Margin According to Polling Stations in Navagarh Assembly in Assembly Election (AE) under Durg Parliamentary Constituency in Chhattisgarh (2018)

Polling Station Number	Winner Party	Winner Votes (%)	Runner-up Party	Runner-up Votes (%)	Winning Margin Votes (%)	Third Party	Third Party Votes (%)	Other Votes (%)
71	INC	120 (60.3)	BJP	46 (23.12)	74 (37.18)	BSP	24 (12.06)	9 (4.52)
72	BJP	302 (56.13)	INC	197 (36.62)	105 (19.51)	IND (HA)	11 (2.04)	28 (5.2)
73	INC	316 (63.45)	BJP	118 (23.69)	198 (39.76)	BSP	31 (6.22)	33 (6.63)
74	BJP	309 (44.78)	INC	267 (38.7)	42 (6.08)	IND (BH)	52 (7.54)	62 (8.99)
75	INC	173 (59.25)	BJP	94 (32.19)	79 (27.06)	BSP	9 (3.08)	16 (5.48)
76	BJP	318 (40.41)	INC	314 (39.9)	4 (0.51)	BSP	45 (5.72)	110 (13.98)
77	BJP	281 (43.63)	INC	267 (41.46)	14 (2.17)	BSP	40 (6.21)	56 (8.7)
78	INC	402 (57.84)	BJP	161 (23.17)	241 (34.67)	BSP	93 (13.38)	39 (5.61)
79	INC	240 (52.17)	BJP	163 (35.43)	77 (16.74)	IND (HA)	14 (3.04)	43 (9.35)
80	INC	295 (60.82)	BJP	144 (29.69)	151 (31.13)	IND (HKM)	11 (2.27)	35 (7.22)
81	INC	273 (59.61)	BJP	141 (30.79)	132 (28.82)	IND (HKM)	17 (3.71)	27 (5.9)
82	BJP	195 (39)	INC	163 (32.6)	32 (6.4)	BSP	73 (14.6)	69 (13.8)
83	INC	311 (61.71)	BJP	80 (15.87)	231 (45.84)	BSP	52 (10.32)	61 (12.1)
84	INC	376 (61.04)	BJP	156 (25.32)	220 (35.72)	BSP	19 (3.08)	65 (10.55)
85	INC	439 (60.47)	BJP	170 (23.42)	269 (37.05)	BSP	41 (5.65)	76 (10.47)
86	INC	401 (57.04)	BJP	168 (23.9)	233 (33.14)	BSP	69 (9.82)	65 (9.25)
87	INC	265 (65.27)	BJP	100 (24.63)	165 (40.64)	IND (HKM)	7 (1.72)	34 (8.37)
88	BSP	249 (34.63)	BJP	218 (30.32)	31 (4.31)	INC	185 (25.73)	67 (9.32)
89	BJP	312 (58.98)	INC	134 (25.33)	178 (33.65)	BSP	26 (4.91)	57 (10.78)
90	INC	212 (45.2)	BJP	123 (26.23)	89 (18.97)	BSP	64 (13.65)	70 (14.93)
91	BJP	240 (38.1)	INC	232 (36.83)	8 (1.27)	BSP	105 (16.67)	53 (8.41)
92	INC	278 (52.85)	BJP	125 (23.76)	153 (29.09)	BSP	94 (17.87)	29 (5.51)
93	INC	144 (56.03)	BSP	57 (22.18)	87 (33.85)	BJP	37 (14.4)	19 (7.39)
94	BJP	210 (45.45)	INC	198 (42.86)	12 (2.59)	IND (HA)	16 (3.46)	38 (8.23)
95	INC	241 (49.08)	BJP	157 (31.98)	84 (17.1)	BSP	62 (12.63)	31 (6.31)
96	INC	270 (45.45)	BJP	250 (42.09)	20 (3.36)	BSP	28 (4.71)	46 (7.74)
97	BJP	169 (48.29)	INC	97 (27.71)	72 (20.58)	BSP	40 (11.43)	44 (12.57)
98	BJP	167 (34.36)	INC	165 (33.95)	2 (0.41)	BSP	106 (21.81)	48 (9.88)
99	BJP	276 (47.1)	INC	241 (41.13)	35 (5.97)	IND (HA)	23 (3.92)	46 (7.85)
100	BJP	144 (48)	INC	133 (44.33)	11 (3.67)	IND (HA)	9 (3)	14 (4.67)
101	INC	306 (58.29)	BJP	163 (31.05)	143 (27.24)	IND (HKM)	12 (2.29)	44 (8.38)
102	BJP	393 (54.89)	INC	245 (34.22)	148 (20.67)	BSP	24 (3.35)	54 (7.54)
103	BJP	250 (50.4)	INC	187 (37.7)	63 (12.7)	IND (HA)	14 (2.82)	45 (9.07)
104	BJP	188 (55.29)	INC	118 (34.71)	70 (20.58)	IND (HA)	13 (3.82)	21 (6.18)
105	INC	217 (49.32)	BJP	175 (39.77)	42 (9.55)	BSP	15 (3.41)	33 (7.5)

Contd....

Socio-Economic Amenities - Rural

Access to Education Facilities

Particulars	Number of Village (% of Population)				
	Available	Not Available	If Not Available (Distance of Nearest Facility)		
			A	B	C
Govt. Primary School	305 (98)	20 (2)	13 (1)	0 (0)	0 (0)
Private Primary School	18 (9)	307 (91)	0 (0)	1 (0)	1 (0)
Govt. Middle School	157 (66)	168 (34)	125 (26)	19 (3)	2 (0)
Private Middle School	7 (4)	318 (96)	1 (0)	0 (0)	1 (0)
Govt. Secondary School	32 (21)	293 (79)	124 (33)	138 (38)	16 (4)
Private Secondary School	1 (0)	324 (100)	0 (0)	1 (0)	2 (0)
Govt. Senior Secondary School	12 (8)	313 (92)	80 (24)	143 (42)	44 (12)
Private Senior Secondary School	2 (2)	323 (98)	0 (0)	1 (0)	2 (1)
Govt. Arts and Science Degree College	1 (0)	324 (100)	11 (3)	64 (18)	204 (64)
Private Arts and Science Degree College	1 (0)	324 (100)	0 (0)	0 (0)	0 (0)
Govt. Engineering College	0 (0)	325 (100)	0 (0)	1 (0)	268 (83)
Private Engineering College	0 (0)	325 (100)	0 (0)	0 (0)	2 (1)
Govt. Medicine College	0 (0)	325 (100)	0 (0)	1 (0)	274 (85)
Private Medicine College	0 (0)	325 (100)	0 (0)	0 (0)	1 (0)
Govt. Management Institute	0 (0)	325 (100)	0 (0)	0 (0)	231 (74)
Private Management Institute	0 (0)	325 (100)	0 (0)	0 (0)	2 (1)
Govt. Polytechnic	0 (0)	325 (100)	0 (0)	1 (0)	252 (78)
Private Polytechnic	1 (0)	324 (100)	0 (0)	0 (0)	0 (0)
Govt. Vocational Training School/ITI	1 (0)	324 (100)	2 (1)	21 (8)	247 (75)
Private Vocational Training School/ITI	0 (0)	325 (100)	0 (0)	0 (0)	1 (0)
Govt. Non Formal Training Centre	0 (0)	325 (100)	0 (0)	4 (1)	203 (64)
Private Non Formal Training Centre	0 (0)	325 (100)	0 (0)	0 (0)	0 (0)
Govt. School For Disabled	1 (0)	324 (100)	0 (0)	3 (1)	237 (73)
Private School For Disabled	0 (0)	325 (100)	0 (0)	0 (0)	4 (1)
Government Others	0 (0)	325 (100)	1 (0)	0 (0)	2 (1)
Private Others	0 (0)	325 (100)	0 (0)	0 (0)	0 (0)

Note : Distance A : Less than 5 km; B : Between 5-10 km; C : 10+ km.; Source : Data Analysis is based on 2011 Census.

DISCLAIMER

The Terms of Use and Disclaimer of Datanet India Private Limited (hereinafter referred to as "Datanet") for use of this analysis report of **Navagarh Assembly Constituency (Navagarh Vidhan Sabha)** :-

1. **Assembly Factbook™** is a Registered Trade Mark owned by Datanet.
2. All the maps are sketched and graphical representation only and have not been drawn to the scale and also not to represent the actual geographical area or boundary of the unit.
3. The data for the aforesaid analysis is based on authentic sources and has been culled from the various publications of Census, CSO and NSSO for district and block level data, various central and state government departments, Central & State Elections Commissions and the concerned Returning Officers' releases, Electoral Rolls, Election results and allied publications, internal assessment, surveys, estimates and analysis. Therefore, certain adjustment of data at micro level may have been done to arrive closer to the macro data.
4. Data have been provided on an "As Is" and "As AVAILABLE" basis
5. The colours shown in the maps or diagram and charts of a particular party, alliance or AC are indicative and do not represent them.
6. This publication which includes maps, sheets, graphs and data would be the property under copyright of Datanet only. The user may use these for its internal study, analysis and research purposes. It's public display, re-selling or any commercial uses by the user are not allowed.
7. Datanet has taken due care and caution in compilation and processing of data and allied information, but does not guarantee the accuracy, adequacy or completeness of any information/analysis and will be not responsible for any errors or omissions or for the results obtained from the use of such information/analysis.
8. All the contents for the publication have been culled from various authentic sources and Datanet reasonably believes such sources to be reliable, but does not make any representations, express or implied as to the accuracy or fitness of use of such information. The information or contents of the information/analysis do not constitute advice and should not be relied upon in making (or refraining from making) any decision. Any reliance placed upon the information provided by Datanet is the sole responsibility and strictly at the user's risk.
9. In no event will Datanet be liable for any damages (including, without limitation, damages for loss of business projects, or loss of profits) arising in contract, tort or otherwise from the use of or inability to use any of its contents, or from any action taken (or refrained from being taken) as a result of using the analysis or any of its contents. Datanet its directors, owners, editors, officials, employees, distributor and agents or any associate will not be liable for any errors in the information contained or any consequences arising from the use of the contents of the provided information/analysis.
10. If any provision of these terms and conditions is held invalid or illegal or unenforceable for any reason by any court of competent jurisdiction, such provision shall be severed and the remainder of provisions of the terms and conditions shall continue in full force and effect as if the Term of Use had been executed with the invalid, illegal or unenforceable provision eliminated.
11. If there are any discrepancies in the information provided, please bring it to attention of Datanet for suitable rectification measures.

Get Complete Book
At Datanet India eBooks Store

[**www.datanetindia-ebooks.com**](http://www.datanetindia-ebooks.com)

or go directly at

[**http://www.datanetindia-
ebooks.com/Assembly_factbook/Chhattisgarh/Durg/
Navagarh**](http://www.datanetindia-ebooks.com/Assembly_factbook/Chhattisgarh/Durg/Navagarh)

 **indiastat**elections

ISBN : 978-93-87312-74-6



9 789387 312746