



Chhattisgarh

Assembly Factbook™

Akaltara Assembly Constituency



Key Electoral Data of Akaltara
Assembly Constituency (Vidhan Sabha)

Chhattisgarh
Assembly FactbookTM
Akaltara Assembly Constituency



Akaltara Vidhan Sabha

Editor & Director

Dr. R.K. Thukral

Research Editor

Dr. Shafeeq Rahman

Compiled, Researched and Published by Datanet India Pvt. Ltd.

D-100, 1st Floor,

Okhla Industrial Area, Phase-I,
New Delhi- 110020.

Ph.: 91-11- 43580781-84

Email : support@indiastatpublications.com

Website : www.indiastatelections.com

Online Book Store :

www.indiastatpublications.com

Report No. : AFB/CG-33-0125

ISBN : 978-93-87312-14-2

First Edition : January, 2018

Eighth Updated Edition : January, 2025

Price : Rs. 11500/-

US\$ 310

© Datanet India Pvt. Ltd.

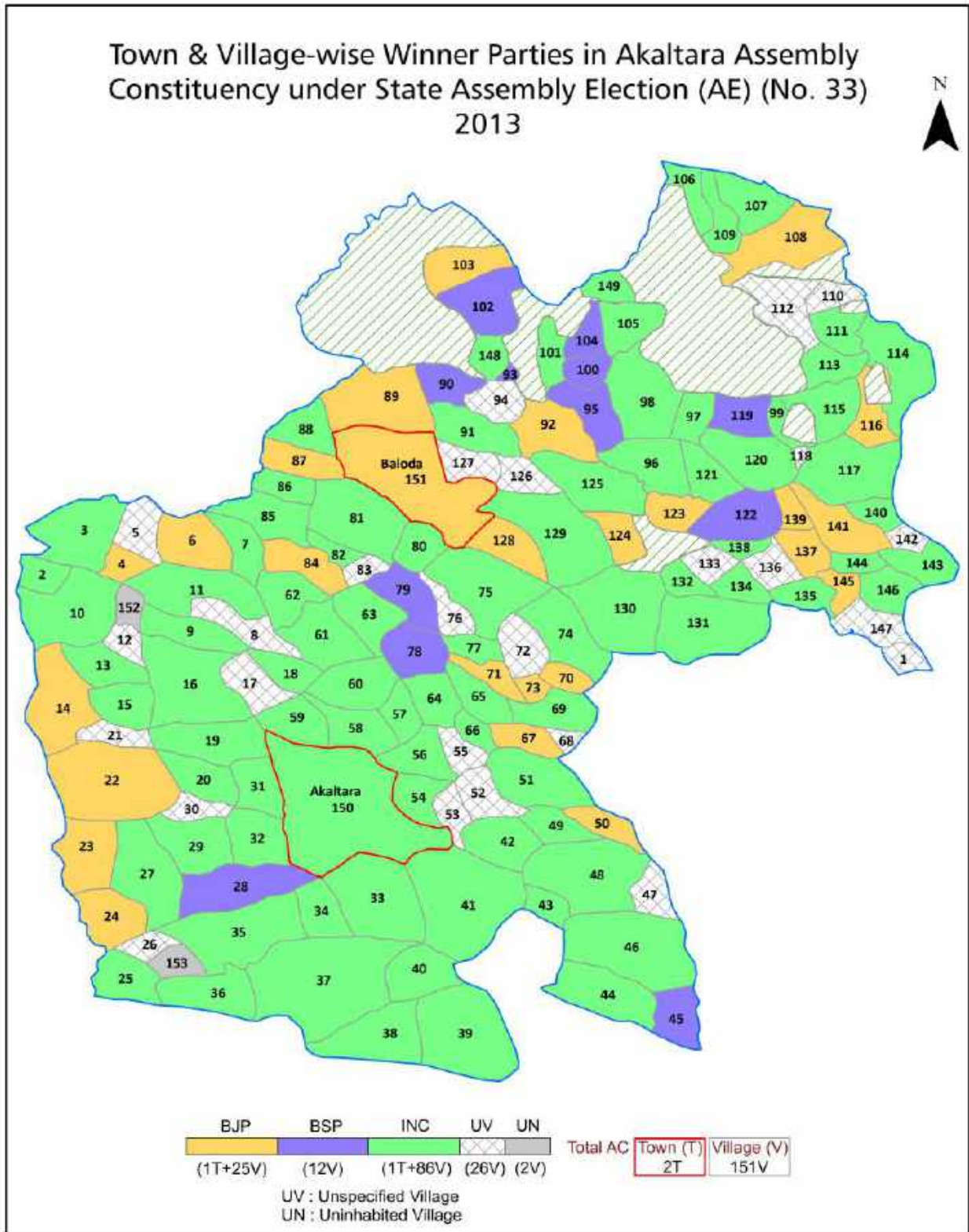
All rights reserved. No part of this book may be reproduced, stored in a retrieval system or transmitted in any form or by any means, mechanical photocopying, photographing, scanning, recording or otherwise without the prior written permission of the publisher. Please refer to Disclaimer at page no. 206 for the use of this publication.

Printed in India

Contents

No.	Particulars	Page No.
	Introduction	
1	Assembly Constituency - (Vidhan Sabha) at a Glance Features of Assembly as per Delimitation Commission of India (2008)	1-2
	Location and Political Maps	
2	Location Map Boundaries of Assembly Constituency - (Vidhan Sabha in District Boundaries of Assembly Constituency under Parliamentary Constituency - (Lok Sabha) Town & Village-wise Winner Parties- 2024, 2023, 2019, 2018, 2014, 2013, 2009 and 2008	3-11
	Administrative Setup (2011)	
3	District Sub-district Towns Villages Inhabited Villages Uninhabited Villages Village Panchayat Intermediate Panchayat	12-20
	Demographics (2011)	
4	Population Households Rural/Urban Population Towns and Villages by Population Size Sex Ratio (Total & 0-6 Years) Religious Population Social Population Literacy Rate	21-22
	Electoral Features	
5	Important Dates of Last Elections Held Electors by Gender Service Electors Voters Voters Turnout Polling Stations & Average Number of Electors per Polling Station Electors by Age Group Present Elected Representatives	23-28
	Historical Summary Election Results	
6	Vote Share of Major Parties Winning Margin (Number & Percentage Polarity of Parties Summary Result of Assembly Segment of Parliamentary Elections 2024, 2019, 2014, 2009 and 2004 Summary Result of Assembly Elections 2023, 2018, 2013, 2008 and 2003	29-40
	Polling Station Level Election Results	
7	Name and Number of Polling Station 2024, 2023, 2019, 2018, 2014, 2013, 2009 and 2008 Polling Station-wise Electors, Voters & Voters Turnout 2024, 2023, 2019, 2018, 2014, 2013, 2009 and 2008 Polling Station wise Elections Results 2024, 2023, 2019, 2018, 2014, 2013, 2009 and 2008	41-184
	Share of Assembly Constituency	
8	Share of Assembly Constituency - (Vidhan Sabha) in State, District and Parliamentary Constituency - (Lok Sabha)	185
	Socio-Economic Amenities (2011)	
9	Access to Administrative Units Agricultural, Manufacturing and Industrial Commodities Demographic Indicators Education Health & Manpower Drinking Water Supply Sanitation Entertainment and Recreations Infrastructure Power Food Allocation Distribution and Marketing of Agriculture Commodities Infrastructure Transport and Road Infrastructure Communication Banking and Financial Services Land Use Irrigation Source	187-201
10	Abbreviation & Sources	203-204
11	Disclaimer	206

Location & Political Map



Administrative Setup

List of Village Panchayat & Intermediate Panchayat (Block) Name - 2011

Village Name	Village Panchayat Name	Intermediate Panchayat Name
Mohda	Mohda	Baloda
Mudpar	Mudpar	Akaltara
Murlidih	Murlidih	Akaltara
Murlidih	Pauna	Akaltara
Nariyara	Nariyara	Akaltara
Nawagoan	Nawagoan	Baloda
Nawapara	Hardi	Akaltara
Nawapara	Nawapara	Baloda
Nawapara	Nawapara	Baloda
Nawgawan	Nawgawan	Baloda
Orai Kalan	Orai Kalan-	Baloda
Orai Khurd	Orai Khurd	Baloda
Pachari	Sajapali	Akaltara
Pachri	Pachri	Akaltara
Achanakpur	Bagdabri	Baloda
Akaltari	Akaltari	Akaltara
Padariya	Padariya	Akaltara
Pahariya	Pahariya	Baloda
Amartal	Amartal	Akaltara
Ameri	Kotmi Sonar	Akaltara
Pakariya	Pakariya	Akaltara
Pakariya	Pakariya	Akaltara
Amlipali	Amlipali	Akaltara
Amora	Amora	Akaltara
Panora	Budgahan	Baloda
Pantora	Pantora	Baloda
Angarkhar	Angarkhar	Baloda
Arasmeta	Arasmeta	Akaltara
Parsabhata	Orai Khurd	Baloda

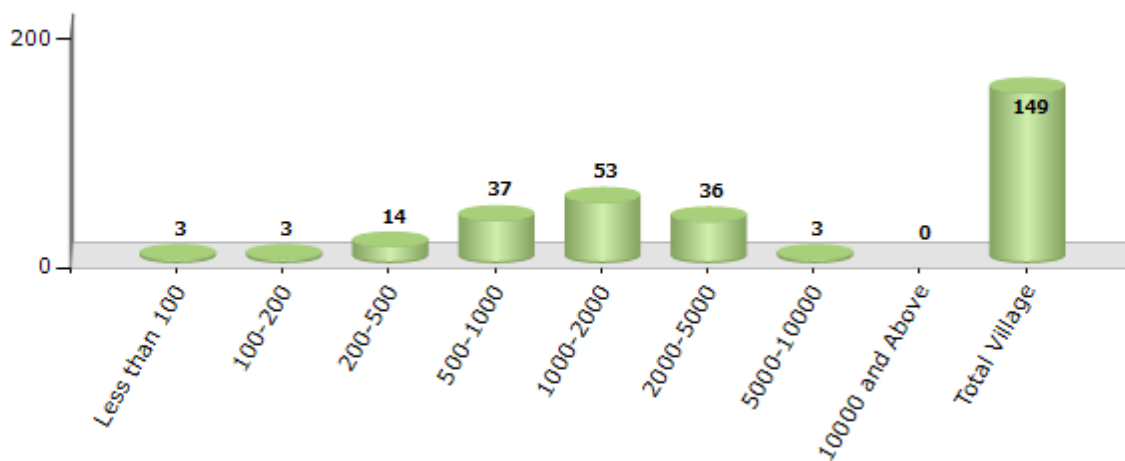
Contd....

Demographic

Number of Villages by Population Size - 2011

Less than 100	100-200	200-500	500-1000	1000-2000	2000-5000	5000-10000	10000 and Above	Total Village
3	3	14	37	53	36	3	0	149

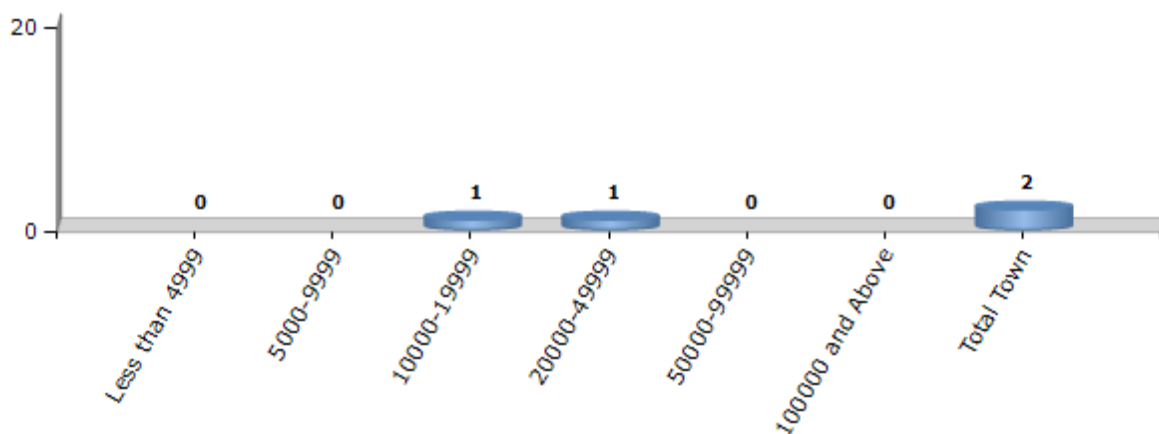
Number of Villages by Population Size - 2011



Number of Towns by Population Size - 2011

Less than 4999	5000-9999	10000-19999	20000-49999	50000-99999	100000 and Above	Total Town
0	0	1	1	0	0	2

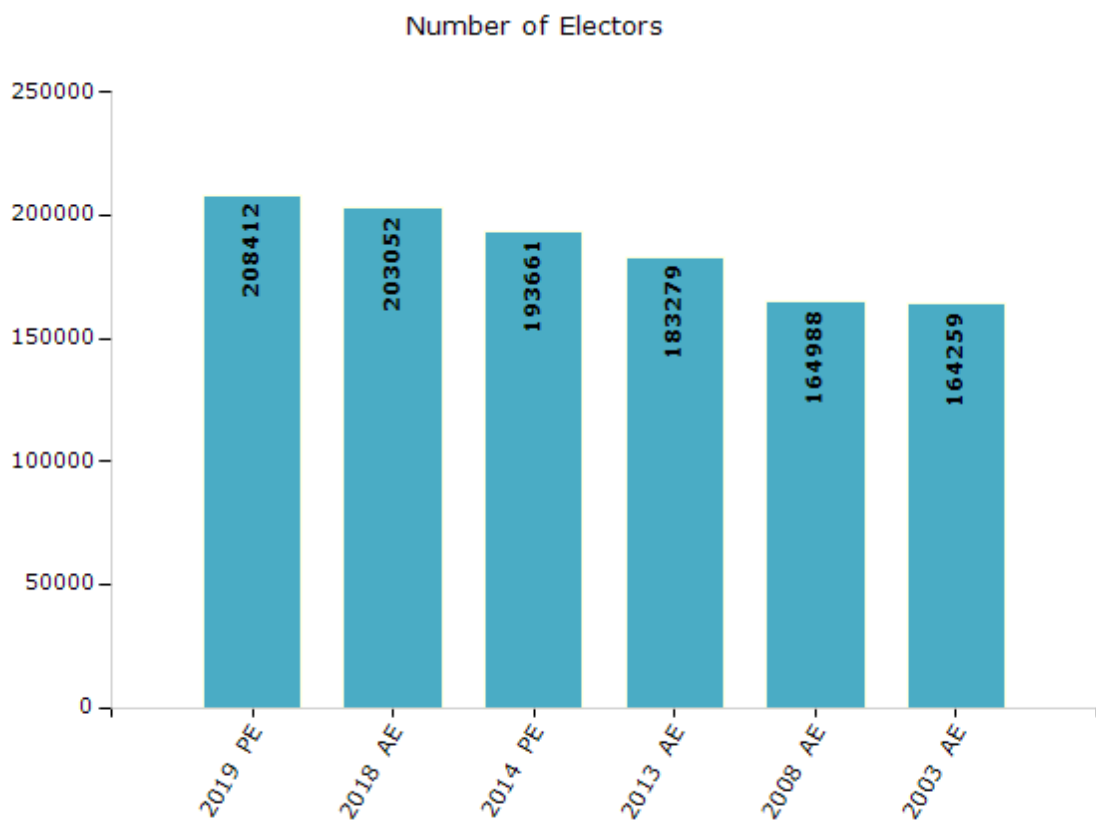
Number of Towns by Population Size - 2011



Electoral Features

Electoral by Male & Female

Year	Male	Female	Others	Total	Year	Male	Female	Others	Total
2019 PE	107064	101341	7	208412	2009 PE	-	-	-	-
2018 AE	104545	98506	1	203052	2008 AE	84447	80541	-	164988
2014 PE	100395	93228	38	193661	2004 PE	-	-	-	-
2013 AE	95516	87728	35	183279	2003 AE	83379	80880	-	164259

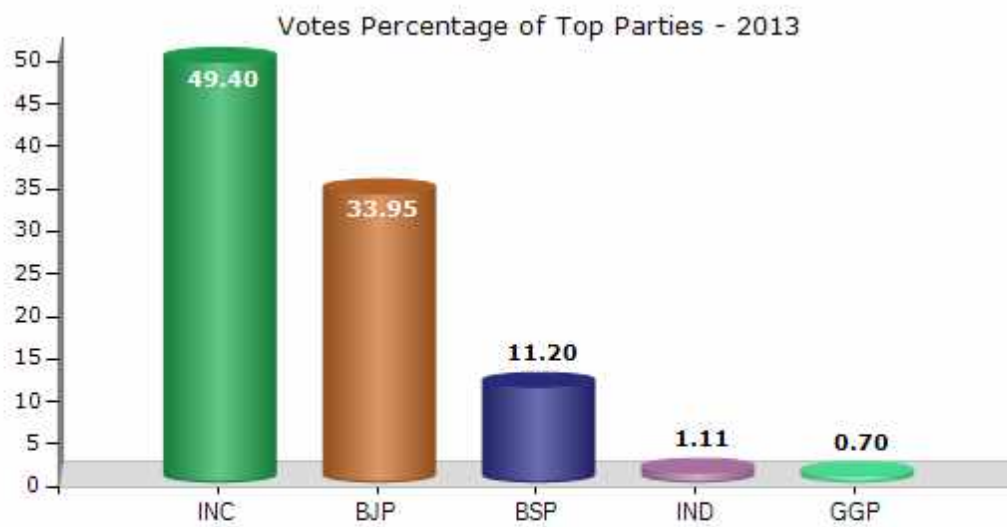


Note : AE : Assembly Election, PE : Assembly Segment of Parliamentary Election

Historical Summary Election Results

Summary Result of Assembly Election - 2013

Candidate Name	Party	Votes	Votes %
Chunnilal Sahu	INC	69355	49.4
Dinesh Singh	BJP	47662	33.95
Santan Lal Ratre	BSP	15720	11.2
Gauri Bai Nayak	IND	1552	1.11
Rajkumari Dhruw	GGP	977	0.7
Dilesh Kumar Khande	LJP	622	0.44
Manharan Lal Kurrey	BASMM	523	0.37
Ramesh Kumar Banjare	BHBP	473	0.34
	NOTA	3503	2.5



Polling Station Level Election Results

Number and Name of Polling Stations (PS) (2018)

Number of Polling Stations	Name of Polling Stations	Number of Polling Stations	Name of Polling Stations
1	Changori	22	Baragavan
2	Changori	23	Kataghri
3	Amlipali	24	Kataghri
4	Sankar	25	Kotgarh
5	Sankar	26	Kotgarh
6	Sonadula	27	Bana
7	Farahda	28	Parsahi
8	Piprasatti	29	Parsahi
9	Piprasatti	30	Padhriya
10	Akalatri	31	Padhriya
11	Madhuva	32	Piprda
12	Pondhidalha	33	Chandaniya
13	Pondhidalha	34	Bachhaud
14	Pondhidalha	35	Bachhaud
15	Podidalha	36	Sultaannar
16	Pachri	37	Dhorla
17	Parsahi(Nala)	38	Charpara
18	Parsahi(Nala)-2	39	Charpara-2
19	Khatola	40	Charpara
20	Khatola	41	Navapara
21	Baragavan	42	Sanichara Ma,Gu.

Contd....

Polling Station Level Election Results

Polling Station-wise Votes Secured by Overall Top Five Parties in Akaltara Assembly in Assembly Election (AE) under Janjgir-Champa Parliamentary Constituency in Chhattisgarh (2018)

Number of Polling Station	Winner - Saurabh Singh (BJP)	Runner-up - Richa Jogi (BSP)	3rd - Chunnihal Sahu (INC)	4th - Badri Prasad Ogrey (IND)	5th - Chandrahas Dewangan (AAP)	NOTA	Other	Total Votes Secured
36	133	153	144	1	2	10	10	453
37	382	141	125	6	4	3	21	682
38	417	153	129	3	10	15	26	753
39	270	90	205	7	5	8	18	603
40	270	117	224	2	5	14	22	654
41	457	96	216	4	5	6	24	808
42	266	111	58	5	4	4	16	464
43	142	301	52	3	1	5	8	512
44	104	339	11	1	1	3	4	463
45	458	106	108	12	7	15	21	727
46	294	133	160	10	1	10	33	641
47	102	663	31	2	0	18	18	834
48	331	115	322	3	6	5	10	792
49	568	143	245	4	2	12	24	998
50	459	47	193	0	6	7	3	715
51	424	251	104	5	3	5	6	798
52	412	298	174	11	5	16	37	953
53	350	307	200	5	3	7	22	894
54	491	198	168	4	4	7	21	893
55	298	109	156	2	3	6	16	590
56	309	392	129	5	7	7	12	861
57	71	729	11	0	0	16	9	836
58	104	477	56	3	2	9	8	659
59	173	134	45	3	3	5	16	379
60	287	69	34	1	5	3	20	419
61	417	343	60	16	5	16	36	893
62	331	265	69	10	5	10	26	716
63	118	615	65	3	10	17	19	847
64	7	465	27	0	1	11	9	520
65	7	445	11	4	1	6	4	478
66	35	168	120	0	1	2	2	328
67	246	69	74	2	4	2	16	413
68	42	378	63	1	1	6	2	493
69	77	408	110	0	1	7	8	611
70	5	369	13	0	0	1	1	389

Contd....

Polling Station Level Election Results

Winner, Runner-up and 3rd Party Position & Winning Margin According to Polling Stations in Akaltara Assembly in Assembly Election (AE) under Janjgir-Champa Parliamentary Constituency in Chhattisgarh (2018)

Polling Station Number	Winner Party	Winner Votes (%)	Runner-up Party	Runner-up Votes (%)	Winning Margin Votes (%)	Third Party	Third Party Votes (%)	Other Votes (%)
71	BSP	283 (38.98)	BJP	213 (29.34)	70 (9.64)	INC	162 (22.31)	68 (9.37)
72	BJP	236 (33.05)	BSP	213 (29.83)	23 (3.22)	INC	179 (25.07)	86 (12.04)
73	BSP	690 (75.58)	BJP	147 (16.1)	543 (59.48)	INC	55 (6.02)	21 (2.3)
74	BSP	297 (35.74)	INC	295 (35.5)	2 (0.24)	BJP	197 (23.71)	42 (5.05)
75	BSP	374 (40.7)	INC	253 (27.53)	121 (13.17)	BJP	232 (25.24)	60 (6.53)
76	BJP	298 (43.7)	INC	212 (31.09)	86 (12.61)	BSP	122 (17.89)	50 (7.33)
77	BSP	238 (39.4)	BJP	189 (31.29)	49 (8.11)	INC	107 (17.72)	70 (11.59)
78	BSP	306 (57.3)	BJP	112 (20.97)	194 (36.33)	INC	89 (16.67)	27 (5.06)
79	BSP	236 (53.15)	INC	71 (15.99)	165 (37.16)	NCP	64 (14.41)	73 (16.44)
80	BJP	457 (50.5)	BSP	196 (21.66)	261 (28.84)	INC	129 (14.25)	123 (13.59)
81	BSP	300 (43.48)	BJP	252 (36.52)	48 (6.96)	INC	68 (9.86)	70 (10.14)
82	BSP	306 (50.08)	INC	177 (28.97)	129 (21.11)	BJP	109 (17.84)	19 (3.11)
83	BJP	219 (40.33)	BSP	145 (26.7)	74 (13.63)	INC	139 (25.6)	40 (7.37)
84	INC	415 (43.78)	BJP	295 (31.12)	120 (12.66)	BSP	157 (16.56)	81 (8.54)
85	INC	426 (44.38)	BJP	307 (31.98)	119 (12.4)	BSP	134 (13.96)	93 (9.69)
86	BJP	373 (51.95)	INC	271 (37.74)	102 (14.21)	BSP	35 (4.87)	39 (5.43)
87	INC	289 (49.57)	BJP	183 (31.39)	106 (18.18)	BSP	75 (12.86)	36 (6.17)
88	BJP	227 (40.32)	INC	210 (37.3)	17 (3.02)	BSP	85 (15.1)	41 (7.28)
89	BJP	555 (64.46)	BSP	137 (15.91)	418 (48.55)	INC	89 (10.34)	80 (9.29)
90	INC	246 (34.6)	BJP	227 (31.93)	19 (2.67)	BSP	194 (27.29)	44 (6.19)
91	BSP	467 (70.76)	BJP	124 (18.79)	343 (51.97)	INC	54 (8.18)	15 (2.27)
92	BSP	268 (83.49)	BJP	34 (10.59)	234 (72.9)	INC	7 (2.18)	12 (3.74)
93	BSP	595 (69.11)	BJP	150 (17.42)	445 (51.69)	INC	63 (7.32)	53 (6.16)
94	BSP	609 (73.91)	BJP	93 (11.29)	516 (62.62)	INC	79 (9.59)	43 (5.22)
95	BJP	277 (46.55)	BSP	171 (28.74)	106 (17.81)	INC	128 (21.51)	19 (3.19)
96	BJP	314 (45.44)	BSP	171 (24.75)	143 (20.69)	INC	164 (23.73)	42 (6.08)
97	BJP	155 (42.01)	INC	116 (31.44)	39 (10.57)	BSP	79 (21.41)	19 (5.15)
98	BSP	162 (42.41)	INC	113 (29.58)	49 (12.83)	BJP	73 (19.11)	34 (8.9)
99	INC	439 (49.16)	BJP	294 (32.92)	145 (16.24)	BSP	99 (11.09)	61 (6.83)
100	BJP	233 (52.01)	INC	104 (23.21)	129 (28.8)	BSP	85 (18.97)	26 (5.8)
101	INC	323 (48.79)	BJP	233 (35.2)	90 (13.59)	BSP	52 (7.85)	54 (8.16)
102	BJP	367 (44.65)	BSP	211 (25.67)	156 (18.98)	INC	186 (22.63)	58 (7.06)
103	BSP	282 (78.33)	INC	43 (11.94)	239 (66.39)	BJP	26 (7.22)	9 (2.5)
104	BJP	367 (52.43)	INC	197 (28.14)	170 (24.29)	BSP	103 (14.71)	33 (4.71)
105	BSP	252 (38.83)	BJP	251 (38.67)	1 (0.16)	INC	103 (15.87)	43 (6.63)

Contd....

Socio-Economic Amenities - Rural

Access to Education Facilities

Particulars	Number of Village (% of Population)				
	Available	Not Available	If Not Available (Distance of Nearest Facility)		
			A	B	C
Govt. Primary School	145 (100)	4 (0)	3 (0)	0 (0)	0 (0)
Private Primary School	17 (23)	132 (77)	0 (0)	0 (0)	0 (0)
Govt. Middle School	105 (89)	44 (11)	34 (9)	4 (1)	0 (0)
Private Middle School	14 (18)	135 (82)	1 (0)	0 (0)	0 (0)
Govt. Secondary School	24 (32)	125 (68)	69 (34)	30 (14)	3 (1)
Private Secondary School	19 (18)	130 (82)	6 (4)	1 (1)	0 (0)
Govt. Senior Secondary School	16 (25)	133 (75)	47 (23)	36 (22)	7 (4)
Private Senior Secondary School	12 (12)	137 (88)	5 (2)	1 (1)	1 (0)
Govt. Arts and Science Degree College	0 (0)	149 (100)	16 (9)	55 (44)	51 (31)
Private Arts and Science Degree College	1 (1)	148 (99)	1 (1)	1 (0)	0 (0)
Govt. Engineering College	0 (0)	149 (100)	0 (0)	2 (2)	111 (77)
Private Engineering College	0 (0)	149 (100)	0 (0)	0 (0)	9 (5)
Govt. Medicine College	0 (0)	149 (100)	1 (1)	1 (1)	146 (98)
Private Medicine College	0 (0)	149 (100)	0 (0)	0 (0)	0 (0)
Govt. Management Institute	0 (0)	149 (100)	0 (0)	2 (1)	114 (78)
Private Management Institute	0 (0)	149 (100)	0 (0)	1 (1)	16 (9)
Govt. Polytechnic	0 (0)	149 (100)	1 (0)	2 (3)	122 (84)
Private Polytechnic	0 (0)	149 (100)	0 (0)	0 (0)	3 (1)
Govt. Vocational Training School/ITI	0 (0)	149 (100)	11 (7)	30 (28)	78 (48)
Private Vocational Training School/ITI	0 (0)	149 (100)	0 (0)	3 (3)	1 (0)
Govt. Non Formal Training Centre	0 (0)	149 (100)	0 (0)	9 (9)	45 (23)
Private Non Formal Training Centre	0 (0)	149 (100)	4 (3)	14 (11)	10 (11)
Govt. School For Disabled	0 (0)	149 (100)	0 (0)	2 (3)	112 (79)
Private School For Disabled	0 (0)	149 (100)	0 (0)	0 (0)	0 (0)
Government Others	0 (0)	149 (100)	0 (0)	0 (0)	0 (0)
Private Others	0 (0)	149 (100)	0 (0)	0 (0)	0 (0)

Note : Distance A : Less than 5 km; B : Between 5-10 km; C : 10+ km.; Source : Data Analysis is based on 2011 Census.

DISCLAIMER

The Terms of Use and Disclaimer of Datanet India Private Limited (hereinafter referred to as "Datanet") for use of this analysis report of **Akaltara Assembly Constituency (Akaltara Vidhan Sabha)** :-

1. **Assembly Factbook™** is a Registered Trade Mark owned by Datanet.
2. All the maps are sketched and graphical representation only and have not been drawn to the scale and also not to represent the actual geographical area or boundary of the unit.
3. The data for the aforesaid analysis is based on authentic sources and has been culled from the various publications of Census, CSO and NSSO for district and block level data, various central and state government departments, Central & State Elections Commissions and the concerned Returning Officers' releases, Electoral Rolls, Election results and allied publications, internal assessment, surveys, estimates and analysis. Therefore, certain adjustment of data at micro level may have been done to arrive closer to the macro data.
4. Data have been provided on an "As Is" and "As AVAILABLE" basis
5. The colours shown in the maps or diagram and charts of a particular party, alliance or AC are indicative and do not represent them.
6. This publication which includes maps, sheets, graphs and data would be the property under copyright of Datanet only. The user may use these for its internal study, analysis and research purposes. It's public display, re-selling or any commercial uses by the user are not allowed.
7. Datanet has taken due care and caution in compilation and processing of data and allied information, but does not guarantee the accuracy, adequacy or completeness of any information/analysis and will be not responsible for any errors or omissions or for the results obtained from the use of such information/analysis.
8. All the contents for the publication have been culled from various authentic sources and Datanet reasonably believes such sources to be reliable, but does not make any representations, express or implied as to the accuracy or fitness of use of such information. The information or contents of the information/analysis do not constitute advice and should not be relied upon in making (or refraining from making) any decision. Any reliance placed upon the information provided by Datanet is the sole responsibility and strictly at the user's risk.
9. In no event will Datanet be liable for any damages (including, without limitation, damages for loss of business projects, or loss of profits) arising in contract, tort or otherwise from the use of or inability to use any of its contents, or from any action taken (or refrained from being taken) as a result of using the analysis or any of its contents. Datanet its directors, owners, editors, officials, employees, distributor and agents or any associate will not be liable for any errors in the information contained or any consequences arising from the use of the contents of the provided information/analysis.
10. If any provision of these terms and conditions is held invalid or illegal or unenforceable for any reason by any court of competent jurisdiction, such provision shall be severed and the remainder of provisions of the terms and conditions shall continue in full force and effect as if the Term of Use had been executed with the invalid, illegal or unenforceable provision eliminated.
11. If there are any discrepancies in the information provided, please bring it to attention of Datanet for suitable rectification measures.

**Get Complete Book
At Datanet India eBooks Store**

www.datanetindia-ebooks.com

or go directly at

[http://www.datanetindia-
ebooks.com/Assembly_factbook/Chhattisgarh/Janjgir-
Champa/ Akaltara](http://www.datanetindia-ebooks.com/Assembly_factbook/Chhattisgarh/Janjgir-Champa/Akaltara)

 **india**stat**elections**

ISBN : 978-93-87312-14-2

