



Chhattisgarh

# Assembly Factbook™

Jaijaipur Assembly Constituency



Key Electoral Data of Jaijaipur  
Assembly Constituency (Vidhan Sabha)

Chhattisgarh  
**Assembly Factbook**<sup>TM</sup>  
Jaijaipur Assembly Constituency



Jaijaipur Vidhan Sabha

## **Editor & Director**

Dr. R.K. Thukral

## **Research Editor**

Dr. Shafeeq Rahman

## **Compiled, Researched and Published by Datanet India Pvt. Ltd.**

D-100, 1st Floor,

Okhla Industrial Area, Phase-I,  
New Delhi- 110020.

Ph.: 91-11- 43580781-84

Email : support@indiastatpublications.com

Website : www.indiastatelections.com

## **Online Book Store :**

www.indiastatpublications.com

**Report No. :** AFB/CG-37-0125

**ISBN :** 978-93-87312-47-0

**First Edition :** January, 2018

**Eighth Updated Edition :** January, 2025

**Price :** Rs. 11500/-

US\$ 310

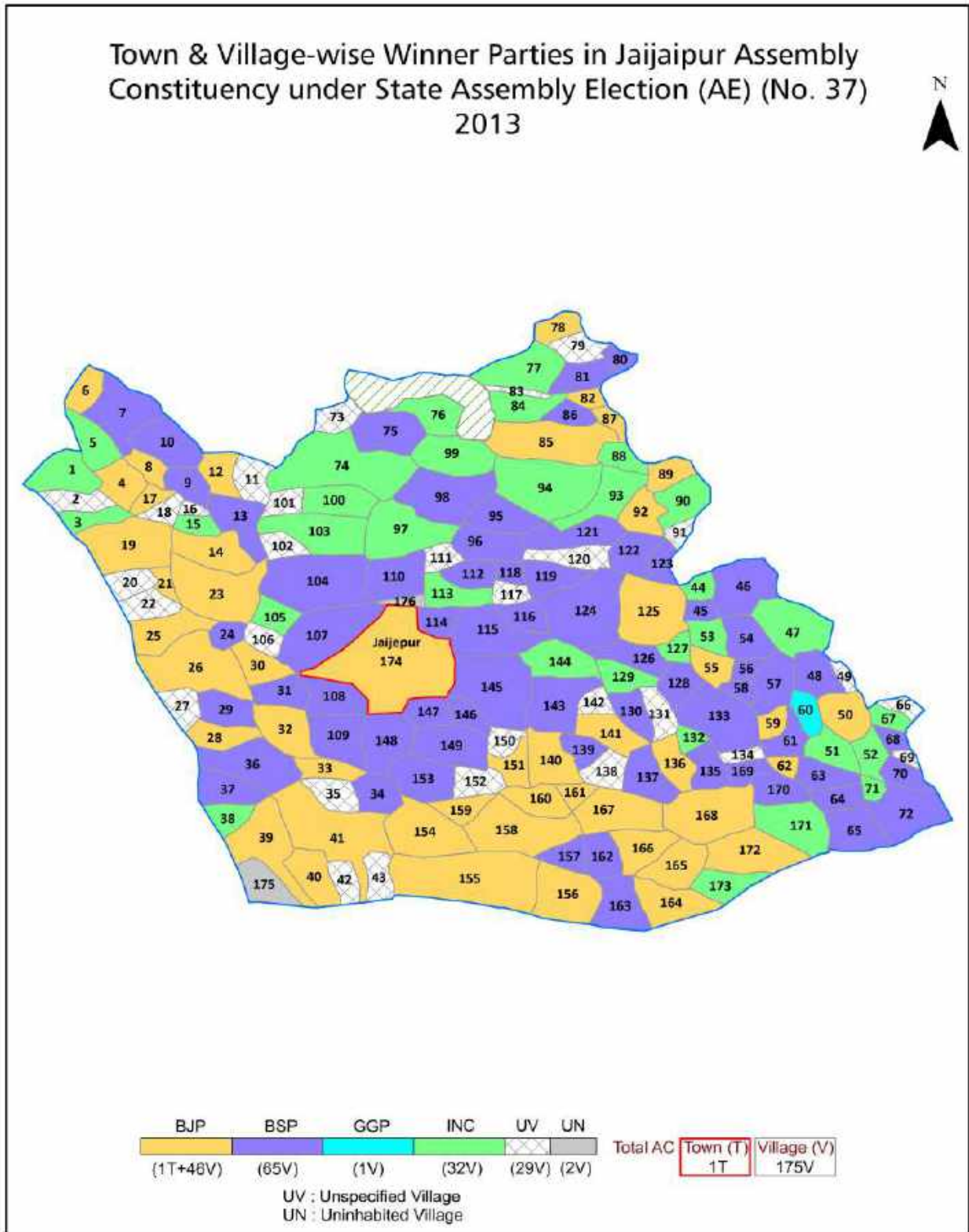
**© Datanet India Pvt. Ltd.**

All rights reserved. No part of this book may be reproduced, stored in a retrieval system or transmitted in any form or by any means, mechanical photocopying, photographing, scanning, recording or otherwise without the prior written permission of the publisher. Please refer to Disclaimer at page no. 213 for the use of this publication.

Printed in India

No.	Particulars	Page No.
	<b>Introduction</b>	
1	Assembly Constituency - (Vidhan Sabha) at a Glance   Features of Assembly as per Delimitation Commission of India (2008)	1-2
	<b>Location and Political Maps</b>	
2	Location Map   Boundaries of Assembly Constituency - (Vidhan Sabha in District   Boundaries of Assembly Constituency under Parliamentary Constituency - (Lok Sabha)   Town & Village-wise Winner Parties- 2024, 2023, 2019, 2018, 2014, 2013, 2009 and 2008	3-11
	<b>Administrative Setup (2011)</b>	
3	District   Sub-district   Towns   Villages   Inhabited Villages   Uninhabited Villages   Village Panchayat   Intermediate Panchayat	12-21
	<b>Demographics (2011)</b>	
4	Population   Households   Rural/Urban Population   Towns and Villages by Population Size   Sex Ratio (Total & 0-6 Years)   Religious Population   Social Population   Literacy Rate	22-23
	<b>Electoral Features</b>	
5	Important Dates of Last Elections Held   Electors by Gender   Service Electors   Voters   Voters Turnout   Polling Stations & Average Number of Electors per Polling Station   Electors by Age Group   Present Elected Representatives	24-29
	<b>Historical Summary Election Results</b>	
6	Vote Share of Major Parties   Winning Margin (Number & Percentage   Polarity of Parties   Summary Result of Assembly Segment of Parliamentary Elections 2024, 2019, 2014 and 2009   Summary Result of Assembly Elections 2023, 2018, 2013 and 2008	30-39
	<b>Polling Station Level Election Results</b>	
7	Name and Number of Polling Station 2024, 2023, 2019, 2018, 2014, 2013, 2009 and 2008   Polling Station-wise Electors, Voters & Voters Turnout 2024, 2023, 2019, 2018, 2014, 2013, 2009 and 2008   Polling Station wise Elections Results 2024, 2023, 2019, 2018, 2014, 2013, 2009 and 2008	40-191
	<b>Share of Assembly Constituency</b>	
8	Share of Assembly Constituency - (Vidhan Sabha) in State, District and Parliamentary Constituency - (Lok Sabha)	192
	<b>Socio-Economic Amenities (2011)</b>	
9	Access to Administrative Units   Agricultural, Manufacturing and Industrial Commodities   Demographic Indicators   Education   Health & Manpower   Drinking Water Supply   Sanitation   Entertainment and Recreations Infrastructure   Power   Food Allocation Distribution and Marketing of Agriculture Commodities Infrastructure   Transport and Road Infrastructure   Communication   Banking and Financial Services   Land Use   Irrigation Source	194-208
10	<b>Abbreviation &amp; Sources</b>	210-211
11	<b>Disclaimer</b>	213

Location & Political Map



## Administrative Setup

### List of Village Panchayat & Intermediate Panchayat (Block) Name - 2011

Village Name	Village Panchayat Name	Intermediate Panchayat Name
Achritpali	Doma	Malkharoda
Akalsara	Akalsara	Jaijaipur
Amakoni	Riwadih	Jaijaipur
Amalidih	Hardidih	Jaijaipur
Amapali	Amapali	Jaijaipur
Ameradih	Ameradih	Malkharoda
Amgaon	Amgaon	Jaijaipur
Amlidih	Amlidih	Malkharoda
Amoda	Amoda	Jaijaipur
Amodi	Puchheli	Bamhnidih (Champa)
Arsiya	Arsiya	Jaijaipur
Auradih	Bhadara	Bamhnidih (Champa)
Bade Rabeli	Bade Rabeli	Malkharoda
Bade Sipat	Bade Sipat	Malkharoda
Baheradih	Baheradih	Jaijaipur
Baihagudaroo	Dewarghata	Jaijaipur
Bamhnidih	Bamhnidih	Bamhnidih (Champa)
Bandabhra	Bandabhra	Bamhnidih (Champa)
Bansula	Bansula	Bamhnidih (Champa)
Barbhatha	Bhadora	Malkharoda
Barbhatha	Ghoghari	Malkharoda
Barduli	Barduli	Jaijaipur
Barekel Kala	Barekel Kala	Jaijaipur
Barekel Khurd	Boirdih	Jaijaipur
Bargadi	Sonaidih	Bamhnidih (Champa)
Barkut	Naktidih	Bamhnidih (Champa)
Barpali	Basin	Malkharoda
Barra	Chikhalrauda	Jaijaipur
Basantpur	Basantpur	Bamhnidih (Champa)

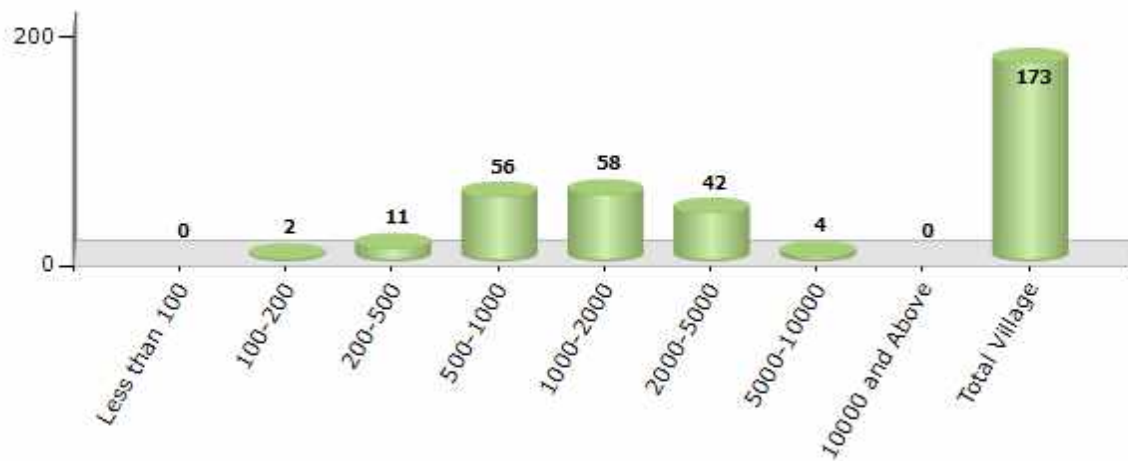
Contd....

Demographic

Number of Villages by Population Size - 2011

Less than 100	100-200	200-500	500-1000	1000-2000	2000-5000	5000-10000	10000 and Above	Total Village
0	2	11	56	58	42	4	0	173

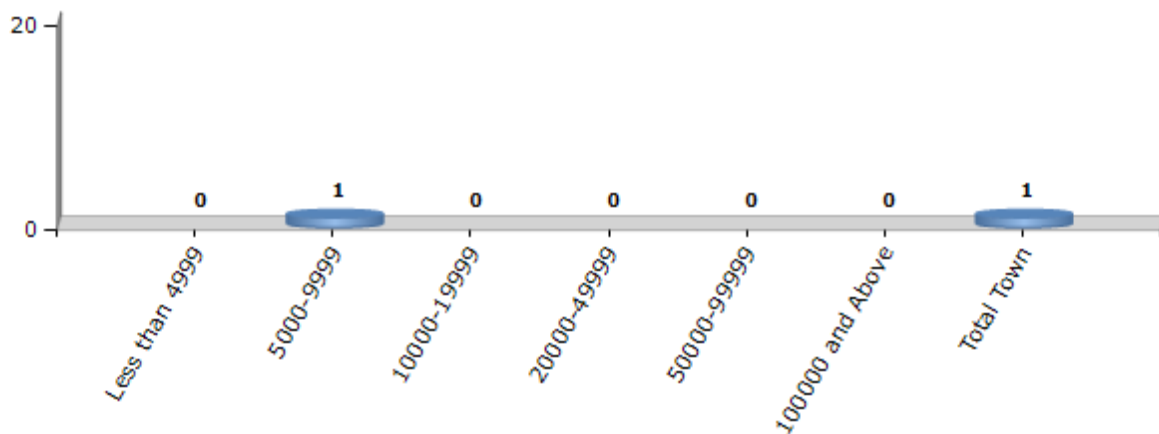
Number of Villages by Population Size - 2011



Number of Towns by Population Size - 2011

Less than 4999	5000-9999	10000-19999	20000-49999	50000-99999	100000 and Above	Total Town
0	1	0	0	0	0	1

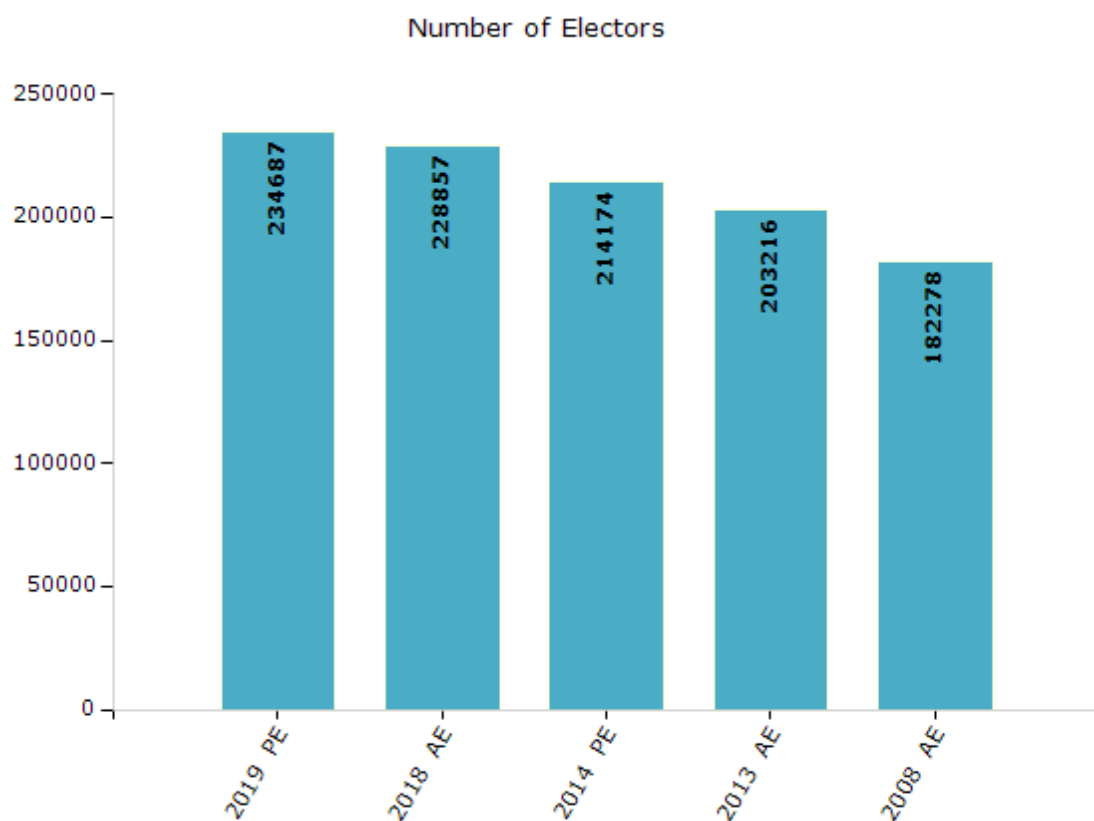
Number of Towns by Population Size - 2011



## Electoral Features

### Electoral by Male & Female

Year	Male	Female	Others	Total	Year	Male	Female	Others	Total
2019 PE	119929	114757	1	234687	2009 PE	-	-	-	-
2018 AE	117129	111719	9	228857	2008 AE	92216	90062	-	182278
2014 PE	110542	103609	23	214174	2004 PE	-	-	-	-
2013 AE	105534	97666	16	203216	2003 AE	-	-	-	-



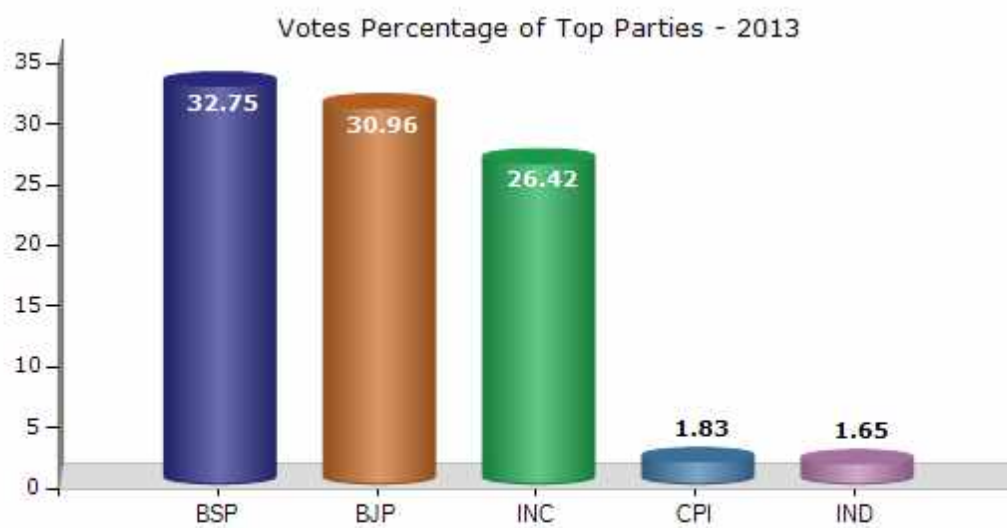
Note : AE : Assembly Election, PE : Assembly Segment of Parliamentary Election



## Historical Summary Election Results

### Summary Result of Assembly Election - 2013

Candidate Name	Party	Votes	Votes %
Keshav Chandra	BSP	47188	32.75
Dr. Kailash Sahu	BJP	44609	30.96
Dr. Mahant Ramsundardas	INC	38070	26.42
Mukesh Vohra	CPI	2631	1.83
Vikramaditya Singh Judev	IND	2376	1.65
Bhaiyalal Jaiswal	SP	1639	1.14
Lakhan Kumar Khunte	IND	1379	0.96
Manharan Singh Sidar	GGP	1214	0.84
Reshamlal Bhardwaj	IND	620	0.43
Prem Shankar Mahilange	LJP	472	0.33
Khemin Bai	CSM	469	0.33
Rakesh Kumar Bhawe	IND	457	0.32
Dhaneshwar Prasad Sahu	SHS	351	0.24
Dev Kumar Jaiswal	SBSP	235	0.16
	NOTA	2389	1.66



## Polling Station Level Election Results

### Number and Name of Polling Stations (PS) (2018)

Number of Polling Stations	Name of Polling Stations	Number of Polling Stations	Name of Polling Stations
1	Puchheli 44	22	Lakhurri 60
2	Bhanvarmal	23	Lakhurri 60
3	Pachori 50	24	Charpara
4	Pachori 50	25	Podhi Shankar
5	Mudpar	26	Podhi Shankar
6	Jharra 53	27	Podhi Shankar
7	Bhanvareli	28	Govinda 6
8	Sarvani 57	29	Kanakpur 71
9	Sarvani 57	30	Karnaud 72
10	Sarvani	31	Karnaud 72
11	Mohganv	32	Karnaud
12	Rohda 47	33	Kapisda 76
13	Khapridih 46	34	Kapisda
14	Bamhndih	35	Bansula 77
15	Bamhndih	36	Naktidih 75
16	Bamhndih	37	Chorhadevari
17	Bamhndih	38	Semriya 78
18	Bhadra 63	39	Semariya
19	Mauhadih 61	40	Taldevri 8
20	Lakhali 59	41	Taldevri 8
21	Lakhali	42	Banadabhra 79

Contd....

**Polling Station Level Election Results**

**Polling Station-wise Votes Secured by Overall Top Five Parties in Jaijaipur Assembly in Assembly Election (AE) under Janjgir-Champa Parliamentary Constituency in Chhattisgarh (2018)**

Number of Polling Station	Winner - Keshav Prasad Chandra (BSP)	Runner-up - Kailash Sahu (BJP)	3rd - Anil Kumar Chandra (INC)	4th - Narsingh Sinha (IND)	5th - Saheb Lal Chandra (IND)	NOTA	Other	Total Votes Secured
36	445	210	91	3	4	6	24	783
37	154	180	273	3	3	4	23	640
38	114	172	255	3	4	10	67	625
39	152	172	151	2	4	10	23	514
40	113	349	175	4	1	8	17	667
41	563	117	63	1	4	9	18	775
42	246	238	105	6	4	11	143	753
43	543	62	82	1	11	9	22	730
44	60	214	84	4	5	5	63	435
45	369	202	66	3	7	10	28	685
46	227	236	62	1	4	8	32	570
47	163	261	276	3	8	10	25	746
48	146	212	263	5	1	8	9	644
49	178	180	272	3	6	13	27	679
50	197	345	127	3	12	6	38	728
51	42	280	333	5	2	14	43	719
52	97	393	315	0	2	4	12	823
53	239	272	248	2	1	11	13	786
54	95	229	344	1	9	12	30	720
55	146	246	329	0	5	5	18	749
56	79	230	461	3	4	14	17	808
57	18	69	510	2	3	20	25	647
58	133	203	176	5	9	9	25	560
59	113	422	250	5	6	8	34	838
60	323	190	172	1	2	6	26	720
61	119	375	112	5	3	2	38	654
62	439	226	85	2	6	4	25	787
63	288	245	16	0	1	2	20	572
64	579	58	25	0	6	4	15	687
65	538	193	35	7	1	3	16	793
66	342	94	41	2	7	4	10	500
67	242	99	26	1	2	2	14	386
68	457	74	54	8	2	0	23	618
69	437	34	26	3	4	2	20	526
70	594	180	39	0	3	5	19	840

Contd....

## Polling Station Level Election Results

### Winner, Runner-up and 3rd Party Position & Winning Margin According to Polling Stations in Jaijaipur Assembly in Assembly Election (AE) under Janjgir-Champa Parliamentary Constituency in Chhattisgarh (2018)

Polling Station Number	Winner Party	Winner Votes (%)	Runner-up Party	Runner-up Votes (%)	Winning Margin Votes (%)	Third Party	Third Party Votes (%)	Other Votes (%)
71	BSP	398 (65.46)	BJP	94 (15.46)	304 (50)	INC	92 (15.13)	24 (3.95)
72	BJP	216 (45.09)	INC	169 (35.28)	47 (9.81)	BSP	67 (13.99)	27 (5.64)
73	BSP	668 (80.87)	BJP	102 (12.35)	566 (68.52)	INC	33 (4)	23 (2.78)
74	BSP	295 (43.32)	BJP	264 (38.77)	31 (4.55)	INC	93 (13.66)	29 (4.26)
75	BSP	300 (46.95)	BJP	208 (32.55)	92 (14.4)	INC	106 (16.59)	25 (3.91)
76	BSP	398 (53.28)	BJP	223 (29.85)	175 (23.43)	INC	70 (9.37)	56 (7.5)
77	BSP	332 (51.39)	BJP	157 (24.3)	175 (27.09)	INC	129 (19.97)	28 (4.33)
78	BSP	265 (40.83)	BJP	199 (30.66)	66 (10.17)	INC	130 (20.03)	55 (8.47)
79	BJP	277 (48.85)	BSP	187 (32.98)	90 (15.87)	INC	82 (14.46)	21 (3.7)
80	BSP	403 (61.34)	BJP	156 (23.74)	247 (37.6)	INC	53 (8.07)	45 (6.85)
81	BSP	395 (64.33)	BJP	118 (19.22)	277 (45.11)	INC	63 (10.26)	38 (6.19)
82	BSP	377 (54.72)	BJP	197 (28.59)	180 (26.13)	INC	82 (11.9)	33 (4.79)
83	BSP	309 (59.77)	BJP	113 (21.86)	196 (37.91)	INC	60 (11.61)	35 (6.77)
84	BSP	253 (55.12)	BJP	148 (32.24)	105 (22.88)	INC	53 (11.55)	5 (1.09)
85	BSP	219 (39.11)	BJP	154 (27.5)	65 (11.61)	INC	145 (25.89)	42 (7.5)
86	BSP	320 (40.87)	BJP	264 (33.72)	56 (7.15)	INC	157 (20.05)	42 (5.36)
87	BSP	289 (50.61)	BJP	166 (29.07)	123 (21.54)	INC	94 (16.46)	22 (3.85)
88	BSP	458 (62.4)	BJP	162 (22.07)	296 (40.33)	INC	49 (6.68)	65 (8.86)
89	BSP	376 (52.29)	BJP	220 (30.6)	156 (21.69)	INC	71 (9.87)	52 (7.23)
90	BSP	193 (48.49)	BJP	152 (38.19)	41 (10.3)	INC	29 (7.29)	24 (6.03)
91	BSP	382 (52.98)	BJP	158 (21.91)	224 (31.07)	INC	137 (19)	44 (6.1)
92	BSP	365 (46.68)	BJP	229 (29.28)	136 (17.4)	INC	146 (18.67)	42 (5.37)
93	BSP	221 (53.77)	BJP	81 (19.71)	140 (34.06)	INC	77 (18.73)	32 (7.79)
94	BSP	275 (37.93)	INC	244 (33.66)	31 (4.27)	BJP	159 (21.93)	47 (6.48)
95	AAP	149 (38.6)	BJP	92 (23.83)	57 (14.77)	INC	83 (21.5)	62 (16.06)
96	BSP	188 (67.87)	BJP	53 (19.13)	135 (48.74)	INC	22 (7.94)	14 (5.05)
97	BSP	468 (57.07)	INC	172 (20.98)	296 (36.09)	BJP	130 (15.85)	50 (6.1)
98	INC	493 (55.27)	BJP	165 (18.5)	328 (36.77)	BSP	148 (16.59)	86 (9.64)
99	BSP	279 (41.21)	INC	237 (35.01)	42 (6.2)	AAP	61 (9.01)	100 (14.77)
100	BSP	424 (65.94)	BJP	99 (15.4)	325 (50.54)	INC	89 (13.84)	31 (4.82)
101	BSP	254 (35.88)	INC	249 (35.17)	5 (0.71)	BJP	158 (22.32)	47 (6.64)
102	BSP	328 (45.56)	INC	212 (29.44)	116 (16.12)	BJP	124 (17.22)	56 (7.78)
103	INC	282 (54.02)	BJP	182 (34.87)	100 (19.15)	BSP	37 (7.09)	21 (4.02)
104	BSP	305 (43.76)	INC	274 (39.31)	31 (4.45)	BJP	90 (12.91)	28 (4.02)
105	BSP	278 (52.85)	BJP	126 (23.95)	152 (28.9)	INC	98 (18.63)	24 (4.56)

Contd....

**Socio-Economic Amenities - Rural**

**Access to Education Facilities**

Particulars	Number of Village (% of Population)				
	Available	Not Available	If Not Available (Distance of Nearest Facility)		
			A	B	C
Govt. Primary School	173 (100)	0 (0)	0 (0)	0 (0)	0 (0)
Private Primary School	24 (27)	149 (73)	0 (0)	0 (0)	0 (0)
Govt. Middle School	129 (88)	44 (12)	40 (10)	3 (1)	0 (0)
Private Middle School	17 (19)	156 (81)	0 (0)	0 (0)	0 (0)
Govt. Secondary School	37 (40)	136 (60)	70 (30)	41 (18)	0 (0)
Private Secondary School	16 (19)	157 (81)	12 (4)	3 (1)	0 (0)
Govt. Senior Secondary School	22 (28)	151 (72)	66 (32)	50 (23)	2 (1)
Private Senior Secondary School	15 (18)	158 (82)	13 (5)	5 (1)	0 (0)
Govt. Arts and Science Degree College	1 (2)	172 (98)	11 (6)	51 (33)	72 (40)
Private Arts and Science Degree College	2 (4)	171 (96)	6 (2)	21 (11)	9 (5)
Govt. Engineering College	0 (0)	173 (100)	1 (2)	0 (0)	86 (50)
Private Engineering College	0 (0)	173 (100)	0 (0)	0 (0)	85 (48)
Govt. Medicine College	0 (0)	173 (100)	2 (0)	0 (0)	161 (92)
Private Medicine College	0 (0)	173 (100)	0 (0)	0 (0)	8 (6)
Govt. Management Institute	1 (1)	172 (99)	1 (0)	6 (3)	154 (91)
Private Management Institute	0 (0)	173 (100)	0 (0)	0 (0)	5 (2)
Govt. Polytechnic	0 (0)	173 (100)	0 (0)	0 (0)	172 (99)
Private Polytechnic	0 (0)	173 (100)	0 (0)	0 (0)	1 (1)
Govt. Vocational Training School/ITI	1 (1)	172 (99)	2 (2)	19 (13)	150 (84)
Private Vocational Training School/ITI	0 (0)	173 (100)	0 (0)	0 (0)	0 (0)
Govt. Non Formal Training Centre	0 (0)	173 (100)	0 (0)	0 (0)	0 (0)
Private Non Formal Training Centre	0 (0)	173 (100)	0 (0)	0 (0)	0 (0)
Govt. School For Disabled	0 (0)	173 (100)	0 (0)	0 (0)	45 (26)
Private School For Disabled	0 (0)	173 (100)	0 (0)	1 (0)	123 (72)
Government Others	0 (0)	173 (100)	0 (0)	0 (0)	0 (0)
Private Others	0 (0)	173 (100)	0 (0)	0 (0)	0 (0)

Note : Distance A : Less than 5 km; B : Between 5-10 km; C : 10+ km.; Source : Data Analysis is based on 2011 Census.

## DISCLAIMER

The Terms of Use and Disclaimer of Datanet India Private Limited (hereinafter referred to as "Datanet") for use of this analysis report of **Jaijaipur Assembly Constituency (Jaijaipur Vidhan Sabha) :-**

1. **Assembly Factbook™** is a Registered Trade Mark owned by Datanet.
2. All the maps are sketched and graphical representation only and have not been drawn to the scale and also not to represent the actual geographical area or boundary of the unit.
3. The data for the aforesaid analysis is based on authentic sources and has been culled from the various publications of Census, CSO and NSSO for district and block level data, various central and state government departments, Central & State Elections Commissions and the concerned Returning Officers' releases, Electoral Rolls, Election results and allied publications, internal assessment, surveys, estimates and analysis. Therefore, certain adjustment of data at micro level may have been done to arrive closer to the macro data.
4. Data have been provided on an "As Is" and "As AVAILABLE" basis
5. The colours shown in the maps or diagram and charts of a particular party, alliance or AC are indicative and do not represent them.
6. This publication which includes maps, sheets, graphs and data would be the property under copyright of Datanet only. The user may use these for its internal study, analysis and research purposes. It's public display, re-selling or any commercial uses by the user are not allowed.
7. Datanet has taken due care and caution in compilation and processing of data and allied information, but does not guarantee the accuracy, adequacy or completeness of any information/analysis and will be not responsible for any errors or omissions or for the results obtained from the use of such information/analysis.
8. All the contents for the publication have been culled from various authentic sources and Datanet reasonably believes such sources to be reliable, but does not make any representations, express or implied as to the accuracy or fitness of use of such information. The information or contents of the information/analysis do not constitute advice and should not be relied upon in making (or refraining from making) any decision. Any reliance placed upon the information provided by Datanet is the sole responsibility and strictly at the user's risk.
9. In no event will Datanet be liable for any damages (including, without limitation, damages for loss of business projects, or loss of profits) arising in contract, tort or otherwise from the use of or inability to use any of its contents, or from any action taken (or refrained from being taken) as a result of using the analysis or any of its contents. Datanet its directors, owners, editors, officials, employees, distributor and agents or any associate will not be liable for any errors in the information contained or any consequences arising from the use of the contents of the provided information/analysis.
10. If any provision of these terms and conditions is held invalid or illegal or unenforceable for any reason by any court of competent jurisdiction, such provision shall be severed and the remainder of provisions of the terms and conditions shall continue in full force and effect as if the Term of Use had been executed with the invalid, illegal or unenforceable provision eliminated.
11. If there are any discrepancies in the information provided, please bring it to attention of Datanet for suitable rectification measures.

Get Complete Book  
**At Datanet India eBooks Store**

[www.datanetindia-ebooks.com](http://www.datanetindia-ebooks.com)

or go directly at

[http://www.datanetindia-ebooks.com/Assembly\\_factbook/Chhattisgarh/Janjgir-Champa/Jaijaipur](http://www.datanetindia-ebooks.com/Assembly_factbook/Chhattisgarh/Janjgir-Champa/Jaijaipur)

 **india**stat**elections**

