



Chhattisgarh

Assembly Factbook™

Janjgir-Champa Assembly Constituency



Key Electoral Data of Janjgir-Champa
Assembly Constituency (Vidhan Sabha)

Chhattisgarh
Assembly FactbookTM
Janjgir-Champa Assembly Constituency



Janjgir-Champa Vidhan Sabha

Editor & Director

Dr. R.K. Thukral

Research Editor

Dr. Shafeeq Rahman

Compiled, Researched and Published by Datanet India Pvt. Ltd.

D-100, 1st Floor,

Okhla Industrial Area, Phase-I,
New Delhi- 110020.

Ph.: 91-11- 43580781-84

Email : support@indiastatpublications.com

Website : www.indiastatelections.com

Online Book Store :

www.indiastatpublications.com

Report No. : AFB/CG-34-0125

ISBN : 978-93-87312-48-7

First Edition : January, 2018

Eighth Updated Edition : January, 2025

Price : Rs. 11500/-

US\$ 310

© Datanet India Pvt. Ltd.

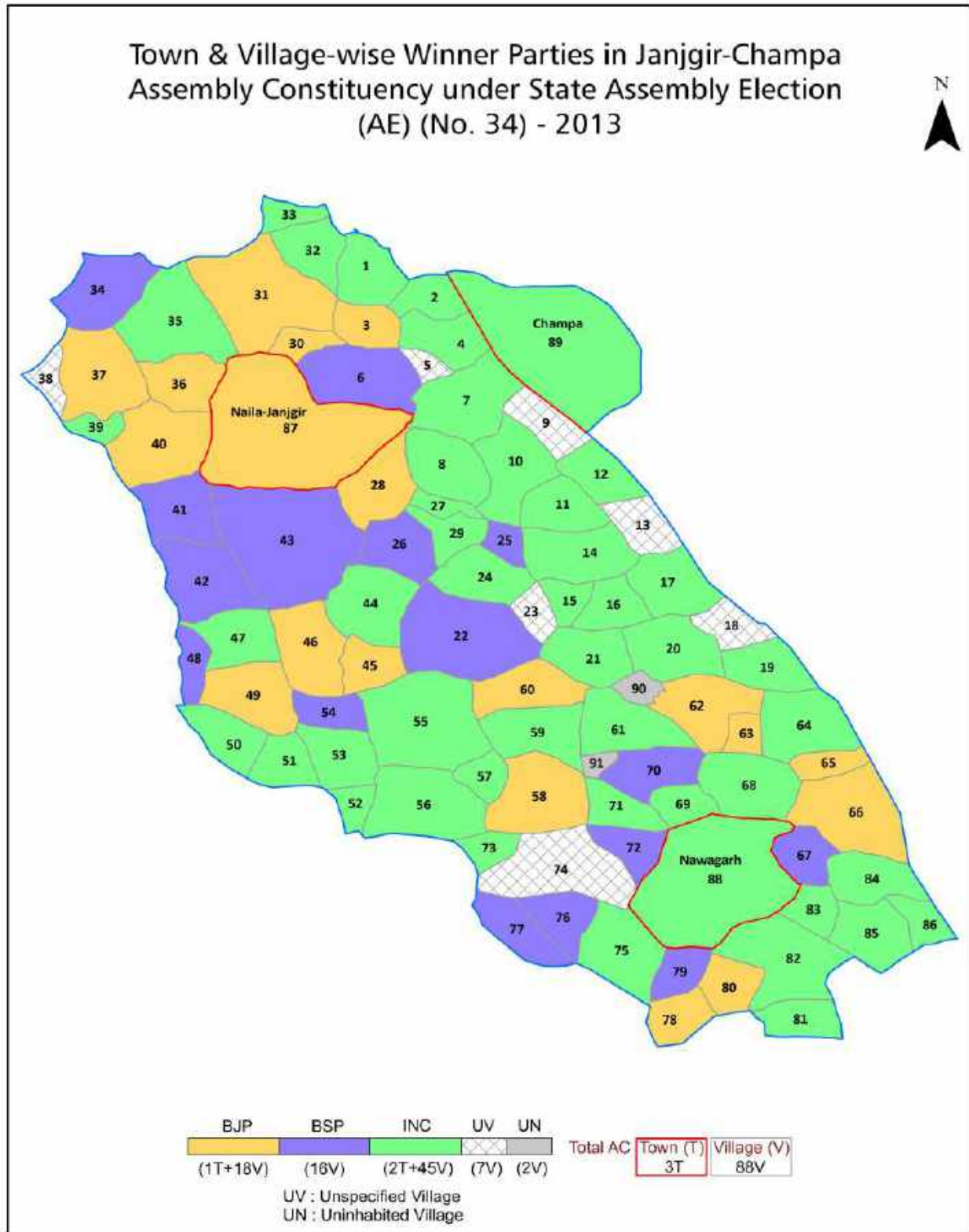
All rights reserved. No part of this book may be reproduced, stored in a retrieval system or transmitted in any form or by any means, mechanical photocopying, photographing, scanning, recording or otherwise without the prior written permission of the publisher. Please refer to Disclaimer at page no. 191 for the use of this publication.

Printed in India

Contents

No.	Particulars	Page No.
	Introduction	
1	Assembly Constituency - (Vidhan Sabha) at a Glance Features of Assembly as per Delimitation Commission of India (2008)	1-2
	Location and Political Maps	
2	Location Map Boundaries of Assembly Constituency - (Vidhan Sabha in District Boundaries of Assembly Constituency under Parliamentary Constituency - (Lok Sabha) Town & Village-wise Winner Parties- 2024, 2023, 2019, 2018, 2014, 2013, 2009 and 2008	3-11
	Administrative Setup (2011)	
3	District Sub-district Towns Villages Inhabited Villages Uninhabited Villages Village Panchayat Intermediate Panchayat	12-17
	Demographics (2011)	
4	Population Households Rural/Urban Population Towns and Villages by Population Size Sex Ratio (Total & 0-6 Years) Religious Population Social Population Literacy Rate	18-19
	Electoral Features	
5	Important Dates of Last Elections Held Electors by Gender Service Electors Voters Voters Turnout Polling Stations & Average Number of Electors per Polling Station Electors by Age Group Present Elected Representatives	20-25
	Historical Summary Election Results	
6	Vote Share of Major Parties Winning Margin (Number & Percentage Polarity of Parties Summary Result of Assembly Segment of Parliamentary Elections 2024, 2019, 2014, 2009 and 2004 Summary Result of Assembly Elections 2023, 2018, 2013, 2008 and 2003	26-37
	Polling Station Level Election Results	
7	Name and Number of Polling Station 2024, 2023, 2019, 2018, 2014, 2013, 2009 and 2008 Polling Station-wise Electors, Voters & Voters Turnout 2024, 2023, 2019, 2018, 2014, 2013, 2009 and 2008 Polling Station wise Elections Results 2024, 2023, 2019, 2018, 2014, 2013, 2009 and 2008	38-169
	Share of Assembly Constituency	
8	Share of Assembly Constituency - (Vidhan Sabha) in State, District and Parliamentary Constituency - (Lok Sabha)	170
	Socio-Economic Amenities (2011)	
9	Access to Administrative Units Agricultural, Manufacturing and Industrial Commodities Demographic Indicators Education Health & Manpower Drinking Water Supply Sanitation Entertainment and Recreations Infrastructure Power Food Allocation Distribution and Marketing of Agriculture Commodities Infrastructure Transport and Road Infrastructure Communication Banking and Financial Services Land Use Irrigation Source	172-186
10	Abbreviation & Sources	188-189
11	Disclaimer	191

Location & Political Map



Administrative Setup

List of Village Panchayat & Intermediate Panchayat (Block) Name - 2011

Village Name	Village Panchayat Name	Intermediate Panchayat Name
Akaltari	Akaltari	Nawagarh
Amoda	Amoda	Nawagarh
Amora	Amora	Nawagarh
Awrid	Awrid	Nawagarh
Banari	Banari	Nawagarh
Barbaspur	Karra	Nawagarh
Barbhata	Barbhata	Nawagarh
Bargoan	Bargoan	Nawagarh
Basantpur	Basantpur	Baloda
Bhada	Nawapara	Nawagarh
Bhadesar	Bhadesar	Nawagarh
Bhaisda	Bhaisda	Nawagarh
Bhaismudi	Bhaismudi	Nawagarh
Birgahani	Birgahani	Baloda
Bodsara	Bodsara	Nawagarh
Budena	Budena	Nawagarh
Chaura Bhata	Chaura Bhata	Nawagarh
Chorbhatti	Chorbhatti	Nawagarh
Dahida	Dahida	Nawagarh
Darrabhata	Kulipota	Baloda
Darri	Darri	Nawagarh
Deoraha	Udayband	Baloda
Dhaneli	Dhaneli	Nawagarh
Dharashiv	Dharashiv	Nawagarh
Dharashiv	Dharashiv	Nawagarh
Dhurkot	Dhurkot	Nawagarh
Gadapali	Akaltari	Nawagarh
Gaud	Gaud	Nawagarh
Ghutiya	Kudri	Baloda

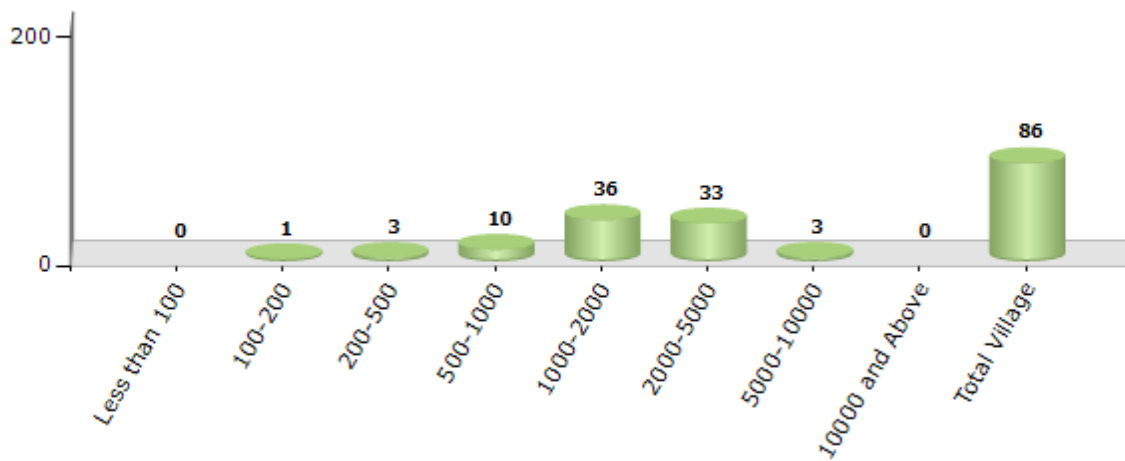
Contd....

Demographic

Number of Villages by Population Size - 2011

Less than 100	100-200	200-500	500-1000	1000-2000	2000-5000	5000-10000	10000 and Above	Total Village
0	1	3	10	36	33	3	0	86

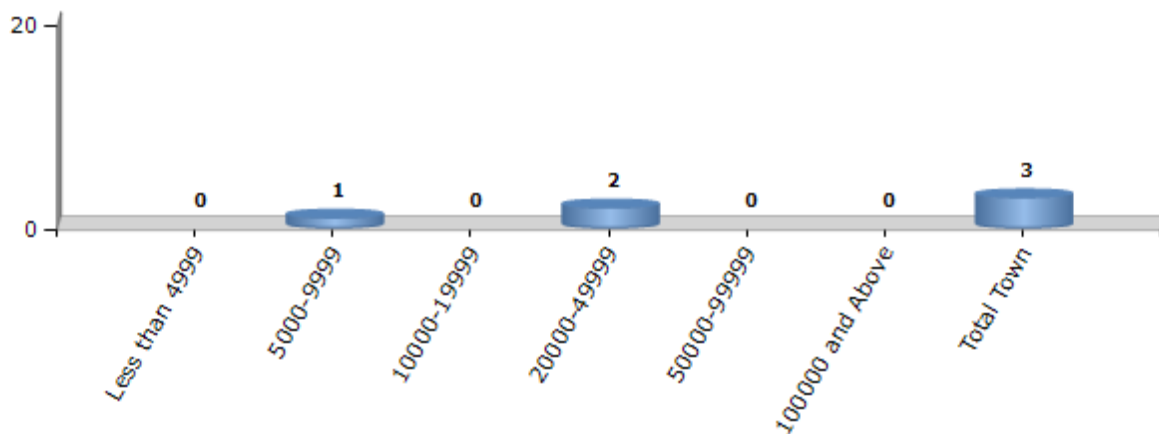
Number of Villages by Population Size - 2011



Number of Towns by Population Size - 2011

Less than 4999	5000-9999	10000-19999	20000-49999	50000-99999	100000 and Above	Total Town
0	1	0	2	0	0	3

Number of Towns by Population Size - 2011



Electoral Features

Electoral by Male & Female

Year	Male	Female	Others	Total	Year	Male	Female	Others	Total
2019 PE	106817	101513	2	208332	2009 PE	-	-	-	-
2018 AE	104400	98918	12	203330	2008 AE	81757	78046	-	159803
2014 PE	99158	92221	39	191418	2004 PE	-	-	-	-
2013 AE	93663	86657	37	180357	2003 AE	83742	81044	-	164786

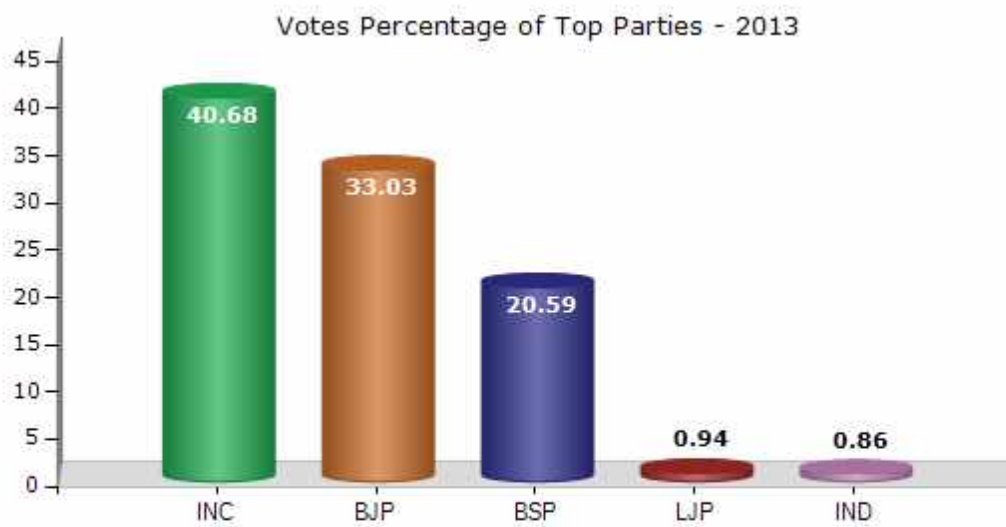


Note : AE : Assembly Election, PE : Assembly Segment of Parliamentary Election

Historical Summary Election Results

Summary Result of Assembly Election - 2013

Candidate Name	Party	Votes	Votes %
Moti Lal Devangan	INC	54291	40.68
Narayan Prasad Chandel	BJP	44080	33.03
Amar Singh Rathore	BSP	27487	20.59
Shiv Narayan Karsh Advocate	LJP	1255	0.94
Punyatma Kashyap	IND	1144	0.86
Udal Kiran	BASMM	1052	0.79
Mayaram Nat	Aa S P	748	0.56
Yogesh Sharma	NPEP	589	0.44
	NOTA	2822	2.11



Polling Station Level Election Results

Number and Name of Polling Stations (PS) (2018)

Number of Polling Stations	Name of Polling Stations	Number of Polling Stations	Name of Polling Stations
1	Pali	22	Sarkhon
2	Pali	23	Tendoobhatha
3	Markadih	24	Karmandi
4	Bodhsra	25	Basantpur
5	Bodhsra	26	Basantpur
6	Bodhsra	27	Lachhanpur
7	Hathitikra	28	Lachhanpur
8	Banari	29	Madhva
9	Banari	30	Madhva
10	Banari	31	Ghuthiya
11	Banari	32	Champa Nagar Palika
12	Kanhaiband	33	Champa Nagar Palika
13	Kanhaiband	34	Champa Nagar Palika
14	Sivni	35	Champa Nagar Palika
15	Sivni	36	Champa Nagar Palika
16	Sivni	37	Champa Nagar Palika
17	Sivni	38	Champa Nagar Palika
18	Sarakhon	39	Champa Nagar Palika
19	Sarkhon	40	Champa Nagar Palika
20	Sarakhon	41	Champa Nagar Palika
21	Sarakhon	42	Champa Nagar Palika

Contd....

Polling Station Level Election Results

Polling Station-wise Votes Secured by Overall Top Five Parties in Janjgir-Champa Assembly in Assembly Election (AE) under Janjgir-Champa Parliamentary Constituency in Chhattisgarh (2018)

Number of Polling Station	Winner - Narayan Chandel (BJP)	Runner-up - Motilal Dewangan (INC)	3rd - Byas Narayan Kashyap (BSP)	4th - Sanjay Kumar Sharma (AAP)	5th - Sudhir Yadav (CPI)	NOTA	Other	Total Votes Secured
36	277	477	28	3	8	8	13	814
37	235	329	43	3	2	8	14	634
38	269	330	54	3	4	10	10	680
39	187	336	36	4	2	3	10	578
40	79	234	15	1	8	2	12	351
41	210	405	23	4	6	5	20	673
42	145	286	18	4	1	11	13	478
43	82	411	17	7	2	8	16	543
44	115	361	19	4	5	9	22	535
45	262	505	35	4	12	8	17	843
46	277	496	20	6	4	3	22	828
47	257	372	20	4	12	9	30	704
48	354	465	54	2	45	1	27	948
49	273	392	80	1	17	4	26	793
50	191	435	79	0	13	1	33	752
51	205	326	167	2	12	10	16	738
52	301	191	111	1	7	2	18	631
53	383	254	135	3	7	7	11	800
54	266	411	181	4	9	9	30	910
55	296	275	60	18	5	16	13	683
56	165	457	77	4	28	8	19	758
57	206	239	29	2	8	9	8	501
58	286	299	21	0	12	7	12	637
59	309	458	54	4	4	14	27	870
60	380	387	31	4	21	5	15	843
61	384	305	24	3	55	9	23	803
62	372	277	143	9	13	15	21	850
63	309	537	97	5	22	14	28	1012
64	361	438	49	6	14	13	28	909
65	318	227	83	2	7	6	25	668
66	296	332	35	5	6	10	22	706
67	226	241	17	2	6	5	14	511
68	329	315	44	6	17	1	33	745
69	142	41	205	0	2	0	14	404
70	215	169	356	6	11	4	44	805

Contd....

Polling Station Level Election Results

Winner, Runner-up and 3rd Party Position & Winning Margin According to Polling Stations in Janjgir-Champa Assembly in Assembly Election (AE) under Janjgir-Champa Parliamentary Constituency in Chhattisgarh (2018)

Polling Station Number	Winner Party	Winner Votes (%)	Runner-up Party	Runner-up Votes (%)	Winning Margin Votes (%)	Third Party	Third Party Votes (%)	Other Votes (%)
71	BJP	186 (45.04)	INC	147 (35.59)	39 (9.45)	BSP	54 (13.08)	26 (6.3)
72	BJP	308 (43.2)	INC	263 (36.89)	45 (6.31)	BSP	107 (15.01)	35 (4.91)
73	BJP	242 (52.27)	INC	109 (23.54)	133 (28.73)	BSP	91 (19.65)	21 (4.54)
74	BJP	199 (45.02)	BSP	112 (25.34)	87 (19.68)	INC	96 (21.72)	35 (7.92)
75	BJP	354 (47.2)	BSP	266 (35.47)	88 (11.73)	INC	82 (10.93)	48 (6.4)
76	BSP	284 (52.3)	BJP	176 (32.41)	108 (19.89)	INC	58 (10.68)	25 (4.6)
77	BJP	374 (45.06)	BSP	213 (25.66)	161 (19.4)	INC	199 (23.98)	44 (5.3)
78	BJP	409 (63.12)	BSP	113 (17.44)	296 (45.68)	INC	79 (12.19)	47 (7.25)
79	BJP	217 (37.74)	BSP	170 (29.57)	47 (8.17)	INC	124 (21.57)	64 (11.13)
80	BJP	338 (38.99)	INC	265 (30.57)	73 (8.42)	BSP	188 (21.68)	76 (8.77)
81	BSP	230 (40.28)	BJP	213 (37.3)	17 (2.98)	INC	78 (13.66)	50 (8.76)
82	BJP	414 (52.21)	INC	218 (27.49)	196 (24.72)	BSP	99 (12.48)	62 (7.82)
83	BJP	300 (45.59)	INC	240 (36.47)	60 (9.12)	BSP	77 (11.7)	41 (6.23)
84	BSP	289 (41.23)	BJP	217 (30.96)	72 (10.27)	INC	167 (23.82)	28 (3.99)
85	BSP	214 (32.47)	BJP	208 (31.56)	6 (0.91)	INC	207 (31.41)	30 (4.55)
86	BJP	313 (45.23)	INC	281 (40.61)	32 (4.62)	BSP	57 (8.24)	41 (5.92)
87	INC	267 (45.18)	BJP	251 (42.47)	16 (2.71)	BSP	50 (8.46)	23 (3.89)
88	BJP	357 (47.1)	INC	259 (34.17)	98 (12.93)	BSP	99 (13.06)	43 (5.67)
89	BJP	322 (43.69)	INC	187 (25.37)	135 (18.32)	BSP	183 (24.83)	45 (6.11)
90	BJP	388 (65.87)	INC	135 (22.92)	253 (42.95)	BSP	46 (7.81)	20 (3.4)
91	BJP	301 (55.74)	INC	134 (24.81)	167 (30.93)	BSP	79 (14.63)	26 (4.81)
92	BJP	352 (52.54)	INC	167 (24.93)	185 (27.61)	BSP	99 (14.78)	52 (7.76)
93	BJP	326 (50.94)	INC	178 (27.81)	148 (23.13)	BSP	98 (15.31)	38 (5.94)
94	BJP	350 (49.3)	INC	186 (26.2)	164 (23.1)	BSP	139 (19.58)	35 (4.93)
95	BJP	249 (53.32)	INC	97 (20.77)	152 (32.55)	BSP	96 (20.56)	25 (5.35)
96	BJP	272 (55.28)	INC	118 (23.98)	154 (31.3)	BSP	82 (16.67)	20 (4.07)
97	BJP	192 (43.64)	INC	150 (34.09)	42 (9.55)	BSP	80 (18.18)	18 (4.09)
98	BJP	315 (50.97)	INC	144 (23.3)	171 (27.67)	BSP	131 (21.2)	28 (4.53)
99	BJP	226 (45.66)	INC	151 (30.51)	75 (15.15)	BSP	102 (20.61)	16 (3.23)
100	BJP	251 (53.98)	INC	97 (20.86)	154 (33.12)	BSP	93 (20)	24 (5.16)
101	BJP	298 (46.71)	INC	162 (25.39)	136 (21.32)	BSP	132 (20.69)	46 (7.21)
102	BJP	256 (38.32)	BSP	222 (33.23)	34 (5.09)	INC	157 (23.5)	33 (4.94)
103	BJP	306 (47.15)	BSP	155 (23.88)	151 (23.27)	INC	149 (22.96)	39 (6.01)
104	BSP	367 (45.25)	BJP	238 (29.35)	129 (15.9)	INC	169 (20.84)	37 (4.56)
105	BSP	362 (39.65)	BJP	309 (33.84)	53 (5.81)	INC	206 (22.56)	36 (3.94)

Contd....

Socio-Economic Amenities - Rural

Access to Education Facilities

Particulars	Number of Village (% of Population)				
	Available	Not Available	If Not Available (Distance of Nearest Facility)		
			A	B	C
Govt. Primary School	86 (100)	0 (0)	0 (0)	0 (0)	0 (0)
Private Primary School	31 (48)	55 (52)	0 (0)	0 (0)	0 (0)
Govt. Middle School	70 (92)	16 (8)	9 (4)	1 (0)	0 (0)
Private Middle School	26 (39)	60 (61)	0 (0)	2 (2)	0 (0)
Govt. Secondary School	19 (35)	67 (65)	17 (17)	14 (15)	2 (1)
Private Secondary School	18 (22)	68 (78)	4 (2)	2 (1)	0 (0)
Govt. Senior Secondary School	10 (21)	76 (79)	12 (10)	18 (22)	3 (1)
Private Senior Secondary School	16 (23)	70 (77)	4 (3)	4 (3)	1 (1)
Govt. Arts and Science Degree College	1 (4)	85 (96)	4 (5)	11 (19)	29 (26)
Private Arts and Science Degree College	0 (0)	86 (100)	8 (8)	17 (17)	3 (3)
Govt. Engineering College	0 (0)	86 (100)	0 (0)	1 (2)	70 (75)
Private Engineering College	0 (0)	86 (100)	0 (0)	0 (0)	0 (0)
Govt. Medicine College	0 (0)	86 (100)	2 (1)	1 (3)	72 (80)
Private Medicine College	0 (0)	86 (100)	0 (0)	2 (4)	0 (0)
Govt. Management Institute	0 (0)	86 (100)	0 (0)	1 (1)	39 (52)
Private Management Institute	0 (0)	86 (100)	0 (0)	0 (0)	28 (28)
Govt. Polytechnic	0 (0)	86 (100)	3 (8)	11 (15)	57 (61)
Private Polytechnic	1 (1)	85 (99)	0 (0)	2 (3)	1 (1)
Govt. Vocational Training School/ITI	0 (0)	86 (100)	0 (0)	1 (2)	19 (22)
Private Vocational Training School/ITI	0 (0)	86 (100)	1 (0)	9 (11)	42 (47)
Govt. Non Formal Training Centre	2 (6)	84 (94)	0 (0)	0 (0)	0 (0)
Private Non Formal Training Centre	0 (0)	86 (100)	0 (0)	0 (0)	1 (1)
Govt. School For Disabled	0 (0)	86 (100)	0 (0)	0 (0)	48 (54)
Private School For Disabled	0 (0)	86 (100)	0 (0)	1 (2)	15 (20)
Government Others	2 (6)	84 (94)	0 (0)	0 (0)	0 (0)
Private Others	0 (0)	86 (100)	0 (0)	0 (0)	0 (0)

Note : Distance A : Less than 5 km; B : Between 5-10 km; C : 10+ km.; Source : Data Analysis is based on 2011 Census.

DISCLAIMER

The Terms of Use and Disclaimer of Datanet India Private Limited (hereinafter referred to as "Datanet") for use of this analysis report of **Janjgir-Champa Assembly Constituency (Janjgir-Champa Vidhan Sabha)** :-

1. **Assembly Factbook™** is a Registered Trade Mark owned by Datanet.
2. All the maps are sketched and graphical representation only and have not been drawn to the scale and also not to represent the actual geographical area or boundary of the unit.
3. The data for the aforesaid analysis is based on authentic sources and has been culled from the various publications of Census, CSO and NSSO for district and block level data, various central and state government departments, Central & State Elections Commissions and the concerned Returning Officers' releases, Electoral Rolls, Election results and allied publications, internal assessment, surveys, estimates and analysis. Therefore, certain adjustment of data at micro level may have been done to arrive closer to the macro data.
4. Data have been provided on an "As Is" and "As AVAILABLE" basis
5. The colours shown in the maps or diagram and charts of a particular party, alliance or AC are indicative and do not represent them.
6. This publication which includes maps, sheets, graphs and data would be the property under copyright of Datanet only. The user may use these for its internal study, analysis and research purposes. It's public display, re-selling or any commercial uses by the user are not allowed.
7. Datanet has taken due care and caution in compilation and processing of data and allied information, but does not guarantee the accuracy, adequacy or completeness of any information/analysis and will be not responsible for any errors or omissions or for the results obtained from the use of such information/analysis.
8. All the contents for the publication have been culled from various authentic sources and Datanet reasonably believes such sources to be reliable, but does not make any representations, express or implied as to the accuracy or fitness of use of such information. The information or contents of the information/analysis do not constitute advice and should not be relied upon in making (or refraining from making) any decision. Any reliance placed upon the information provided by Datanet is the sole responsibility and strictly at the user's risk.
9. In no event will Datanet be liable for any damages (including, without limitation, damages for loss of business projects, or loss of profits) arising in contract, tort or otherwise from the use of or inability to use any of its contents, or from any action taken (or refrained from being taken) as a result of using the analysis or any of its contents. Datanet its directors, owners, editors, officials, employees, distributor and agents or any associate will not be liable for any errors in the information contained or any consequences arising from the use of the contents of the provided information/analysis.
10. If any provision of these terms and conditions is held invalid or illegal or unenforceable for any reason by any court of competent jurisdiction, such provision shall be severed and the remainder of provisions of the terms and conditions shall continue in full force and effect as if the Term of Use had been executed with the invalid, illegal or unenforceable provision eliminated.
11. If there are any discrepancies in the information provided, please bring it to attention of Datanet for suitable rectification measures.

Get Complete Book
At Datanet India eBooks Store

www.datanetindia-ebooks.com

or go directly at

http://www.datanetindia-ebooks.com/Assembly_factbook/Chhattisgarh/Janjgir-Champa/Janjgir-Champa

 **india**stat**elections**

