



Chhattisgarh

# Assembly Factbook™

Kasdol Assembly Constituency



Key Electoral Data of Kasdol  
Assembly Constituency (Vidhan Sabha)

Chhattisgarh  
**Assembly Factbook**<sup>TM</sup>  
Kasdol Assembly Constituency



Kasdol Vidhan Sabha

## **Editor & Director**

Dr. R.K. Thukral

## **Research Editor**

Dr. Shafeeq Rahman

## **Compiled, Researched and Published by Datanet India Pvt. Ltd.**

D-100, 1st Floor,

Okhla Industrial Area, Phase-I,  
New Delhi- 110020.

Ph.: 91-11- 43580781-84

Email : support@indiastatpublications.com

Website : www.indiastatelections.com

## **Online Book Store :**

www.indiastatpublications.com

**Report No. :** AFB/CG-44-0125

**ISBN :** 978-93-87312-51-7

**First Edition :** January, 2018

**Eighth Updated Edition :** January, 2025

**Price :** Rs. 11500/-

US\$ 310

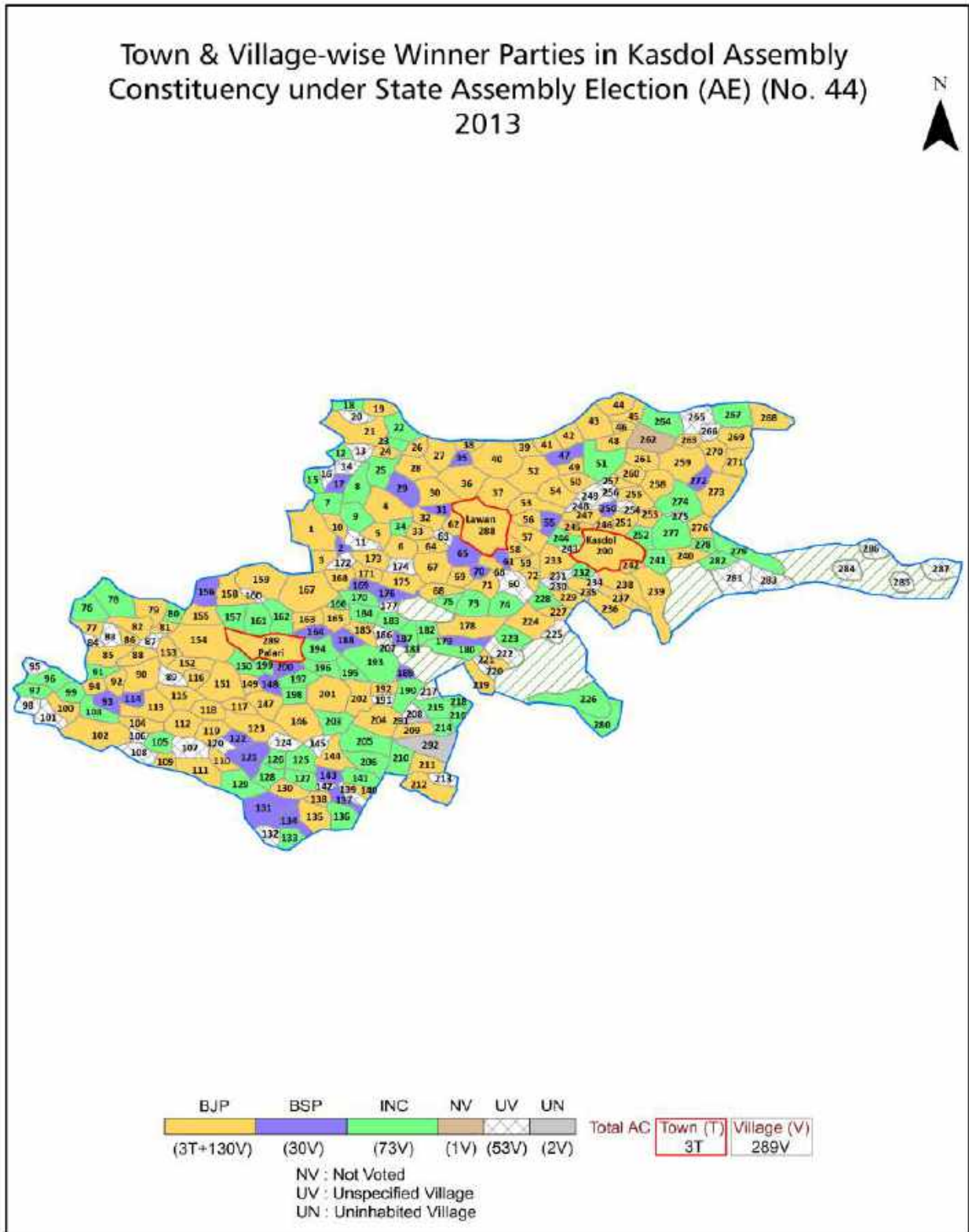
**© Datanet India Pvt. Ltd.**

All rights reserved. No part of this book may be reproduced, stored in a retrieval system or transmitted in any form or by any means, mechanical photocopying, photographing, scanning, recording or otherwise without the prior written permission of the publisher. Please refer to Disclaimer at page no. 306 for the use of this publication.

Printed in India

No.	Particulars	Page No.
	<b>Introduction</b>	
1	Assembly Constituency - (Vidhan Sabha) at a Glance   Features of Assembly as per Delimitation Commission of India (2008)	1-2
	<b>Location and Political Maps</b>	
2	Location Map   Boundaries of Assembly Constituency - (Vidhan Sabha in District   Boundaries of Assembly Constituency under Parliamentary Constituency - (Lok Sabha)   Town & Village-wise Winner Parties- 2024, 2023, 2019, 2018, 2014, 2013, 2009 and 2008	3-11
	<b>Administrative Setup (2011)</b>	
3	District   Sub-district   Towns   Villages   Inhabited Villages   Uninhabited Villages   Village Panchayat   Intermediate Panchayat	12-26
	<b>Demographics (2011)</b>	
4	Population   Households   Rural/Urban Population   Towns and Villages by Population Size   Sex Ratio (Total & 0-6 Years)   Religious Population   Social Population   Literacy Rate	27-28
	<b>Electoral Features</b>	
5	Important Dates of Last Elections Held   Electors by Gender   Service Electors   Voters   Voters Turnout   Polling Stations & Average Number of Electors per Polling Station   Electors by Age Group   Present Elected Representatives	29-34
	<b>Historical Summary Election Results</b>	
6	Vote Share of Major Parties   Winning Margin (Number & Percentage   Polarity of Parties   Summary Result of Assembly Segment of Parliamentary Elections 2024, 2019, 2014, 2009 and 2004   Summary Result of Assembly Elections 2023, 2018, 2013, 2008 and 2003	35-46
	<b>Polling Station Level Election Results</b>	
7	Name and Number of Polling Station 2024, 2023, 2019, 2018, 2014, 2013, 2009 and 2008   Polling Station-wise Electors, Voters & Voters Turnout 2024, 2023, 2019, 2018, 2014, 2013, 2009 and 2008   Polling Station wise Elections Results 2024, 2023, 2019, 2018, 2014, 2013, 2009 and 2008	47-284
	<b>Share of Assembly Constituency</b>	
8	Share of Assembly Constituency - (Vidhan Sabha) in State, District and Parliamentary Constituency - (Lok Sabha)	285
	<b>Socio-Economic Amenities (2011)</b>	
9	Access to Administrative Units   Agricultural, Manufacturing and Industrial Commodities   Demographic Indicators   Education   Health & Manpower   Drinking Water Supply   Sanitation   Entertainment and Recreations Infrastructure   Power   Food Allocation Distribution and Marketing of Agriculture Commodities Infrastructure   Transport and Road Infrastructure   Communication   Banking and Financial Services   Land Use   Irrigation Source	287-301
10	<b>Abbreviation &amp; Sources</b>	303-304
11	<b>Disclaimer</b>	306

Location & Political Map



## Administrative Setup

### List of Village Panchayat & Intermediate Panchayat (Block) Name - 2011

Village Name	Village Panchayat Name	Intermediate Panchayat Name
Aamakhoha	Aamakhauha	Kasdol
Achholi	Acholi	Palari
Ahilda	Ahilda	Balodabazar
Ahmadpur	Bansbinori	Palari
Amaldiha	Turma	Balodabazar
Amalkunda	Amalkunda	Balodabazar
Amera	Amera	Palari
Amethi	Amethi	Palari
Amlidih	Gadabhata	Palari
Arjuni	Arjuni	Kasdol
Asnid	Asnind	Kasdol
Aurasi	Aurasi	Palari
Awrai	Awrai	Kasdol
Bagar	Bagar	Kasdol
Bagubuda	Bagbuda	Balodabazar
Baigandabari	Bilari	Kasdol
Baijnath	Baijnath	Kasdol
Bajarbhata	Pandariya	Balodabazar
Bakla	Boarsi	Kasdol
Balda Kachhar	Baldakachar	Kasdol
Balodi	Balodi	Palari
Bamhani	Bhamni	Kasdol
Bamhanpuri	Khenda	Balodabazar
Bamhni	Charauda	Palari
Bansbinori	Bansbinori	Palari
Barbaspur	Awrai	Kasdol
Barda	Barda	Balodabazar
Belha	Saiha	Palari
Bhadara	Sinodha	Kasdol

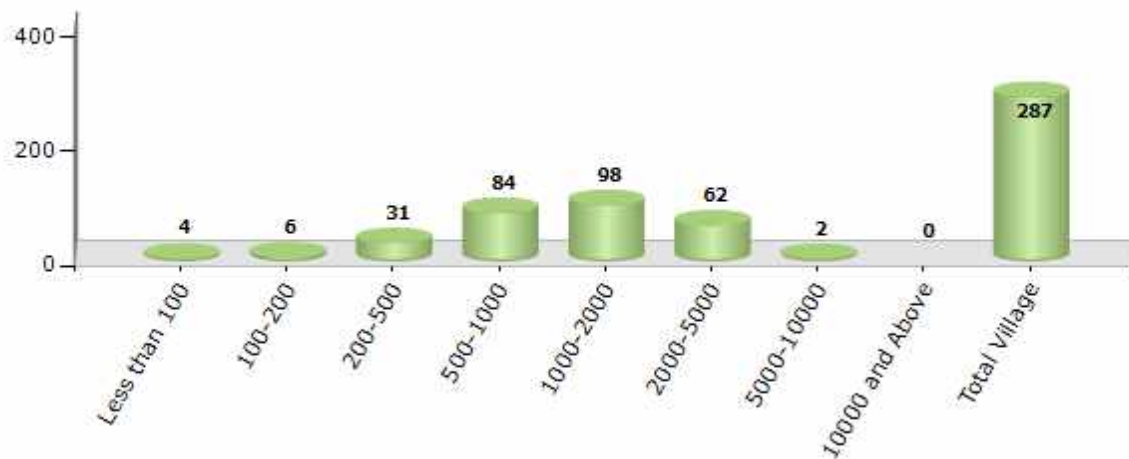
Contd....

## Demographic

### Number of Villages by Population Size - 2011

Less than 100	100-200	200-500	500-1000	1000-2000	2000-5000	5000-10000	10000 and Above	Total Village
4	6	31	84	98	62	2	0	287

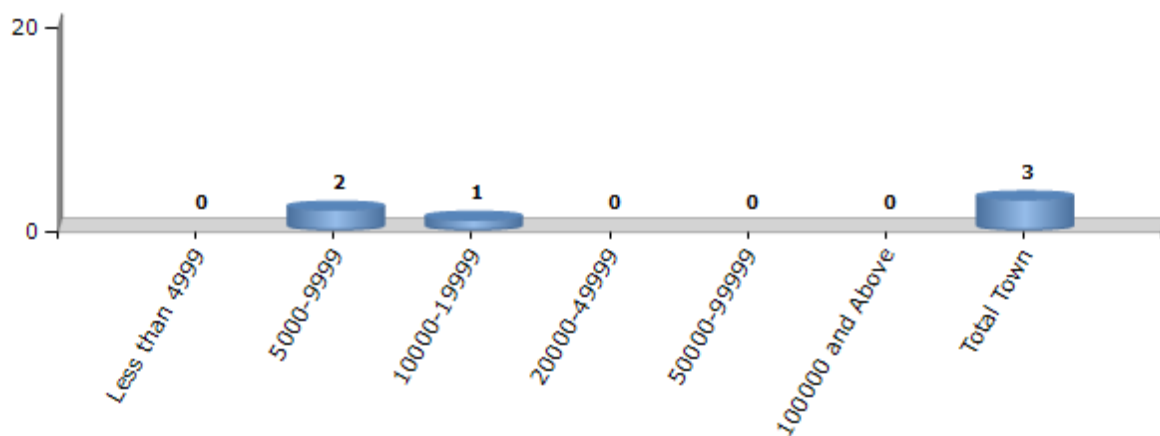
Number of Villages by Population Size - 2011



### Number of Towns by Population Size - 2011

Less than 4999	5000-9999	10000-19999	20000-49999	50000-99999	100000 and Above	Total Town
0	2	1	0	0	0	3

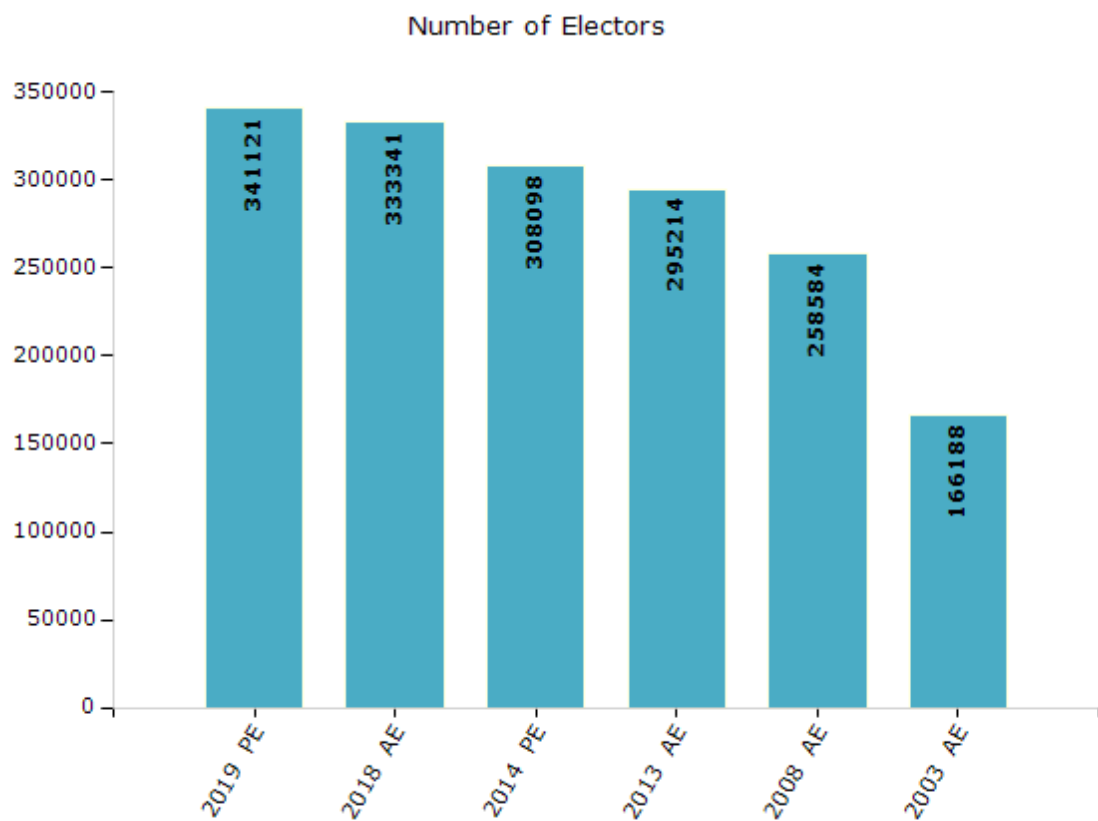
Number of Towns by Population Size - 2011



## Electoral Features

### Electoral by Male & Female

Year	Male	Female	Others	Total	Year	Male	Female	Others	Total
2019 PE	172201	168916	4	341121	2009 PE	-	-	-	-
2018 AE	168286	165042	13	333341	2008 AE	130022	128562	-	258584
2014 PE	156989	151072	37	308098	2004 PE	-	-	-	-
2013 AE	151226	143958	30	295214	2003 AE	83310	82878	-	166188



Note : AE : Assembly Election, PE : Assembly Segment of Parliamentary Election



## Historical Summary Election Results

### Summary Result of Assembly Election - 2013

Candidate Name	Party	Votes	Votes %
Gauri Shankar Agrawal	BJP	93629	42.14
Rajkamal Singhaniya	INC	70701	31.82
Raj Kumar Patre Vakil	BSP	33828	15.22
Lokhram Vijan	IND	8157	3.67
Rupesh Kumar	IND	3983	1.79
Sarasram Giri	IND	2256	1.02
Raju Sahu	IND	1600	0.72
Nammu Narayan Patel	IND	1186	0.53
Brij Lal Sahu	SP	885	0.4
Ajay Kumar Baghmar	CSM	728	0.33
Ghanshyam Sahu	IND	580	0.26
Chaitan Kumar Sahu	IND	560	0.25
Chandrashekhhar Mishra	IND	513	0.23
Ramesh Kumar Ghritlahare	BASMM	410	0.18
Yuvraj Yadav	SHS	374	0.17
Gaurishankar	IND	366	0.16
Kamal Vibhar	IND	324	0.15
	NOTA	2123	0.96

## Polling Station Level Election Results

### Number and Name of Polling Stations (PS) (2018)

Number of Polling Stations	Name of Polling Stations	Number of Polling Stations	Name of Polling Stations
1	Navapara	22	Khainda
2	Navapara	23	Bitkuli
3	Muswatodhi	24	Bitkuli
4	Damroo	25	Pangaon
5	Damru	26	Pangaon
6	Damroo	27	Panagaon
7	Damru	28	Panaganv
8	Tarasiv	29	Pangaon
9	Tarasiv	30	Dotopar
10	Amalakunda	31	Lawanbandh
11	Misraindih	32	Lahaud
12	Chichirda	33	Lahodh
13	Kasiyara	34	Lahaud
14	Chichirda	35	Judha
15	Sudhela	36	Judda
16	Sudhela	37	Pajjni
17	Khatiyapati	38	Barda
18	Khatiyapati	39	Barda
19	Dhangaon	40	Dhandhani
20	Bhoirdih	41	Ahilda
21	Khainda	42	Parsadih

Contd....

## Polling Station Level Election Results

### Polling Station-wise Votes Secured by Overall Top Five Parties in Kasdol Assembly in Assembly Election (AE) under Janjgir-Champa Parliamentary Constituency in Chhattisgarh (2018)

Number of Polling Station	Winner - Shakuntala Sahu (INC)	Runner-up - Gauri Shankar Agrawal (BJP)	3rd - Parmeshwar Yadu (JCCJ)	4th - Rameshwar Prasad Kaiwart (BSP)	5th - Jagjeewan Kumar Narange (IND)	NOTA	Other	Total Votes Secured
36	171	37	199	5	3	7	72	494
37	144	135	554	26	10	0	99	968
38	397	170	133	9	18	3	66	796
39	196	301	107	12	5	6	45	672
40	194	75	29	2	8	5	36	349
41	570	123	7	1	10	8	95	814
42	74	163	138	53	7	1	27	463
43	286	348	59	9	16	1	67	786
44	229	43	116	3	3	0	43	437
45	265	316	122	14	24	14	134	889
46	236	87	285	15	7	1	60	691
47	338	196	169	11	18	2	59	793
48	265	386	9	11	14	20	38	743
49	131	188	2	3	3	6	20	353
50	276	138	30	78	11	3	57	593
51	406	180	12	4	14	2	44	662
52	339	141	25	3	4	3	51	566
53	233	181	147	6	12	7	36	622
54	315	166	40	3	9	4	43	580
55	409	153	29	72	9	17	111	800
56	391	97	38	37	7	6	72	648
57	197	171	5	108	10	12	87	590
58	29	288	376	10	13	5	76	797
59	369	214	0	8	3	4	64	662
60	231	261	10	65	17	4	75	663
61	202	94	3	10	8	3	17	337
62	333	189	4	26	11	5	35	603
63	129	60	5	149	0	0	28	371
64	503	182	52	2	10	7	69	825
65	42	19	1	1	1	0	8	72
66	299	165	11	1	17	3	35	531
67	347	201	1	3	11	2	61	626
68	357	129	14	25	4	4	62	595
69	229	177	2	17	5	5	43	478
70	180	213	2	38	7	7	33	480

Contd....

## Polling Station Level Election Results

### Winner, Runner-up and 3rd Party Position & Winning Margin According to Polling Stations in Kasdol Assembly in Assembly Election (AE) under Janjgir-Champa Parliamentary Constituency in Chhattisgarh (2018)

Polling Station Number	Winner Party	Winner Votes (%)	Runner-up Party	Runner-up Votes (%)	Winning Margin Votes (%)	Third Party	Third Party Votes (%)	Other Votes (%)
71	BJP	261 (45.31)	INC	178 (30.9)	83 (14.41)	JCCJ	46 (7.99)	91 (15.8)
72	BJP	273 (41.74)	INC	144 (22.02)	129 (19.72)	JCCJ	110 (16.82)	127 (19.42)
73	INC	451 (63.88)	BJP	201 (28.47)	250 (35.41)	IND (KKP)	8 (1.13)	46 (6.52)
74	INC	169 (55.78)	BJP	98 (32.34)	71 (23.44)	IND (JKN)	6 (1.98)	30 (9.9)
75	INC	319 (68.16)	BJP	86 (18.38)	233 (49.78)	BSP	17 (3.63)	46 (9.83)
76	INC	471 (61.41)	BJP	205 (26.73)	266 (34.68)	JCCJ	16 (2.09)	75 (9.78)
77	INC	417 (50.55)	BJP	260 (31.52)	157 (19.03)	BSP	42 (5.09)	106 (12.85)
78	INC	404 (45.75)	BJP	378 (42.81)	26 (2.94)	BSP	17 (1.93)	84 (9.51)
79	INC	267 (65.6)	BJP	88 (21.62)	179 (43.98)	IND (KKP)	8 (1.97)	44 (10.81)
80	INC	255 (46.28)	BJP	196 (35.57)	59 (10.71)	IND (TK)	9 (1.63)	91 (16.52)
81	INC	250 (48.83)	BJP	176 (34.38)	74 (14.45)	BSP	25 (4.88)	61 (11.91)
82	INC	328 (59.21)	BJP	164 (29.6)	164 (29.61)	BSP	13 (2.35)	49 (8.84)
83	INC	334 (66.27)	BJP	101 (20.04)	233 (46.23)	BSP	16 (3.17)	53 (10.52)
84	INC	256 (50.89)	BJP	119 (23.66)	137 (27.23)	BSP	64 (12.72)	64 (12.72)
85	INC	199 (46.39)	BSP	110 (25.64)	89 (20.75)	BJP	72 (16.78)	48 (11.19)
86	BSP	226 (43.38)	INC	205 (39.35)	21 (4.03)	BJP	54 (10.36)	36 (6.91)
87	INC	556 (61.78)	BJP	177 (19.67)	379 (42.11)	BSP	41 (4.56)	126 (14)
88	INC	254 (57.86)	BJP	123 (28.02)	131 (29.84)	IND (TK)	11 (2.51)	51 (11.62)
89	INC	290 (62.23)	BJP	98 (21.03)	192 (41.2)	BSP	31 (6.65)	47 (10.09)
90	INC	333 (55.59)	BJP	219 (36.56)	114 (19.03)	IND (JKN)	11 (1.84)	36 (6.01)
91	BJP	287 (46.97)	INC	264 (43.21)	23 (3.76)	BSP	26 (4.26)	34 (5.56)
92	INC	370 (49.66)	BJP	264 (35.44)	106 (14.22)	JCCJ	29 (3.89)	82 (11.01)
93	INC	391 (54.76)	BJP	256 (35.85)	135 (18.91)	JCCJ	25 (3.5)	42 (5.88)
94	INC	587 (75.35)	BJP	82 (10.53)	505 (64.82)	JCCJ	18 (2.31)	92 (11.81)
95	INC	307 (42.29)	BJP	228 (31.4)	79 (10.89)	BSP	72 (9.92)	119 (16.39)
96	INC	576 (71.29)	BJP	104 (12.87)	472 (58.42)	JCCJ	22 (2.72)	106 (13.12)
97	INC	372 (73.96)	BJP	64 (12.72)	308 (61.24)	BSP	8 (1.59)	59 (11.73)
98	INC	242 (67.04)	BJP	85 (23.55)	157 (43.49)	JCCJ	10 (2.77)	24 (6.65)
99	INC	248 (55.98)	BJP	115 (25.96)	133 (30.02)	BSCP	26 (5.87)	54 (12.19)
100	INC	298 (57.75)	BJP	168 (32.56)	130 (25.19)	IND (JKN)	10 (1.94)	40 (7.75)
101	INC	370 (57.72)	BJP	170 (26.52)	200 (31.2)	JCCJ	15 (2.34)	86 (13.42)
102	INC	428 (61.23)	BJP	174 (24.89)	254 (36.34)	JCCJ	22 (3.15)	75 (10.73)
103	INC	353 (63.38)	BJP	152 (27.29)	201 (36.09)	IND (KKP)	10 (1.8)	42 (7.54)
104	INC	251 (56.92)	BJP	84 (19.05)	167 (37.87)	BSP	60 (13.61)	46 (10.43)
105	INC	377 (56.78)	BJP	144 (21.69)	233 (35.09)	BSP	71 (10.69)	72 (10.84)

Contd....

## Socio-Economic Amenities - Rural

### Access to Education Facilities

Particulars	Number of Village (% of Population)				
	Available	Not Available	If Not Available (Distance of Nearest Facility)		
			A	B	C
Govt. Primary School	283 (100)	4 (0)	3 (0)	1 (0)	0 (0)
Private Primary School	38 (27)	249 (73)	0 (0)	0 (0)	0 (0)
Govt. Middle School	173 (81)	114 (19)	99 (17)	11 (1)	0 (0)
Private Middle School	26 (20)	261 (80)	0 (0)	0 (0)	0 (0)
Govt. Secondary School	40 (29)	247 (71)	137 (39)	76 (20)	8 (2)
Private Secondary School	17 (13)	270 (87)	8 (2)	1 (0)	0 (0)
Govt. Senior Secondary School	25 (19)	262 (81)	110 (34)	102 (31)	15 (3)
Private Senior Secondary School	5 (3)	282 (97)	4 (1)	1 (0)	0 (0)
Govt. Arts and Science Degree College	1 (0)	286 (100)	25 (9)	53 (21)	177 (57)
Private Arts and Science Degree College	0 (0)	287 (100)	0 (0)	0 (0)	0 (0)
Govt. Engineering College	0 (0)	287 (100)	0 (0)	0 (0)	211 (66)
Private Engineering College	0 (0)	287 (100)	0 (0)	0 (0)	0 (0)
Govt. Medicine College	0 (0)	287 (100)	0 (0)	4 (2)	224 (73)
Private Medicine College	0 (0)	287 (100)	0 (0)	0 (0)	3 (1)
Govt. Management Institute	0 (0)	287 (100)	0 (0)	0 (0)	190 (63)
Private Management Institute	0 (0)	287 (100)	0 (0)	0 (0)	3 (1)
Govt. Polytechnic	0 (0)	287 (100)	0 (0)	0 (0)	202 (63)
Private Polytechnic	0 (0)	287 (100)	0 (0)	0 (0)	1 (1)
Govt. Vocational Training School/ITI	0 (0)	287 (100)	14 (6)	39 (13)	187 (62)
Private Vocational Training School/ITI	0 (0)	287 (100)	0 (0)	0 (0)	0 (0)
Govt. Non Formal Training Centre	2 (0)	285 (100)	8 (3)	6 (2)	89 (27)
Private Non Formal Training Centre	0 (0)	287 (100)	0 (0)	0 (0)	1 (0)
Govt. School For Disabled	0 (0)	287 (100)	0 (0)	0 (0)	183 (58)
Private School For Disabled	0 (0)	287 (100)	0 (0)	0 (0)	2 (1)
Government Others	2 (1)	285 (99)	0 (0)	1 (0)	3 (1)
Private Others	0 (0)	287 (100)	0 (0)	0 (0)	0 (0)

Note : Distance A : Less than 5 km; B : Between 5-10 km; C : 10+ km.; Source : Data Analysis is based on 2011 Census.

## DISCLAIMER

The Terms of Use and Disclaimer of Datanet India Private Limited (hereinafter referred to as "Datanet") for use of this analysis report of **Kasdol Assembly Constituency (Kasdol Vidhan Sabha)** :-

1. **Assembly Factbook™** is a Registered Trade Mark owned by Datanet.
2. All the maps are sketched and graphical representation only and have not been drawn to the scale and also not to represent the actual geographical area or boundary of the unit.
3. The data for the aforesaid analysis is based on authentic sources and has been culled from the various publications of Census, CSO and NSSO for district and block level data, various central and state government departments, Central & State Elections Commissions and the concerned Returning Officers' releases, Electoral Rolls, Election results and allied publications, internal assessment, surveys, estimates and analysis. Therefore, certain adjustment of data at micro level may have been done to arrive closer to the macro data.
4. Data have been provided on an "As Is" and "As AVAILABLE" basis
5. The colours shown in the maps or diagram and charts of a particular party, alliance or AC are indicative and do not represent them.
6. This publication which includes maps, sheets, graphs and data would be the property under copyright of Datanet only. The user may use these for its internal study, analysis and research purposes. It's public display, re-selling or any commercial uses by the user are not allowed.
7. Datanet has taken due care and caution in compilation and processing of data and allied information, but does not guarantee the accuracy, adequacy or completeness of any information/analysis and will be not responsible for any errors or omissions or for the results obtained from the use of such information/analysis.
8. All the contents for the publication have been culled from various authentic sources and Datanet reasonably believes such sources to be reliable, but does not make any representations, express or implied as to the accuracy or fitness of use of such information. The information or contents of the information/analysis do not constitute advice and should not be relied upon in making (or refraining from making) any decision. Any reliance placed upon the information provided by Datanet is the sole responsibility and strictly at the user's risk.
9. In no event will Datanet be liable for any damages (including, without limitation, damages for loss of business projects, or loss of profits) arising in contract, tort or otherwise from the use of or inability to use any of its contents, or from any action taken (or refrained from being taken) as a result of using the analysis or any of its contents. Datanet its directors, owners, editors, officials, employees, distributor and agents or any associate will not be liable for any errors in the information contained or any consequences arising from the use of the contents of the provided information/analysis.
10. If any provision of these terms and conditions is held invalid or illegal or unenforceable for any reason by any court of competent jurisdiction, such provision shall be severed and the remainder of provisions of the terms and conditions shall continue in full force and effect as if the Term of Use had been executed with the invalid, illegal or unenforceable provision eliminated.
11. If there are any discrepancies in the information provided, please bring it to attention of Datanet for suitable rectification measures.

**Get Complete Book  
At Datanet India eBooks Store**

[www.datanetindia-ebooks.com](http://www.datanetindia-ebooks.com)

or go directly at

[http://www.datanetindia-ebooks.com/Assembly\\_factbook/Chhattisgarh/Janjgir-Champa/ Kasdol](http://www.datanetindia-ebooks.com/Assembly_factbook/Chhattisgarh/Janjgir-Champa/Kasdol)

 **india**stat**elections**

