



Chhattisgarh

# Assembly Factbook™

Antagarh Assembly Constituency



Key Electoral Data of Antagarh  
Assembly Constituency (Vidhan Sabha)

Chhattisgarh  
**Assembly Factbook**<sup>TM</sup>  
Antagarh Assembly Constituency



Antagarh Vidhan Sabha

## **Editor & Director**

Dr. R.K. Thukral

## **Research Editor**

Dr. Shafeeq Rahman

## **Compiled, Researched and Published by Datanet India Pvt. Ltd.**

D-100, 1st Floor,

Okhla Industrial Area, Phase-I,  
New Delhi- 110020.

Ph.: 91-11- 43580781-84

Email : support@indiastatpublications.com

Website : www.indiastatelections.com

## **Online Book Store :**

www.indiastatpublications.com

**Report No. :** AFB/CG-79-0125

**ISBN :** 978-93-87312-16-6

**First Edition :** January, 2018

**Eighth Updated Edition :** January, 2025

**Price :** Rs. 11500/-

US\$ 310

**© Datanet India Pvt. Ltd.**

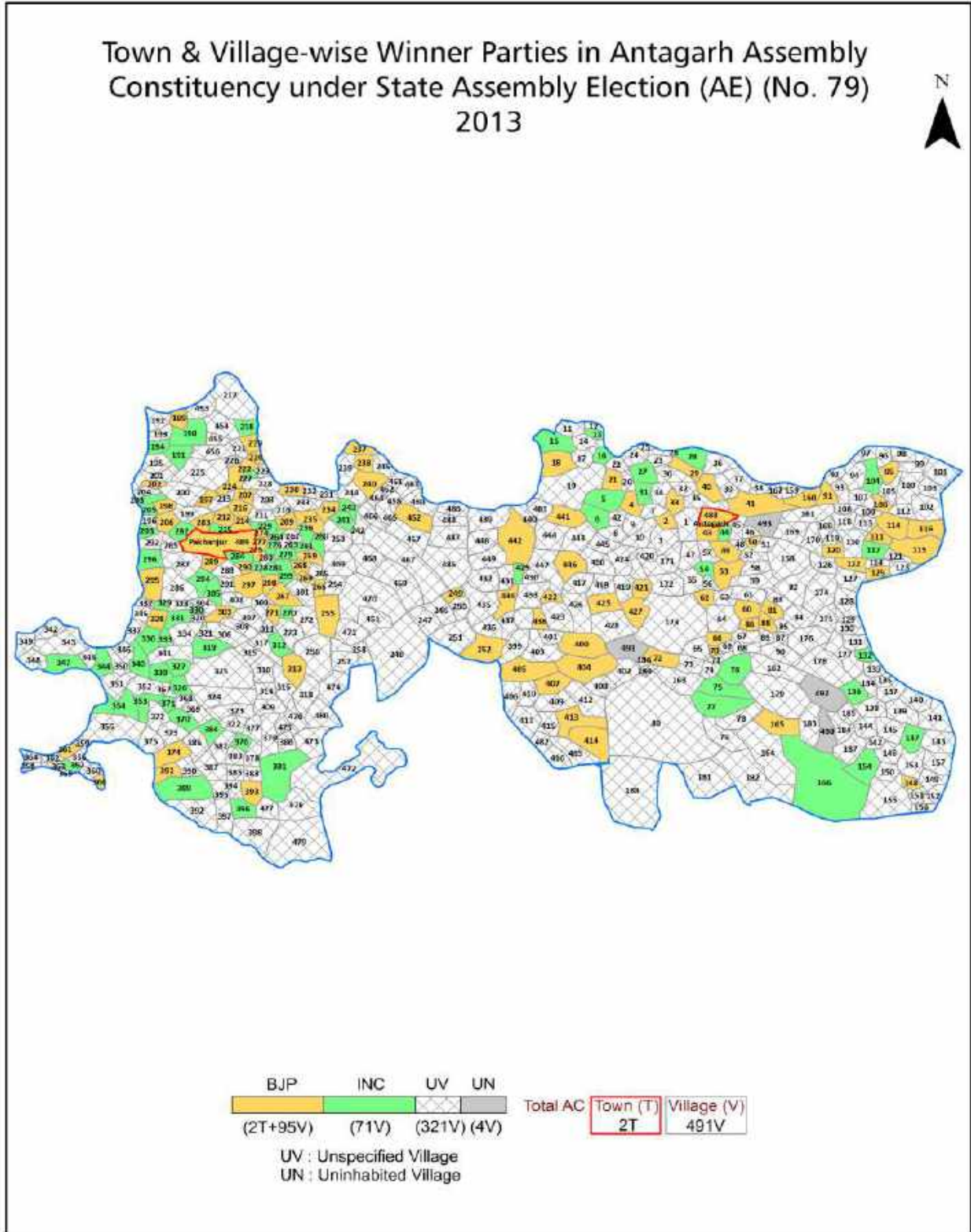
All rights reserved. No part of this book may be reproduced, stored in a retrieval system or transmitted in any form or by any means, mechanical photocopying, photographing, scanning, recording or otherwise without the prior written permission of the publisher. Please refer to Disclaimer at page no. 202 for the use of this publication.

Printed in India

# Contents

No.	Particulars	Page No.
	<b>Introduction</b>	
1	Assembly Constituency - (Vidhan Sabha) at a Glance   Features of Assembly as per Delimitation Commission of India (2008)	1-2
	<b>Location and Political Maps</b>	
2	Location Map   Boundaries of Assembly Constituency - (Vidhan Sabha in District   Boundaries of Assembly Constituency under Parliamentary Constituency - (Lok Sabha)   Town & Village-wise Winner Parties- 2024, 2023, 2019, 2018, 2014, 2013, 2009 and 2008	3-11
	<b>Administrative Setup (2011)</b>	
3	District   Sub-district   Towns   Villages   Inhabited Villages   Uninhabited Villages   Village Panchayat   Intermediate Panchayat	12-35
	<b>Demographics (2011)</b>	
4	Population   Households   Rural/Urban Population   Towns and Villages by Population Size   Sex Ratio (Total & 0-6 Years)   Religious Population   Social Population   Literacy Rate	36-37
	<b>Electoral Features</b>	
5	Important Dates of Last Elections Held   Electors by Gender   Service Electors   Voters   Voters Turnout   Polling Stations & Average Number of Electors per Polling Station   Electors by Age Group   Present Elected Representatives	38-43
	<b>Historical Summary Election Results</b>	
6	Vote Share of Major Parties   Winning Margin (Number & Percentage   Polarity of Parties   Summary Result of Assembly Segment of Parliamentary Elections 2024, 2019, 2014 and 2009   Summary Result of Assembly Elections 2023, 2018, 2013 and 2008	44-54
	<b>Polling Station Level Election Results</b>	
7	Name and Number of Polling Station 2024, 2023, 2019, 2018, 2014, 2013, 2009 and 2008   Polling Station-wise Electors, Voters & Voters Turnout 2024, 2023, 2019, 2018, 2014, 2013, 2009 and 2008   Polling Station wise Elections Results 2024, 2023, 2019, 2018, 2014, 2013, 2009 and 2008	55-180
	<b>Share of Assembly Constituency</b>	
8	Share of Assembly Constituency - (Vidhan Sabha) in State, District and Parliamentary Constituency - (Lok Sabha)	181
	<b>Socio-Economic Amenities (2011)</b>	
9	Access to Administrative Units   Agricultural, Manufacturing and Industrial Commodities   Demographic Indicators   Education   Health & Manpower   Drinking Water Supply   Sanitation   Entertainment and Recreations Infrastructure   Power   Food Allocation Distribution and Marketing of Agriculture Commodities Infrastructure   Transport and Road Infrastructure   Communication   Banking and Financial Services   Land Use   Irrigation Source	183-197
10	<b>Abbreviation &amp; Sources</b>	199-200
11	<b>Disclaimer</b>	202

Location & Political Map



## Administrative Setup

### List of Village Panchayat & Intermediate Panchayat (Block) Name - 2011

Village Name	Village Panchayat Name	Intermediate Panchayat Name
Aadapharsi	Laxmipur	Koyalibeda
Aakmeta	Aakmeta	Koyalibeda
Aalkanhar	Chargaon	Koyalibeda
Aalor	Aalor	Koyalibeda
Aalpar	Aalpar	Koyalibeda
Aalparas	Aalpar	Koyalibeda
Aamagaon	Amagaon	Antagarh
Aamakot	Amodi	Antagarh
Aarra	Aara	Antagarh
Achin Nagar	Dharampur	Koyalibeda
Adenga	Tumasnar	Antagarh
Alanar	Aara	Antagarh
Alldand	Khanadi	Koyalibeda
Amabeda	Aamabeda	Antagarh
Amakada	Kaleparas	Antagarh
Amodi	Amodi	Antagarh
Anand Nagar	Dhorkatta	Koyalibeda
Anjadi	Ghoda Gaon	Koyalibeda
Anjarel	Baihasalhebbhat	Antagarh
Anupur	Durgapur	Koyalibeda
Ashok Nagar	Rengawahi	Koyalibeda
Ashutosh Nagar	Kurenar	Koyalibeda
Aturbeda	Bhaisgaon	Antagarh
Avadhpur	Gondahoor	Koyalibeda
Avinash Nagar	Bhingidhar	Koyalibeda
Badebethiya	Dharampur	Koyalibeda
Badejaitpuri	Godbinapal	Antagarh
Badejhar Katta	Badejhar Katta	Koyalibeda
Badekapsi	Badekapsi	Koyalibeda

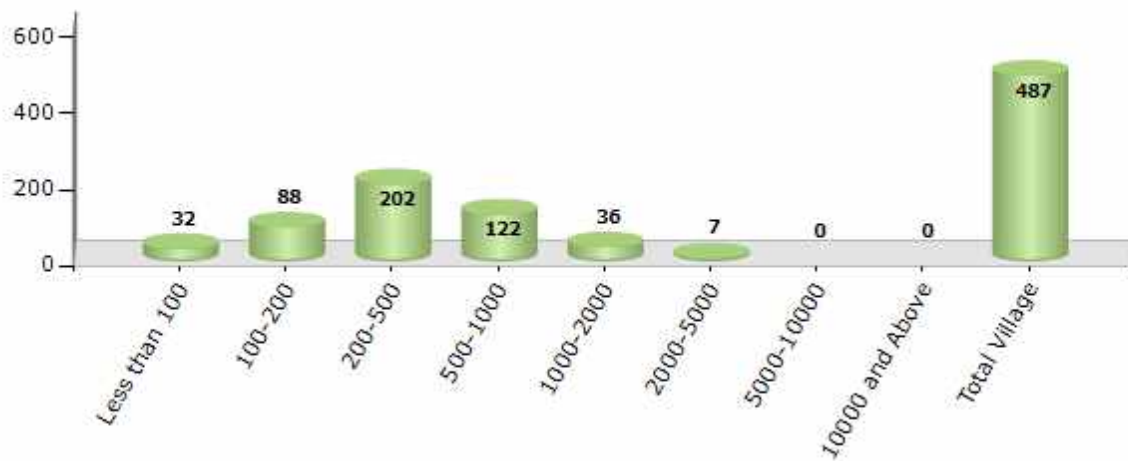
Contd....

Demographic

Number of Villages by Population Size - 2011

Less than 100	100-200	200-500	500-1000	1000-2000	2000-5000	5000-10000	10000 and Above	Total Village
32	88	202	122	36	7	0	0	487

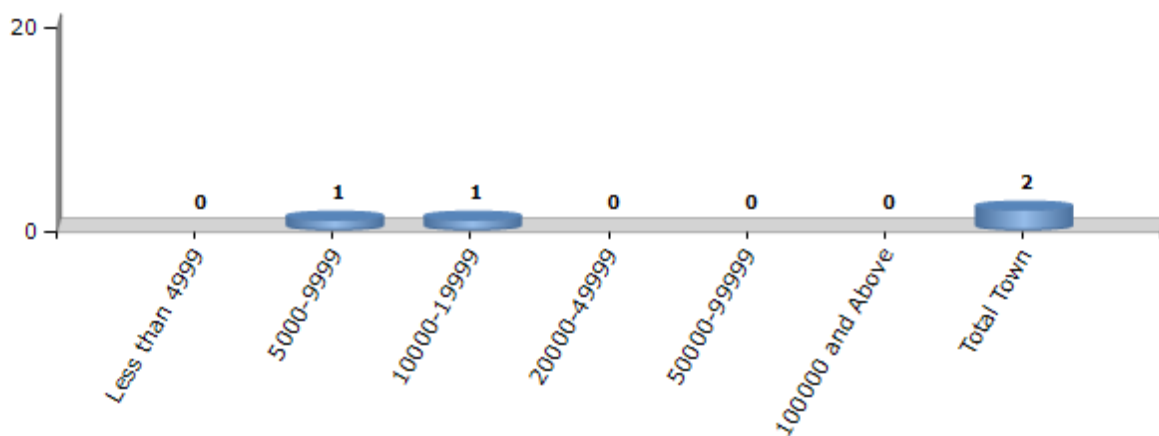
Number of Villages by Population Size - 2011



Number of Towns by Population Size - 2011

Less than 4999	5000-9999	10000-19999	20000-49999	50000-99999	100000 and Above	Total Town
0	1	1	0	0	0	2

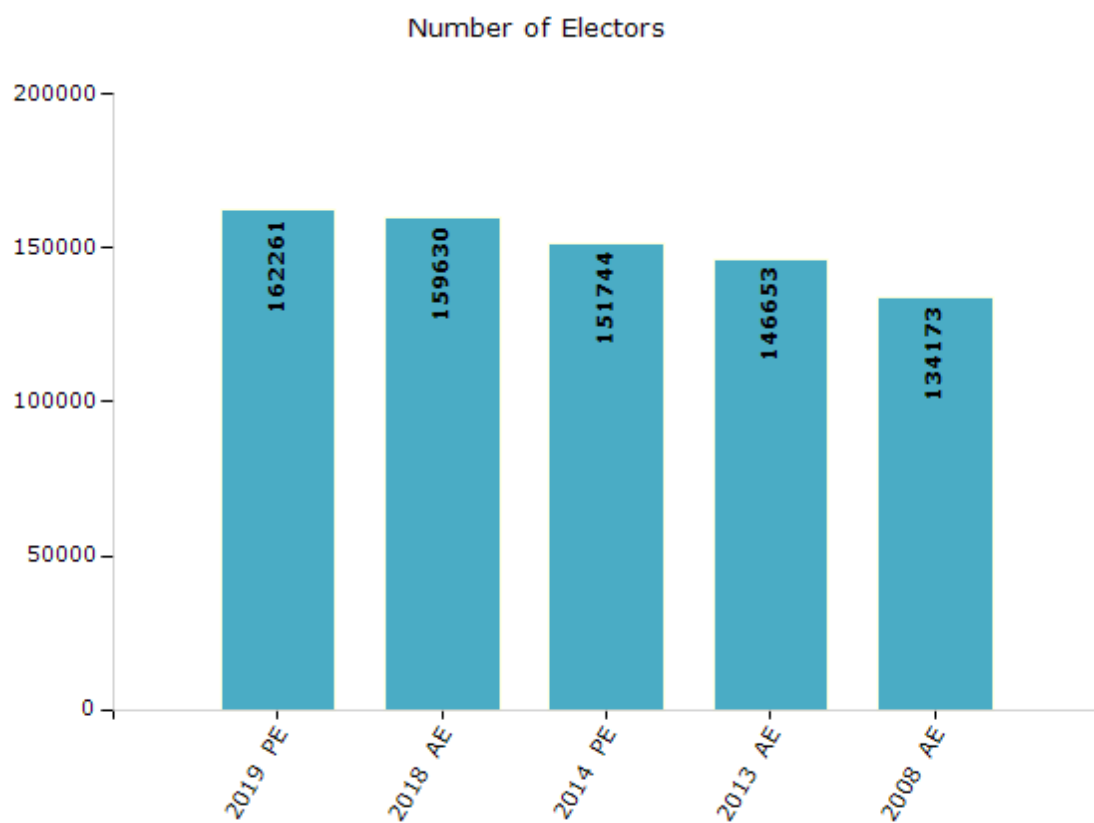
Number of Towns by Population Size - 2011



## Electoral Features

### Electoral by Male & Female

Year	Male	Female	Others	Total	Year	Male	Female	Others	Total
2019 PE	82384	79866	11	162261	2009 PE	-	-	-	-
2018 AE	81005	78617	8	159630	2008 AE	67832	66341	-	134173
2014 PE	77570	74174	0	151744	2004 PE	-	-	-	-
2013 AE	75201	71452	0	146653	2003 AE	-	-	-	-



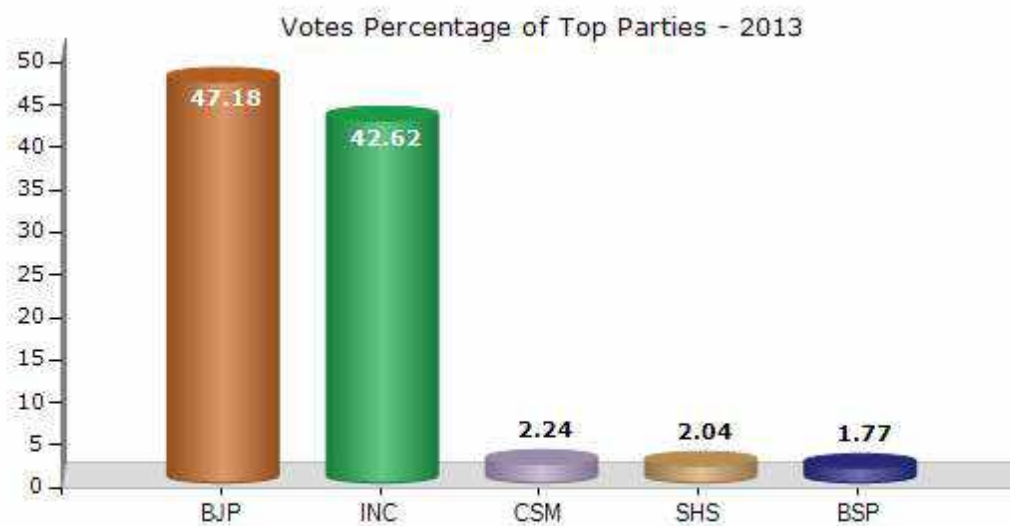
Note : AE : Assembly Election, PE : Assembly Segment of Parliamentary Election



## Historical Summary Election Results

### Summary Result of Assembly Election - 2013

Candidate Name	Party	Votes	Votes %
Vikram Usendi	BJP	53477	47.18
Manturam Pawar	INC	48306	42.62
Somnath Uike	CSM	2543	2.24
Jaiprakash Padda	SHS	2308	2.04
Raja Ram Komra	BSP	2009	1.77
	NOTA	4710	4.16



**Polling Station Level Election Results**

**Number and Name of Polling Stations (PS) (2018)**

<b>Number of Polling Stations</b>	<b>Name of Polling Stations</b>	<b>Number of Polling Stations</b>	<b>Name of Polling Stations</b>
1	Gondahoor	22	Haranagadh
2	Aanndnagar P 53,54	23	Satayanandnagar
3	Jaipur Pv 51,52	24	Vishrampur
4	Dhorkattha - K	25	Pittebhodiya
5	Devpur	26	Chankyapuri
6	Rampur	27	Chhotekapsi
7	Irikbutta	28	Chhotekapsi
8	Vivekanand Nagar	29	Chhotekapsi
9	Kamalpur P.V. 06	30	Badhekapsi
10	Hanker	31	P.V 120 Bapunagar
11	Navanareki	32	Kalinagar
12	Hradaynagar	33	Badhekapsi
13	Junvani K	34	Premnagar
14	Baikunthpur	35	Esebeda
15	Junvani (Mayapur Pv 26)	36	Vidyanagar
16	Junvani G Lakhanpur Pv 22	37	Govindpur
17	Durgapur P-V. 21	38	Aasebeda Kh
18	Matoli	39	Aasebeda G Krishannagar
19	Matoli Kh Yogendranagar Pv 30	40	Subhashnagar Pv 12
20	Hariharpur	41	Sohganv
21	Palamureli	42	Pakhanjur

Contd....

**Polling Station Level Election Results**

**Polling Station-wise Votes Secured by Overall Top Five Parties in Antagarh Assembly in Assembly Election (AE) under Kanker Parliamentary Constituency in Chhattisgarh (2018)**

Number of Polling Station	Winner - Anoop Nag (INC)	Runner-up - Vikram Usendi (BJP)	3rd - Sukhranjan Usendi Uraf Siledar (IND)	4th - Santram Sarphe (Salam) (AAP)	5th - Hemant Poyam (BSP)	NOTA	Other	Total Votes Secured
36	280	328	3	0	1	2	4	618
37	374	336	3	0	4	3	5	725
38	348	148	2	0	1	5	13	517
39	350	406	9	1	1	13	6	786
40	415	355	2	1	2	6	11	792
41	210	98	12	1	3	9	9	342
42	295	436	4	5	6	5	8	759
43	316	419	6	3	4	12	17	777
44	213	262	3	1	5	2	4	490
45	464	213	8	3	5	8	14	715
46	273	271	7	12	2	7	9	581
47	298	312	19	1	1	8	5	644
48	120	171	7	6	0	6	1	311
49	271	311	6	4	6	7	7	612
50	340	279	25	9	3	7	19	682
51	255	248	53	1	4	13	10	584
52	558	232	2	5	5	10	3	815
53	5	534	1	0	0	0	0	540
54	242	236	8	4	1	3	9	503
55	537	267	22	1	0	49	12	888
56	309	152	6	11	5	13	5	501
57	348	161	4	1	2	3	1	520
58	387	142	81	3	4	23	21	661
59	430	275	5	2	1	14	11	738
60	348	135	15	1	3	7	5	514
61	412	215	13	1	2	13	13	669
62	352	243	12	1	1	7	7	623
63	386	331	8	24	1	5	8	763
64	299	262	5	1	2	5	2	576
65	225	293	7	1	3	7	9	545
66	491	269	85	4	4	16	6	875
67	256	113	54	7	6	20	12	468
68	605	169	26	3	2	19	20	844
69	394	170	166	1	1	64	24	820
70	525	192	79	2	4	21	3	826

Contd....

Polling Station Level Election Results

Winner, Runner-up and 3rd Party Position & Winning Margin According to Polling Stations in Antagarh Assembly in Assembly Election (AE) under Kanker Parliamentary Constituency in Chhattisgarh (2018)

Polling Station Number	Winner Party	Winner Votes (%)	Runner-up Party	Runner-up Votes (%)	Winning Margin Votes (%)	Third Party	Third Party Votes (%)	Other Votes (%)
71	INC	257 (48.95)	BJP	130 (24.76)	127 (24.19)	IND (SUUS)	89 (16.95)	49 (9.33)
72	BJP	380 (61.99)	INC	141 (23)	239 (38.99)	IND (SUUS)	57 (9.3)	35 (5.71)
73	BJP	306 (67.25)	INC	123 (27.03)	183 (40.22)	IND (SUUS)	4 (0.88)	22 (4.84)
74	BJP	304 (49.35)	INC	278 (45.13)	26 (4.22)	IND (SUUS)	13 (2.11)	21 (3.41)
75	INC	303 (54.5)	BJP	216 (38.85)	87 (15.65)	IND (SUUS)	7 (1.26)	30 (5.4)
76	INC	436 (60.06)	BJP	199 (27.41)	237 (32.65)	IND (SUUS)	43 (5.92)	48 (6.61)
77	INC	398 (54.6)	BJP	299 (41.02)	99 (13.58)	IND (SUUS)	5 (0.69)	27 (3.7)
78	INC	303 (49.35)	BJP	284 (46.25)	19 (3.1)	IND (SUUS)	17 (2.77)	10 (1.63)
79	INC	598 (59.27)	BJP	355 (35.18)	243 (24.09)	IND (SUUS)	9 (0.89)	47 (4.66)
80	INC	689 (73.06)	BJP	140 (14.85)	549 (58.21)	AAP	42 (4.45)	72 (7.64)
81	INC	552 (68.83)	BJP	130 (16.21)	422 (52.62)	IND (SUUS)	41 (5.11)	79 (9.85)
82	INC	214 (51.57)	BJP	88 (21.2)	126 (30.37)	IND (SUUS)	63 (15.18)	50 (12.05)
83	BJP	306 (56.88)	INC	215 (39.96)	91 (16.92)	IND (SUUS)	7 (1.3)	10 (1.86)
84	INC	392 (58.25)	BJP	264 (39.23)	128 (19.02)	BSP	7 (1.04)	10 (1.49)
85	INC	277 (37.69)	BJP	257 (34.97)	20 (2.72)	IND (SUUS)	155 (21.09)	46 (6.26)
86	INC	366 (50.21)	BJP	319 (43.76)	47 (6.45)	BSP	11 (1.51)	33 (4.53)
87	BJP	314 (46.04)	INC	276 (40.47)	38 (5.57)	IND (SUUS)	44 (6.45)	48 (7.04)
88	BJP	446 (42.8)	INC	443 (42.51)	3 (0.29)	IND (SUUS)	103 (9.88)	50 (4.8)
89	INC	289 (52.64)	BJP	254 (46.27)	35 (6.37)	GGP	1 (0.18)	5 (0.91)
90	INC	230 (47.82)	BJP	108 (22.45)	122 (25.37)	IND (SUUS)	103 (21.41)	40 (8.32)
91	BJP	294 (48.51)	INC	276 (45.54)	18 (2.97)	IND (SUUS)	16 (2.64)	20 (3.3)
92	INC	166 (54.43)	BJP	134 (43.93)	32 (10.5)	IND (SUUS)	2 (0.66)	3 (0.98)
93	BJP	325 (54.99)	INC	240 (40.61)	85 (14.38)	APOI	7 (1.18)	19 (3.21)
94	INC	266 (52.57)	BJP	229 (45.26)	37 (7.31)	BSP	3 (0.59)	8 (1.58)
95	INC	444 (71.15)	BJP	112 (17.95)	332 (53.2)	IND (SUUS)	11 (1.76)	57 (9.13)
96	BJP	268 (60.5)	INC	165 (37.25)	103 (23.25)	IND (SUUS)	4 (0.9)	6 (1.35)
97	INC	400 (55.79)	BJP	301 (41.98)	99 (13.81)	BSP	6 (0.84)	10 (1.39)
98	INC	184 (54.28)	BJP	123 (36.28)	61 (18)	IND (SUUS)	6 (1.77)	26 (7.67)
99	INC	371 (69.74)	BJP	144 (27.07)	227 (42.67)	APOI	4 (0.75)	13 (2.44)
100	INC	313 (76.9)	BJP	89 (21.87)	224 (55.03)	AAP	1 (0.25)	4 (0.98)
101	INC	455 (60.91)	BJP	251 (33.6)	204 (27.31)	APOI	10 (1.34)	31 (4.15)
102	INC	603 (75.19)	BJP	51 (6.36)	552 (68.83)	BSP	23 (2.87)	125 (15.59)
103	INC	32 (31.37)	BJP	30 (29.41)	2 (1.96)	BSP	8 (7.84)	32 (31.37)
104	INC	242 (55.25)	BJP	120 (27.4)	122 (27.85)	BSP	10 (2.28)	66 (15.07)
105	INC	296 (51.12)	BJP	183 (31.61)	113 (19.51)	APOI	28 (4.84)	72 (12.44)

Contd....

## Socio-Economic Amenities - Rural

### Access to Education Facilities

Particulars	Number of Village (% of Population)				
	Available	Not Available	If Not Available (Distance of Nearest Facility)		
			A	B	C
Govt. Primary School	458 (98)	30 (2)	10 (1)	10 (0)	5 (0)
Private Primary School	33 (16)	455 (84)	0 (0)	1 (0)	0 (0)
Govt. Middle School	187 (61)	301 (39)	157 (24)	94 (10)	29 (2)
Private Middle School	17 (10)	471 (90)	1 (0)	1 (0)	0 (0)
Govt. Secondary School	32 (16)	456 (84)	122 (29)	177 (34)	142 (18)
Private Secondary School	5 (4)	483 (96)	3 (0)	0 (0)	2 (1)
Govt. Senior Secondary School	15 (10)	473 (90)	85 (19)	179 (39)	164 (24)
Private Senior Secondary School	3 (1)	485 (99)	3 (0)	0 (0)	1 (0)
Govt. Arts and Science Degree College	0 (0)	488 (100)	19 (4)	58 (20)	379 (70)
Private Arts and Science Degree College	0 (0)	488 (100)	0 (0)	0 (0)	0 (0)
Govt. Engineering College	0 (0)	488 (100)	1 (0)	0 (0)	445 (92)
Private Engineering College	0 (0)	488 (100)	0 (0)	0 (0)	0 (0)
Govt. Medicine College	0 (0)	488 (100)	3 (1)	1 (1)	466 (94)
Private Medicine College	0 (0)	488 (100)	0 (0)	0 (0)	0 (0)
Govt. Management Institute	0 (0)	488 (100)	1 (0)	0 (0)	396 (83)
Private Management Institute	0 (0)	488 (100)	0 (0)	0 (0)	1 (0)
Govt. Polytechnic	0 (0)	488 (100)	0 (0)	0 (0)	436 (90)
Private Polytechnic	0 (0)	488 (100)	0 (0)	0 (0)	0 (0)
Govt. Vocational Training School/ITI	0 (0)	488 (100)	17 (4)	54 (20)	378 (70)
Private Vocational Training School/ITI	0 (0)	488 (100)	0 (0)	0 (0)	0 (0)
Govt. Non Formal Training Centre	2 (0)	486 (100)	8 (3)	24 (10)	111 (23)
Private Non Formal Training Centre	0 (0)	488 (100)	0 (0)	0 (0)	0 (0)
Govt. School For Disabled	0 (0)	488 (100)	1 (0)	3 (2)	365 (80)
Private School For Disabled	0 (0)	488 (100)	0 (0)	0 (0)	0 (0)
Government Others	6 (1)	482 (99)	0 (0)	0 (0)	0 (0)
Private Others	0 (0)	488 (100)	0 (0)	0 (0)	0 (0)

Note : Distance A : Less than 5 km; B : Between 5-10 km; C : 10+ km.; Source : Data Analysis is based on 2011 Census.

## DISCLAIMER

The Terms of Use and Disclaimer of Datanet India Private Limited (hereinafter referred to as "Datanet") for use of this analysis report of **Antagarh Assembly Constituency (Antagarh Vidhan Sabha)** :-

1. **Assembly Factbook™** is a Registered Trade Mark owned by Datanet.
2. All the maps are sketched and graphical representation only and have not been drawn to the scale and also not to represent the actual geographical area or boundary of the unit.
3. The data for the aforesaid analysis is based on authentic sources and has been culled from the various publications of Census, CSO and NSSO for district and block level data, various central and state government departments, Central & State Elections Commissions and the concerned Returning Officers' releases, Electoral Rolls, Election results and allied publications, internal assessment, surveys, estimates and analysis. Therefore, certain adjustment of data at micro level may have been done to arrive closer to the macro data.
4. Data have been provided on an "As Is" and "As AVAILABLE" basis
5. The colours shown in the maps or diagram and charts of a particular party, alliance or AC are indicative and do not represent them.
6. This publication which includes maps, sheets, graphs and data would be the property under copyright of Datanet only. The user may use these for its internal study, analysis and research purposes. It's public display, re-selling or any commercial uses by the user are not allowed.
7. Datanet has taken due care and caution in compilation and processing of data and allied information, but does not guarantee the accuracy, adequacy or completeness of any information/analysis and will be not responsible for any errors or omissions or for the results obtained from the use of such information/analysis.
8. All the contents for the publication have been culled from various authentic sources and Datanet reasonably believes such sources to be reliable, but does not make any representations, express or implied as to the accuracy or fitness of use of such information. The information or contents of the information/analysis do not constitute advice and should not be relied upon in making (or refraining from making) any decision. Any reliance placed upon the information provided by Datanet is the sole responsibility and strictly at the user's risk.
9. In no event will Datanet be liable for any damages (including, without limitation, damages for loss of business projects, or loss of profits) arising in contract, tort or otherwise from the use of or inability to use any of its contents, or from any action taken (or refrained from being taken) as a result of using the analysis or any of its contents. Datanet its directors, owners, editors, officials, employees, distributor and agents or any associate will not be liable for any errors in the information contained or any consequences arising from the use of the contents of the provided information/analysis.
10. If any provision of these terms and conditions is held invalid or illegal or unenforceable for any reason by any court of competent jurisdiction, such provision shall be severed and the remainder of provisions of the terms and conditions shall continue in full force and effect as if the Term of Use had been executed with the invalid, illegal or unenforceable provision eliminated.
11. If there are any discrepancies in the information provided, please bring it to attention of Datanet for suitable rectification measures.

**Get Complete Book  
At Datanet India eBooks Store**

[www.datanetindia-ebooks.com](http://www.datanetindia-ebooks.com)

or go directly at

[http://www.datanetindia-  
ebooks.com/Assembly\\_factbook/Chhattisgarh/Kanker/  
Antagarh](http://www.datanetindia-ebooks.com/Assembly_factbook/Chhattisgarh/Kanker/Antagarh)

 **india**stat**elections**

ISBN : 978-93-87312-16-6

