



Chhattisgarh

Assembly Factbook™

Dondi Lahara Assembly Constituency



Key Electoral Data of Dondi Lahara
Assembly Constituency (Vidhan Sabha)

Chhattisgarh

Assembly Factbook™

Dondi Lahara Assembly Constituency



Dondi Lahara Vidhan Sabha

Editor & Director

Dr. R.K. Thukral

Research Editor

Dr. Shafeeq Rahman

Compiled, Researched and Published by Datanet India Pvt. Ltd.

D-100, 1st Floor,

Okhla Industrial Area, Phase-I,
New Delhi- 110020.

Ph.: 91-11- 43580781-84

Email : support@indiastatpublications.com

Website : www.indiastatelections.com

Online Book Store :

www.indiastatpublications.com

Report No. : AFB/CG-60-0123

ISBN : 978-93-87312-40-1

First Edition : January, 2018

Sixth Updated Edition : January, 2023

Price : Rs. 11500/-

US\$ 310

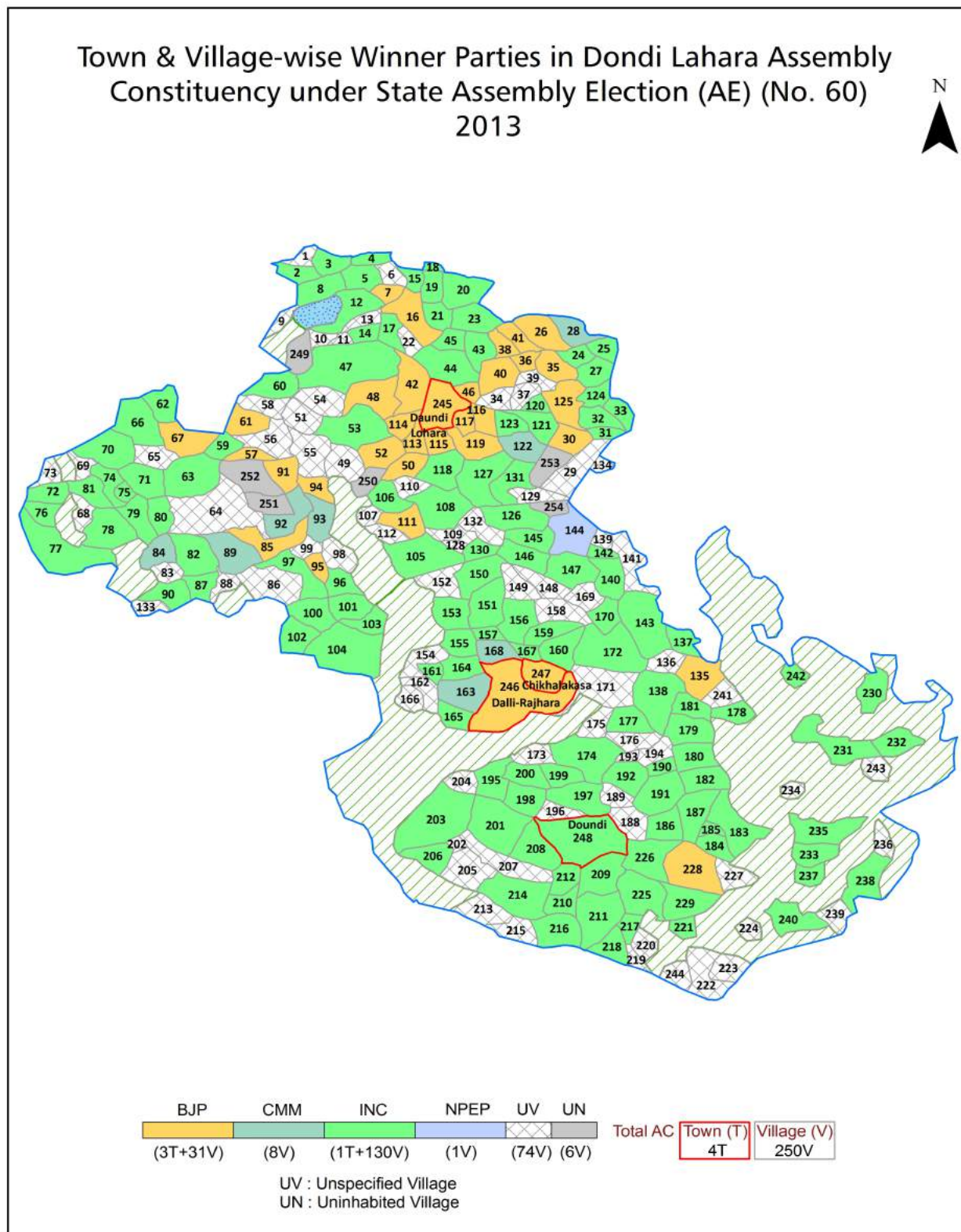
© Datanet India Pvt. Ltd.

All rights reserved. No part of this book may be reproduced, stored in a retrieval system or transmitted in any form or by any means, mechanical photocopying, photographing, scanning, recording or otherwise without the prior written permission of the publisher. Please refer to Disclaimer at page no. 190 for the use of this publication.

Printed in India

No.	Particulars	Page No.
	Introduction	
1	Assembly Constituency - (Vidhan Sabha) at a Glance Features of Assembly as per Delimitation Commission of India (2008)	1-2
	Location and Political Maps	
2	Location Map Boundaries of Assembly Constituency - (Vidhan Sabha) in District Boundaries of Assembly Constituency under Parliamentary Constituency - (Lok Sabha) Town & Village-wise Winner Parties- 2018, 2014, 2013, 2009 and 2008	3-11
	Administrative Setup (2011)	
3	District Sub-district Towns Villages Inhabited Villages Uninhabited Villages Village Panchayat Intermediate Panchayat	12-24
	Demographics (2011)	
4	Population Households Rural/Urban Population Towns and Villages by Population Size Sex Ratio (Total & 0-6 Years) Religious Population Social Population Literacy Rate	25-26
	Electoral Features	
5	Important Dates of Last Elections Held Electors by Gender Service Electors Voters Voters Turnout Polling Stations & Average Number of Electors per Polling Station Electors by Age Group Present Elected Representatives	27-32
	Historical Summary Election Results	
6	Vote Share of Major Parties Winning Margin (Number & Percentage) Polarity of Parties Summary Result of Assembly Segment of Parliamentary Elections 2019, 2014, 2009 and 2004 Summary Result of Assembly Elections 2018, 2013, 2008 and 2003	33-44
	Polling Station Level Election Results	
7	Name and Number of Polling Station 2018, 2014, 2013, 2009 and 2008 Polling Station-wise Electors, Voters & Voters Turnout 2018, 2014, 2013, 2009 and 2008 Polling Station wise Elections Results 2018, 2014, 2013, 2009 and 2008	45-168
	Share of Assembly Constituency	
8	Share of Assembly Constituency - (Vidhan Sabha) in State, District and Parliamentary Constituency - (Lok Sabha)	169
	Socio-Economic Amenities (2011)	
9	Access to Administrative Units Agricultural, Manufacturing and Industrial Commodities Demographic Indicators Education Health & Manpower Drinking Water Supply Sanitation Entertainment and Recreations Infrastructure Power Food Allocation Distribution and Marketing of Agriculture Commodities Infrastructure Transport and Road Infrastructure Communication Banking and Financial Services Land Use Irrigation Source	171-185
10	Abbreviation & Sources	187-188
11	Disclaimer	190

Location & Political Map



Administrative Setup

List of Village Panchayat & Intermediate Panchayat (Block) Name - 2011

Village Name	Village Panchayat Name	Intermediate Panchayat Name
Achholi	Achholi	Dondiluhara
Adejhar	Aadeghar	Dondi
Adjal	Adjal	Dondi
Admudkasa	Armurkasa	Dondi
Akola	Salhaitola	Dondi
Alikhunta	Alikhuta	Dondiluhara
Aliwara	Bharnabhat	Dondiluhara
Amabahara F.V.	Singhola	Sanjaribalod
Amadula	Aamadula	Dondi
Amalidih F.V.	Kherthadih	Sanjaribalod
Andi	Andi	Dondiluhara
Annu Tola	Bhimmtola	Dondiluhara
Arajpuri	Arajpuri	Dondiluhara
Arjuni	Khairkatta	Dondiluhara
Asra	Atargaon	Dondiluhara
Atargaon	Atargaon	Dondiluhara
Auratola	Kamta	Dondi
Awari	Avari	Dondi
Badajungera	Badajungera	Dondiluhara
Badgaon	Badgaon	Dondiluhara
Bagaikonha	Bagaikonha	Dondiluhara
Baghmar	Killekoda	Dondiluhara
Baihakuwa	Bharda	Dondiluhara
Bakali Tola	Suvarbor	Dondi
Baloda	Beloda	Dondi
Bamhani	Bamhani	Dondi
Bangaon	Khapri	Dondiluhara
Bangaon	Danitola	Dondi
Banjari Nakapara	Bhimpuri	Dondiluhara

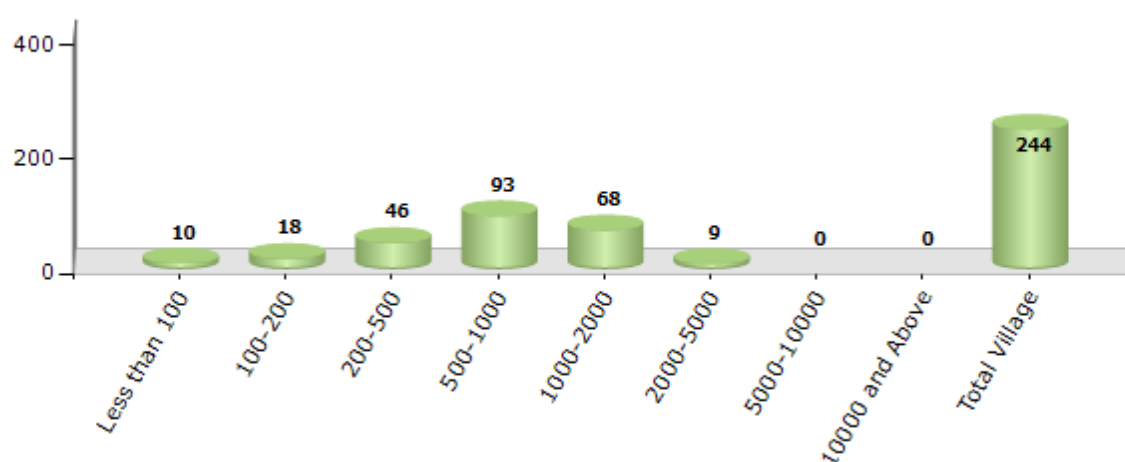
Contd....

Demographic

Number of Villages by Population Size - 2011

Less than 100	100-200	200-500	500-1000	1000-2000	2000-5000	5000-10000	10000 and Above	Total Village
10	18	46	93	68	9	0	0	244

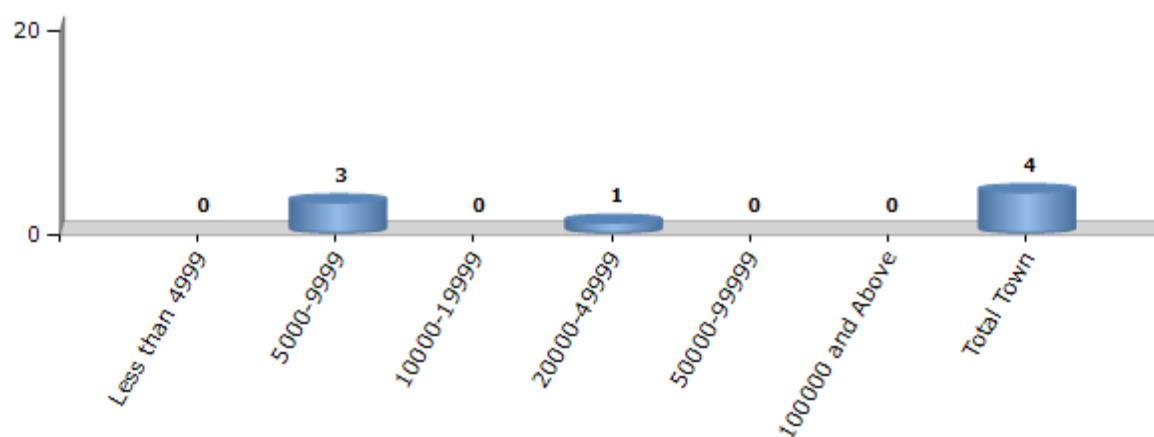
Number of Villages by Population Size - 2011



Number of Towns by Population Size - 2011

Less than 4999	5000-9999	10000-19999	20000-49999	50000-99999	100000 and Above	Total Town
0	3	0	1	0	0	4

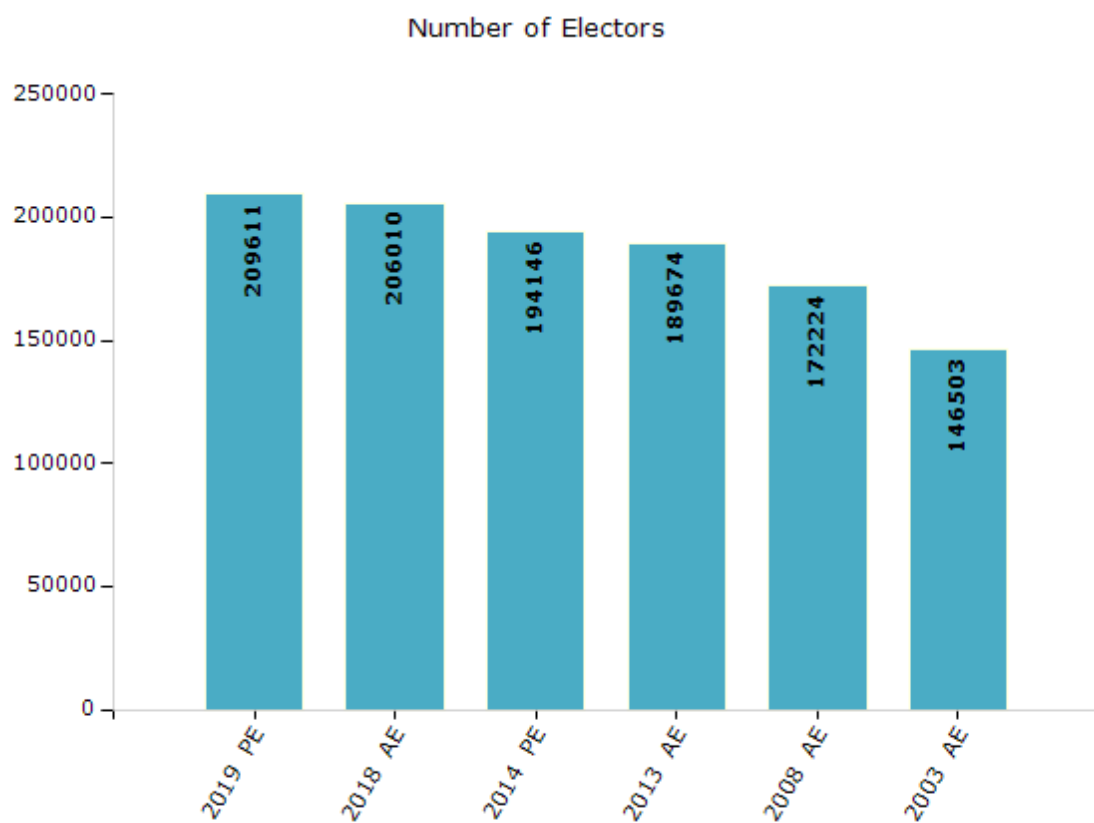
Number of Towns by Population Size - 2011



Electoral Features

Electoral by Male & Female

Year	Male	Female	Others	Total	Year	Male	Female	Others	Total
2019 PE	103954	105648	9	209611	2009 PE	-	-	-	-
2018 AE	102061	103943	6	206010	2008 AE	85397	86827	-	172224
2014 PE	96877	97269	0	194146	2004 PE	-	-	-	-
2013 AE	94744	94930	0	189674	2003 AE	72631	73872	-	146503

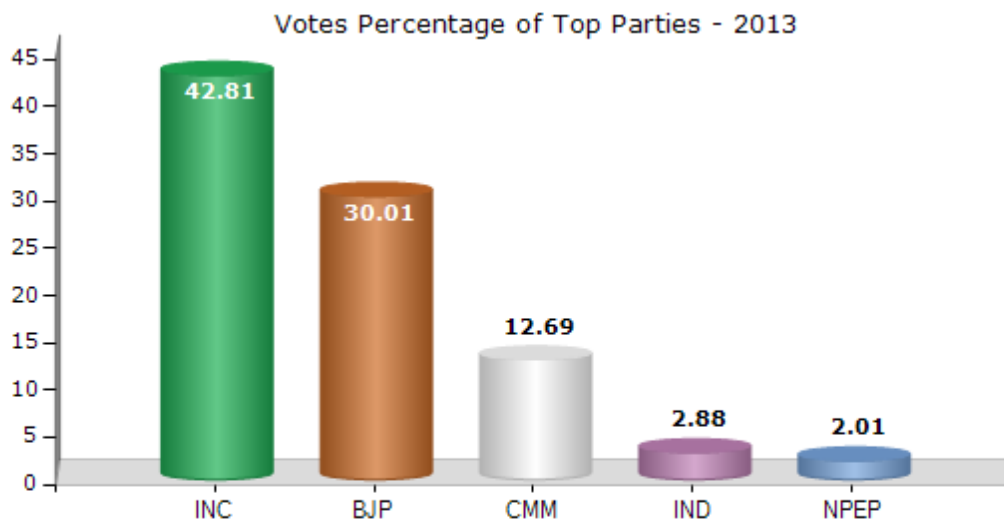


Note : AE : Assembly Election, PE : Assembly Segment of Parliamentary Election

Historical Summary Election Results

Summary Result of Assembly Election - 2013

Candidate Name	Party	Votes	Votes %
Anila Bhendia	INC	66026	42.81
Horilal Rawate	BJP	46291	30.01
Janak Lal Thakur	CMM	19577	12.69
Anita Kumeti	IND	4435	2.88
Ghanaram Thakur	NPEP	3103	2.01
Yogeshwar Kumar Kosma	IND	1860	1.21
Hub Lal Chanap	IND	1787	1.16
Banwari Lal Markam	IND	1559	1.01
Gopal Thakur	BSP	1483	0.96
Tuka Ram Korram	GGP	1244	0.81
Rikhiram Churendra	SP	667	0.43
	NOTA	6197	4.02



Polling Station Level Election Results

Number and Name of Polling Stations (PS) (2018)

Number of Polling Stations	Name of Polling Stations	Number of Polling Stations	Name of Polling Stations
1	Bharnabhat	22	Sambalpur
2	Aalivara	23	Sambalpur
3	Khertha	24	Sambalpur
4	Atargaon	25	Kotera
5	Ranakhujji	26	Kotera
6	Madvapathara	27	Andi
7	Sanjari	28	Andi
8	Sanjari	29	Dhangaon
9	Asra	30	Dhangaon
10	Ganjaidih	31	Madiyakatta
11	Sorli	32	Banjari
12	Sorli	33	Bhimpuri
13	Kapsi	34	Khairkatta
14	Achholi	35	Punarkasa
15	Achholi	36	Rengadabri
16	Reevagahan	37	Rengadabri
17	Aalikhunta	38	Annutola
18	Garka	39	Bhimatola
19	Parsadih	40	Junnapani
20	Kosmi	41	Dumartola
21	Semhardih	42	Chilamgota

Contd....

Polling Station Level Election Results

Polling Station-wise Votes Secured by Overall Top Five Parties in Dondi Lahara Assembly in Assembly Election (AE) under Kanker Parliamentary Constituency in Chhattisgarh (2018)

Number of Polling Station	Winner - Anila Bhendia (INC)	Runner-up - Lal Mahendra Singh Tekam (BJP)	3rd - Dev Lal Thakur (IND)	4th - Janak Lal Thakur (IND)	5th - Rajesh Churendra (JCCJ)	NOTA	Other	Total Votes Secured
36	202	157	46	27	88	28	25	573
37	116	153	74	11	83	18	17	472
38	60	63	31	14	196	11	33	408
39	353	127	85	63	101	22	20	771
40	379	187	26	39	13	43	26	713
41	358	33	6	6	3	12	6	424
42	124	48	22	32	523	11	67	827
43	335	225	94	57	17	23	33	784
44	191	28	21	62	17	5	7	331
45	120	57	60	109	136	16	26	524
46	329	33	21	5	17	14	14	433
47	222	34	47	9	14	15	9	350
48	319	33	52	70	60	43	27	604
49	109	52	99	29	199	22	35	545
50	472	60	54	9	11	23	13	642
51	373	44	9	111	22	28	24	611
52	128	47	10	15	155	24	24	403
53	121	27	24	135	62	29	20	418
54	412	178	117	70	47	29	34	887
55	312	61	20	6	116	23	11	549
56	94	30	138	23	196	12	34	527
57	201	38	23	152	21	24	12	471
58	98	75	41	169	24	15	15	437
59	147	79	43	310	38	28	21	666
60	392	44	45	59	61	25	12	638
61	50	18	15	18	237	10	31	379
62	41	23	46	22	297	6	91	526
63	35	13	17	52	110	10	21	258
64	210	7	60	16	45	19	9	366
65	236	13	76	50	48	18	20	461
66	48	82	40	254	14	13	28	479
67	61	141	14	92	6	8	22	344
68	206	113	60	218	25	16	25	663
69	86	111	39	204	24	13	27	504
70	325	123	60	95	9	30	24	666

Contd....

Polling Station Level Election Results

Winner, Runner-up and 3rd Party Position & Winning Margin According to Polling Stations in Dondi Lahara Assembly in Assembly Election (AE) under Kanker Parliamentary Constituency in Chhattisgarh (2018)

Polling Station Number	Winner Party	Winner Votes (%)	Runner-up Party	Runner-up Votes (%)	Winning Margin Votes (%)	Third Party	Third Party Votes (%)	Other Votes (%)
71	IND (JLT)	297 (54.4)	BJP	80 (14.65)	217 (39.75)	IND (DLT)	55 (10.07)	114 (20.88)
72	BJP	87 (38.67)	IND (JLT)	58 (25.78)	29 (12.89)	INC	37 (16.44)	43 (19.11)
73	BJP	190 (50.26)	IND (DLT)	75 (19.84)	115 (30.42)	INC	71 (18.78)	42 (11.11)
74	BJP	405 (45.66)	INC	194 (21.87)	211 (23.79)	IND (DLT)	128 (14.43)	160 (18.04)
75	BJP	192 (45.07)	IND (JLT)	95 (22.3)	97 (22.77)	INC	64 (15.02)	75 (17.61)
76	IND (JLT)	356 (50)	BJP	187 (26.26)	169 (23.74)	INC	89 (12.5)	80 (11.24)
77	BJP	455 (42.72)	IND (DLT)	276 (25.92)	179 (16.8)	INC	232 (21.78)	102 (9.58)
78	BJP	391 (53.86)	INC	134 (18.46)	257 (35.4)	IND (DLT)	114 (15.7)	87 (11.98)
79	BJP	306 (53.59)	INC	108 (18.91)	198 (34.68)	IND (DLT)	105 (18.39)	52 (9.11)
80	BJP	544 (56.61)	IND (DLT)	150 (15.61)	394 (41)	INC	133 (13.84)	134 (13.94)
81	BJP	375 (66.73)	INC	88 (15.66)	287 (51.07)	IND (DLT)	32 (5.69)	67 (11.92)
82	BJP	296 (59.2)	INC	88 (17.6)	208 (41.6)	IND (DLT)	54 (10.8)	62 (12.4)
83	INC	185 (30.33)	BJP	179 (29.34)	6 (0.99)	JCCJ	102 (16.72)	144 (23.61)
84	INC	323 (39.44)	BJP	270 (32.97)	53 (6.47)	IND (JLT)	89 (10.87)	137 (16.73)
85	INC	187 (41.46)	IND (DLT)	132 (29.27)	55 (12.19)	BJP	52 (11.53)	80 (17.74)
86	JCCJ	271 (52.93)	INC	72 (14.06)	199 (38.87)	IND (DLT)	63 (12.3)	106 (20.7)
87	INC	185 (47.19)	IND (DLT)	79 (20.15)	106 (27.04)	BJP	71 (18.11)	57 (14.54)
88	INC	257 (48.22)	BJP	88 (16.51)	169 (31.71)	IND (DLT)	69 (12.95)	119 (22.33)
89	INC	432 (46.15)	BJP	204 (21.79)	228 (24.36)	IND (DLT)	110 (11.75)	190 (20.3)
90	INC	166 (25.94)	BJP	143 (22.34)	23 (3.6)	IND (DLT)	117 (18.28)	214 (33.44)
91	INC	237 (39.04)	BJP	142 (23.39)	95 (15.65)	JCCJ	90 (14.83)	138 (22.73)
92	INC	395 (60.49)	BJP	75 (11.49)	320 (49)	IND (DLT)	62 (9.49)	121 (18.53)
93	JCCJ	196 (34.63)	INC	178 (31.45)	18 (3.18)	BJP	73 (12.9)	119 (21.02)
94	INC	176 (34.44)	BJP	163 (31.9)	13 (2.54)	IND (JLT)	83 (16.24)	89 (17.42)
95	BJP	128 (35.75)	INC	94 (26.26)	34 (9.49)	IND (DLT)	50 (13.97)	86 (24.02)
96	INC	148 (35.24)	BJP	109 (25.95)	39 (9.29)	IND (JLT)	74 (17.62)	89 (21.19)
97	INC	295 (47.2)	BJP	97 (15.52)	198 (31.68)	IND (JLT)	96 (15.36)	137 (21.92)
98	INC	135 (40.91)	IND (JLT)	75 (22.73)	60 (18.18)	BJP	62 (18.79)	58 (17.58)
99	INC	514 (67.99)	BJP	73 (9.66)	441 (58.33)	IND (DLT)	73 (9.66)	96 (12.7)
100	INC	251 (46.83)	BJP	135 (25.19)	116 (21.64)	IND (DLT)	52 (9.7)	98 (18.28)
101	INC	306 (69.39)	IND (DLT)	71 (16.1)	235 (53.29)	BJP	39 (8.84)	25 (5.67)
102	INC	503 (50.35)	IND (DLT)	275 (27.53)	228 (22.82)	BJP	146 (14.61)	75 (7.51)
103	INC	216 (33.33)	IND (DLT)	190 (29.32)	26 (4.01)	BJP	174 (26.85)	68 (10.49)
104	INC	282 (48.21)	BJP	136 (23.25)	146 (24.96)	IND (DLT)	110 (18.8)	57 (9.74)
105	INC	352 (47.38)	BJP	139 (18.71)	213 (28.67)	IND (JLT)	114 (15.34)	138 (18.57)

Contd....

Socio-Economic Amenities - Rural

Access to Education Facilities

Particulars	Number of Village (% of Population)				
	Available	Not Available	If Not Available (Distance of Nearest Facility)		
			A	B	C
Govt. Primary School	236 (100)	8 (0)	8 (0)	0 (0)	0 (0)
Private Primary School	3 (4)	241 (96)	0 (0)	0 (0)	0 (0)
Govt. Middle School	125 (71)	119 (29)	108 (27)	7 (1)	3 (0)
Private Middle School	4 (4)	240 (96)	0 (0)	0 (0)	0 (0)
Govt. Secondary School	40 (31)	204 (69)	131 (48)	59 (16)	8 (1)
Private Secondary School	3 (3)	241 (97)	2 (1)	1 (0)	0 (0)
Govt. Senior Secondary School	25 (21)	219 (79)	108 (43)	88 (29)	13 (3)
Private Senior Secondary School	3 (3)	241 (97)	4 (1)	2 (1)	0 (0)
Govt. Arts and Science Degree College	3 (1)	241 (99)	26 (13)	79 (32)	125 (49)
Private Arts and Science Degree College	1 (0)	243 (100)	0 (0)	0 (0)	0 (0)
Govt. Engineering College	0 (0)	244 (100)	0 (0)	0 (0)	43 (19)
Private Engineering College	0 (0)	244 (100)	0 (0)	0 (0)	191 (78)
Govt. Medicine College	0 (0)	244 (100)	2 (1)	5 (4)	224 (90)
Private Medicine College	0 (0)	244 (100)	0 (0)	0 (0)	2 (1)
Govt. Management Institute	0 (0)	244 (100)	0 (0)	0 (0)	36 (19)
Private Management Institute	0 (0)	244 (100)	0 (0)	0 (0)	147 (58)
Govt. Polytechnic	0 (0)	244 (100)	0 (0)	0 (0)	226 (93)
Private Polytechnic	0 (0)	244 (100)	0 (0)	0 (0)	7 (3)
Govt. Vocational Training School/ITI	2 (2)	242 (98)	18 (8)	49 (21)	165 (66)
Private Vocational Training School/ITI	0 (0)	244 (100)	0 (0)	0 (0)	0 (0)
Govt. Non Formal Training Centre	2 (0)	242 (100)	6 (2)	3 (1)	39 (19)
Private Non Formal Training Centre	0 (0)	244 (100)	0 (0)	0 (0)	0 (0)
Govt. School For Disabled	0 (0)	244 (100)	1 (1)	0 (0)	122 (53)
Private School For Disabled	0 (0)	244 (100)	0 (0)	0 (0)	62 (25)
Government Others	121 (52)	123 (48)	8 (1)	0 (0)	0 (0)
Private Others	0 (0)	244 (100)	0 (0)	0 (0)	0 (0)

Note : Distance A : Less than 5 km; B : Between 5-10 km; C : 10+ km.; Source : Data Analysis is based on 2011 Census.

DISCLAIMER

The Terms of Use and Disclaimer of Datanet India Private Limited (hereinafter referred to as "Datanet") for use of this analysis report of **Dondi Lahara Assembly Constituency (Dondi Lahara Vidhan Sabha)** :-

1. **Assembly Factbook™** is a Registered Trade Mark owned by Datanet.
2. All the maps are sketched and graphical representation only and have not been drawn to the scale and also not to represent the actual geographical area or boundary of the unit.
3. The data for the aforesaid analysis is based on authentic sources and has been culled from the various publications of Census, CSO and NSSO for district and block level data, various central and state government departments, Central & State Elections Commissions and the concerned Returning Officers' releases, Electoral Rolls, Election results and allied publications, internal assessment, surveys, estimates and analysis. Therefore, certain adjustment of data at micro level may have been done to arrive closer to the macro data.
4. Data have been provided on an "As Is" and "As AVAILABLE" basis
5. The colours shown in the maps or diagram and charts of a particular party, alliance or AC are indicative and do not represent them.
6. This publication which includes maps, sheets, graphs and data would be the property under copyright of Datanet only. The user may use these for its internal study, analysis and research purposes. It's public display, re-selling or any commercial uses by the user are not allowed.
7. Datanet has taken due care and caution in compilation and processing of data and allied information, but does not guarantee the accuracy, adequacy or completeness of any information/analysis and will be not responsible for any errors or omissions or for the results obtained from the use of such information/analysis.
8. All the contents for the publication have been culled from various authentic sources and Datanet reasonably believes such sources to be reliable, but does not make any representations, express or implied as to the accuracy or fitness of use of such information. The information or contents of the information/analysis do not constitute advice and should not be relied upon in making (or refraining from making) any decision. Any reliance placed upon the information provided by Datanet is the sole responsibility and strictly at the user's risk.
9. In no event will Datanet be liable for any damages (including, without limitation, damages for loss of business projects, or loss of profits) arising in contract, tort or otherwise from the use of or inability to use any of its contents, or from any action taken (or refrained from being taken) as a result of using the analysis or any of its contents. Datanet its directors, owners, editors, officials, employees, distributor and agents or any associate will not be liable for any errors in the information contained or any consequences arising from the use of the contents of the provided information/analysis.
10. If any provision of these terms and conditions is held invalid or illegal or unenforceable for any reason by any court of competent jurisdiction, such provision shall be severed and the remainder of provisions of the terms and conditions shall continue in full force and effect as if the Term of Use had been executed with the invalid, illegal or unenforceable provision eliminated.
11. If there are any discrepancies in the information provided, please bring it to attention of Datanet for suitable rectification measures.

Get Complete Book
At Datanet India eBooks Store

[**www.datanetindia-ebooks.com**](http://www.datanetindia-ebooks.com)

or go directly at

[**http://www.datanetindia-
ebooks.com/Assembly_factbook/Chhattisgarh/Kanker/
Dondi_Lahara**](http://www.datanetindia-ebooks.com/Assembly_factbook/Chhattisgarh/Kanker/Dondi_Lahara)

 **indiastat**elections

ISBN : 978-93-87312-40-1

