



Chhattisgarh

# Assembly Factbook™

Kanker Assembly Constituency



Key Electoral Data of Kanker  
Assembly Constituency (Vidhan Sabha)

Chhattisgarh  
**Assembly Factbook**<sup>TM</sup>  
Kanker Assembly Constituency



Kanker Vidhan Sabha

## **Editor & Director**

Dr. R.K. Thukral

## **Research Editor**

Dr. Shafeeq Rahman

## **Compiled, Researched and Published by Datanet India Pvt. Ltd.**

D-100, 1st Floor,

Okhla Industrial Area, Phase-I,  
New Delhi- 110020.

Ph.: 91-11- 43580781-84

Email : support@indiastatpublications.com

Website : www.indiastatelections.com

## **Online Book Store :**

www.indiastatpublications.com

**Report No. :** AFB/CG-81-0125

**ISBN :** 978-93-87312-50-0

**First Edition :** January, 2018

**Eighth Updated Edition :** January, 2025

**Price :** Rs. 11500/-

US\$ 310

**© Datanet India Pvt. Ltd.**

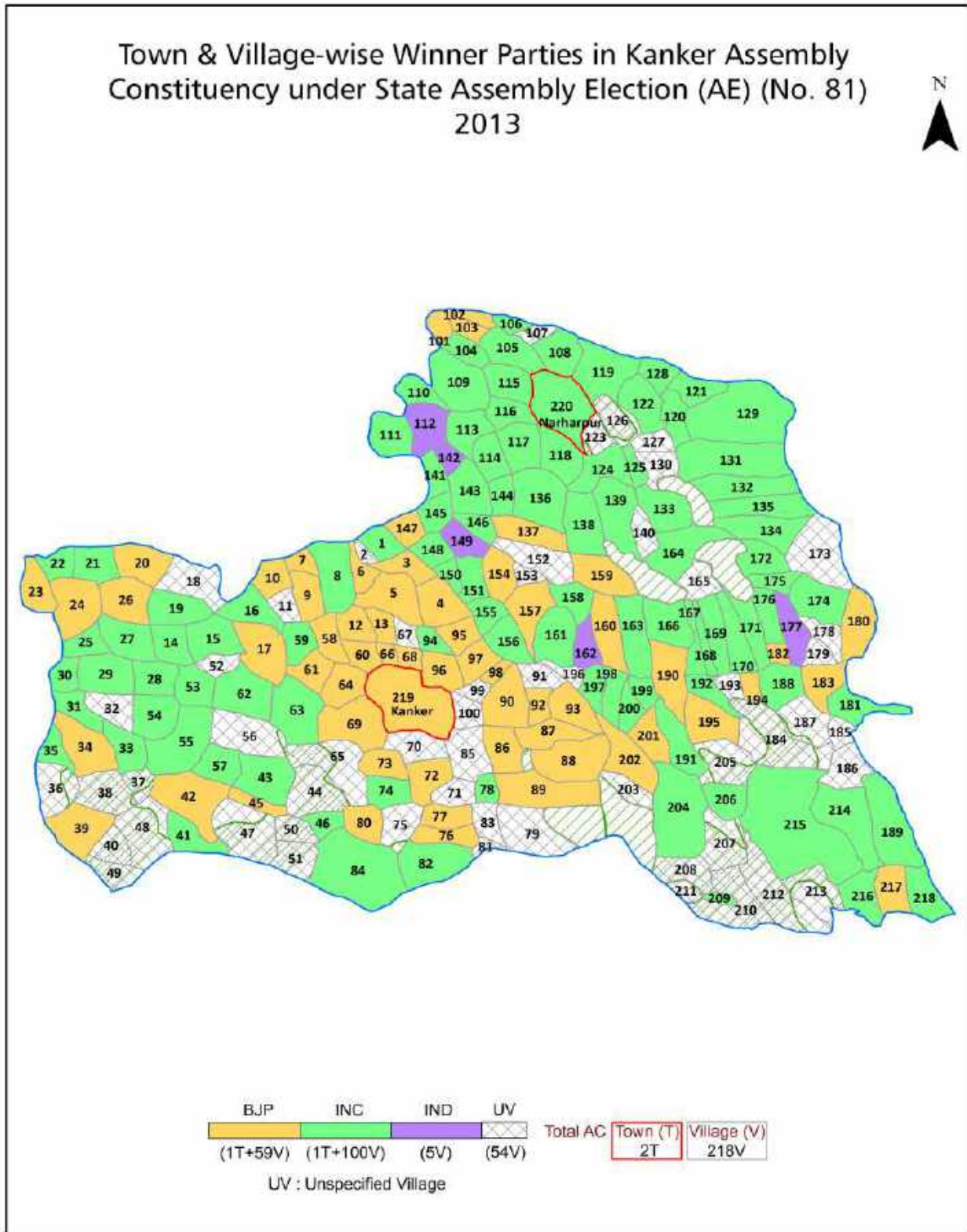
All rights reserved. No part of this book may be reproduced, stored in a retrieval system or transmitted in any form or by any means, mechanical photocopying, photographing, scanning, recording or otherwise without the prior written permission of the publisher. Please refer to Disclaimer at page no. 196 for the use of this publication.

Printed in India

# Contents

No.	Particulars	Page No.
	<b>Introduction</b>	
1	Assembly Constituency - (Vidhan Sabha) at a Glance   Features of Assembly as per Delimitation Commission of India (2008)	1-2
	<b>Location and Political Maps</b>	
2	Location Map   Boundaries of Assembly Constituency - (Vidhan Sabha in District   Boundaries of Assembly Constituency under Parliamentary Constituency - (Lok Sabha)   Town & Village-wise Winner Parties- 2024, 2023, 2019, 2018, 2014, 2013, 2009 and 2008	3-11
	<b>Administrative Setup (2011)</b>	
3	District   Sub-district   Towns   Villages   Inhabited Villages   Uninhabited Villages   Village Panchayat   Intermediate Panchayat	12-22
	<b>Demographics (2011)</b>	
4	Population   Households   Rural/Urban Population   Towns and Villages by Population Size   Sex Ratio (Total & 0-6 Years)   Religious Population   Social Population   Literacy Rate	23-24
	<b>Electoral Features</b>	
5	Important Dates of Last Elections Held   Electors by Gender   Service Electors   Voters   Voters Turnout   Polling Stations & Average Number of Electors per Polling Station   Electors by Age Group   Present Elected Representatives	25-30
	<b>Historical Summary Election Results</b>	
6	Vote Share of Major Parties   Winning Margin (Number & Percentage   Polarity of Parties   Summary Result of Assembly Segment of Parliamentary Elections 2024, 2019, 2014, 2009 and 2004   Summary Result of Assembly Elections 2023, 2018, 2013, 2008 and 2003	31-42
	<b>Polling Station Level Election Results</b>	
7	Name and Number of Polling Station 2024, 2023, 2019, 2018, 2014, 2013, 2009 and 2008   Polling Station-wise Electors, Voters & Voters Turnout 2024, 2023, 2019, 2018, 2014, 2013, 2009 and 2008   Polling Station wise Elections Results 2024, 2023, 2019, 2018, 2014, 2013, 2009 and 2008	43-174
	<b>Share of Assembly Constituency</b>	
8	Share of Assembly Constituency - (Vidhan Sabha) in State, District and Parliamentary Constituency - (Lok Sabha)	175
	<b>Socio-Economic Amenities (2011)</b>	
9	Access to Administrative Units   Agricultural, Manufacturing and Industrial Commodities   Demographic Indicators   Education   Health & Manpower   Drinking Water Supply   Sanitation   Entertainment and Recreations Infrastructure   Power   Food Allocation Distribution and Marketing of Agriculture Commodities Infrastructure   Transport and Road Infrastructure   Communication   Banking and Financial Services   Land Use   Irrigation Source	177-191
10	<b>Abbreviation &amp; Sources</b>	193-194
11	<b>Disclaimer</b>	196

Location & Political Map



## Administrative Setup

### List of Village Panchayat & Intermediate Panchayat (Block) Name - 2011

Village Name	Village Panchayat Name	Intermediate Panchayat Name
Abhanpur	Abhanpur	Sarana (Narharpur)
Albeda	Albeda	Kanker
Amajhola	Ichchhapur	Kanker
Amapani	Banspatar	Sarana (Narharpur)
Amoda	Amoda	Sarana (Narharpur)
Anchhidongri	Bihawa	Sarana (Narharpur)
Andi	Andi	Kanker
Anjani	Anjani	Kanker
Ankhiharra	Ankhiharra	Sarana (Narharpur)
Arjuni	Arjuni	Kanker
Aturgaon	Aturgaon	Kanker
Awrabhat	Kondagaon	Kanker
Badal	Badal	Sarana (Narharpur)
Bagdongari	Bagdongari	Sarana (Narharpur)
Bagod	Salhe-Tola(Babu)	Sarana (Narharpur)
Bagodar	Bagodar	Kanker
Bahnapani	Marrampani	Sarana (Narharpur)
Bangabari	Bangabari	Sarana (Narharpur)
Bansagar	Bansagar	Sarana (Narharpur)
Banspattar	Banspatar	Sarana (Narharpur)
Barchegondi	Albeda	Kanker
Barethinbahra	Bhansuli	Sarana (Narharpur)
Barkai	Malgaon(Rugan)	Sarana (Narharpur)
Basanwahi	Basanwahi	Sarana (Narharpur)
Bevarti	Bevarti	Kanker
Bhainsmundi	Bhainsmundi	Sarana (Narharpur)
Bhairadih	Bhairadih	Kanker
Bhaisgaon	Murragaon	Kanker
Bhaismudi	Risewada	Sarana (Narharpur)

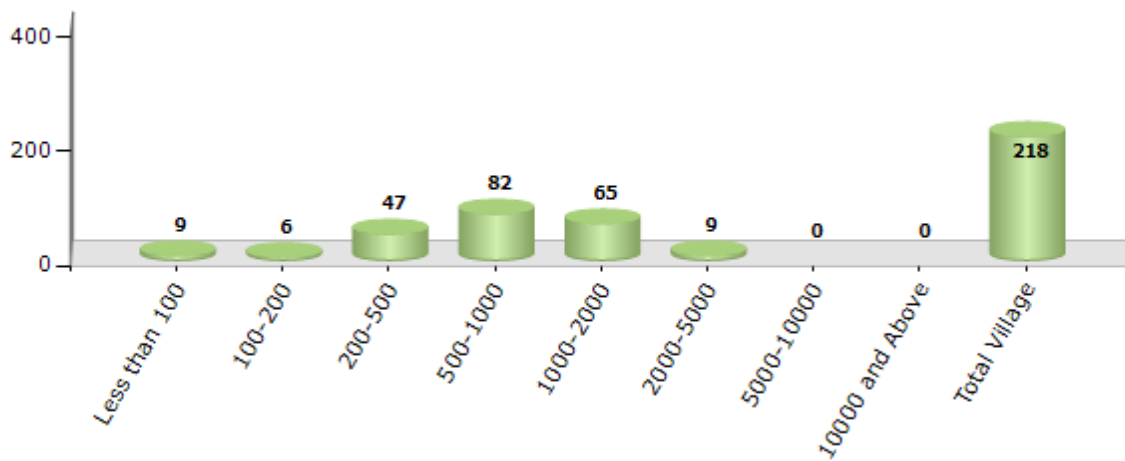
Contd....

Demographic

Number of Villages by Population Size - 2011

Less than 100	100-200	200-500	500-1000	1000-2000	2000-5000	5000-10000	10000 and Above	Total Village
9	6	47	82	65	9	0	0	218

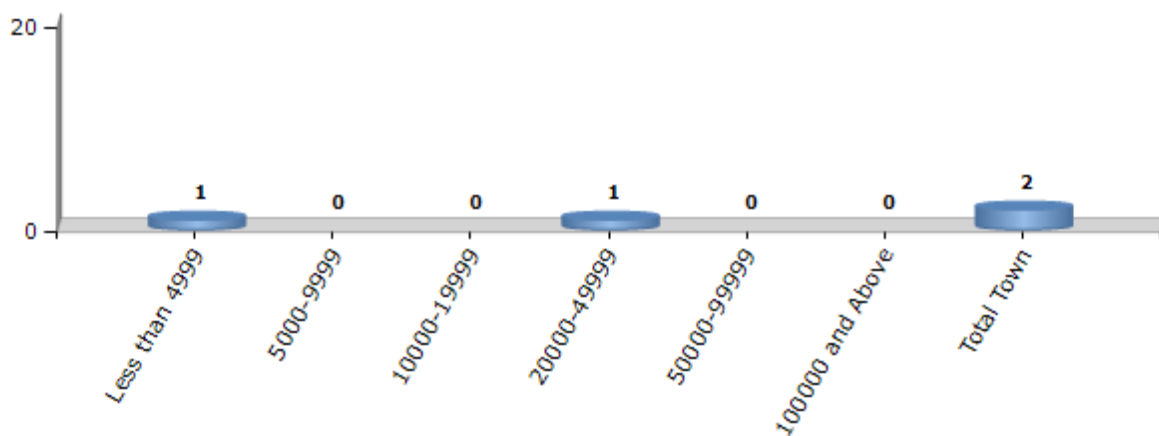
Number of Villages by Population Size - 2011



Number of Towns by Population Size - 2011

Less than 4999	5000-9999	10000-19999	20000-49999	50000-99999	100000 and Above	Total Town
1	0	0	1	0	0	2

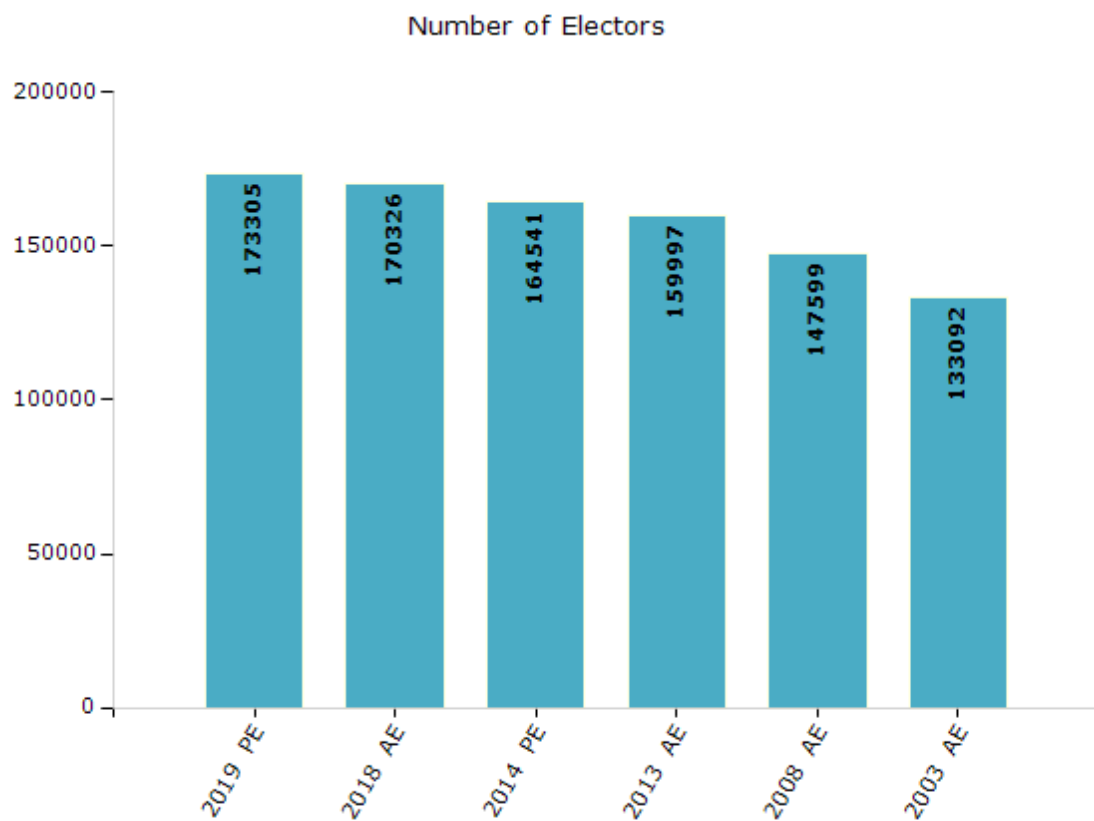
Number of Towns by Population Size - 2011



## Electoral Features

### Electoral by Male & Female

Year	Male	Female	Others	Total	Year	Male	Female	Others	Total
2019 PE	83933	89370	2	173305	2009 PE	-	-	-	-
2018 AE	82712	87613	1	170326	2008 AE	72047	75552	-	147599
2014 PE	80680	83861	0	164541	2004 PE	-	-	-	-
2013 AE	78699	81298	0	159997	2003 AE	64933	68159	-	133092



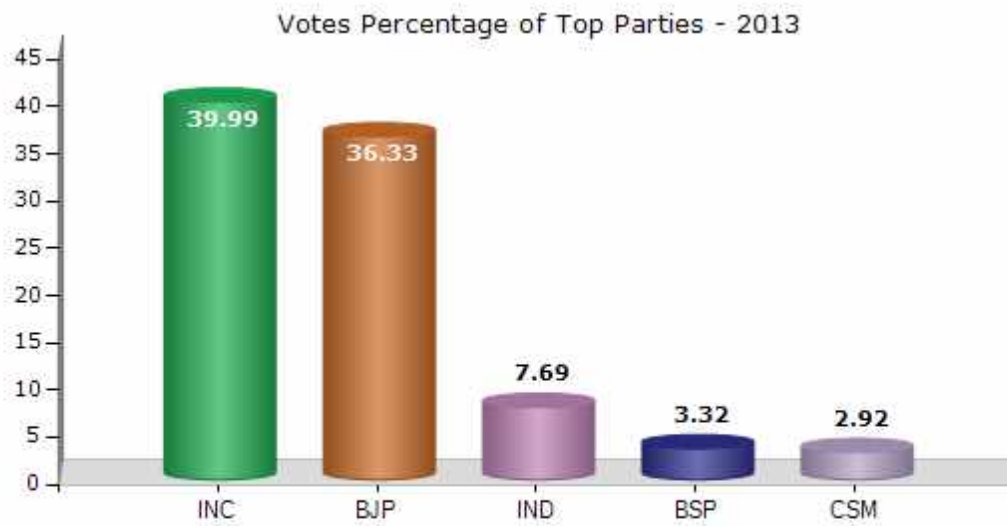
Note : AE : Assembly Election, PE : Assembly Segment of Parliamentary Election



## Historical Summary Election Results

### Summary Result of Assembly Election - 2013

Candidate Name	Party	Votes	Votes %
Shanker Dhruwa	INC	50586	39.99
Sanjay Kodopi	BJP	45961	36.33
Mahendra Gawde	IND	9727	7.69
Smt. Meera Salam	BSP	4197	3.32
Jhadu Ram Narety	CSM	3689	2.92
Ramesh Netam	CPM	2116	1.67
Hemlal Markam	GGP	1894	1.5
Manohar Netam	IND	1572	1.24
Uma Shankar Bhandari	SHS	1552	1.23
	NOTA	5208	4.12



## Polling Station Level Election Results

### Number and Name of Polling Stations (PS) (2018)

Number of Polling Stations	Name of Polling Stations	Number of Polling Stations	Name of Polling Stations
1	Kevtintola	22	Bhairadih
2	Andi	23	Telavat
3	Potgaon 1	24	Albeda
4	Potgaon-2	25	Barchegondi
5	Talakurra	26	Sureli
6	Babudabena	27	Koliyari
7	Kodagaon 1	28	Domaharra
8	Kodagaon 2	29	Kotgaon Upar
9	Kodagaon 3	30	Mode
10	Kirgoli	31	Mode-2
11	Bardevari 1	32	Salhebhat
12	Bardevari 2	33	Pithapal
13	Kanharpuri 1	34	Bhaisgaon
14	Kanharpuri 2	35	Kanagano
15	Dhanelikanhar 1	36	Dhantulsi
16	Dhanelikanhar 2	37	Marrapi
17	Rode	38	Kirgapati
18	Markatola (Fattechand)	39	Iradah
19	Siltara	40	Mardapoti
20	Kokanpur	41	Aturgaon
21	Kapsi	42	Kulgaon

Contd....

## Polling Station Level Election Results

### Polling Station-wise Votes Secured by Overall Top Five Parties in Kanker Assembly in Assembly Election (AE) under Kanker Parliamentary Constituency in Chhattisgarh (2018)

Number of Polling Station	Winner - Shishupal Shori (INC)	Runner-up - Hira Markam (BJP)	3rd - Hemlal Markam (GGP)	4th - Ramsahay Korram (BSP)	5th - Bishal Dhruw (AAP)	NOTA	Other	Total Votes Secured
36	317	207	38	32	20	24	16	654
37	168	50	5	10	5	10	3	251
38	122	99	5	6	1	8	1	242
39	264	60	11	39	4	27	6	411
40	284	97	12	12	7	8	5	425
41	445	242	5	27	7	20	17	763
42	265	135	40	12	11	34	16	513
43	252	98	38	7	9	12	2	418
44	328	37	15	7	2	12	8	409
45	341	294	15	17	20	15	12	714
46	401	345	17	8	38	13	9	831
47	370	289	8	8	6	11	0	692
48	188	325	12	6	9	6	7	553
49	291	318	0	8	4	6	2	629
50	352	255	7	2	3	4	3	626
51	377	197	4	5	5	6	1	595
52	281	323	16	6	5	6	1	638
53	371	413	6	8	9	17	3	827
54	275	216	0	0	1	6	0	498
55	354	339	3	1	5	4	0	706
56	178	124	2	2	2	0	1	309
57	216	362	1	2	6	17	2	606
58	273	488	33	6	8	6	1	815
59	228	268	5	8	6	7	2	524
60	172	327	8	3	3	10	2	525
61	352	399	7	17	5	17	5	802
62	322	327	3	7	6	16	4	685
63	213	448	3	3	4	14	2	687
64	285	571	15	7	13	18	5	914
65	240	329	8	3	3	4	4	591
66	241	340	24	9	3	14	6	637
67	204	396	12	6	7	8	5	638
68	185	296	5	4	2	7	2	501
69	256	267	8	5	5	17	3	561
70	347	172	79	23	9	12	10	652

Contd....

## Polling Station Level Election Results

### Winner, Runner-up and 3rd Party Position & Winning Margin According to Polling Stations in Kanker Assembly in Assembly Election (AE) under Kanker Parliamentary Constituency in Chhattisgarh (2018)

Polling Station Number	Winner Party	Winner Votes (%)	Runner-up Party	Runner-up Votes (%)	Winning Margin Votes (%)	Third Party	Third Party Votes (%)	Other Votes (%)
71	BJP	369 (57.3)	INC	226 (35.09)	143 (22.21)	BSP	10 (1.55)	39 (6.06)
72	INC	196 (67.59)	BJP	66 (22.76)	130 (44.83)	BSP	7 (2.41)	21 (7.24)
73	INC	478 (62.98)	BJP	180 (23.72)	298 (39.26)	BSP	21 (2.77)	80 (10.54)
74	BJP	497 (68.55)	INC	192 (26.48)	305 (42.07)	IND (DKU)	12 (1.66)	24 (3.31)
75	INC	458 (73.52)	BJP	112 (17.98)	346 (55.54)	GGP	14 (2.25)	39 (6.26)
76	BJP	351 (53.26)	INC	274 (41.58)	77 (11.68)	AAP	9 (1.37)	25 (3.79)
77	BJP	361 (75.05)	INC	113 (23.49)	248 (51.56)	AAP	3 (0.62)	4 (0.83)
78	BJP	276 (49.64)	INC	230 (41.37)	46 (8.27)	AAP	14 (2.52)	36 (6.47)
79	INC	258 (44.41)	BJP	250 (43.03)	8 (1.38)	BSP	20 (3.44)	53 (9.12)
80	INC	349 (63.45)	BJP	143 (26)	206 (37.45)	IND (DKU)	18 (3.27)	40 (7.27)
81	BJP	235 (54.02)	INC	103 (23.68)	132 (30.34)	GGP	76 (17.47)	21 (4.83)
82	BJP	414 (69.81)	INC	147 (24.79)	267 (45.02)	BSP	10 (1.69)	22 (3.71)
83	BJP	241 (48.79)	INC	214 (43.32)	27 (5.47)	IND (DKU)	9 (1.82)	30 (6.07)
84	INC	389 (48.93)	BJP	356 (44.78)	33 (4.15)	BSP	13 (1.64)	37 (4.65)
85	BJP	377 (46.72)	INC	369 (45.72)	8 (1)	GGP	15 (1.86)	46 (5.7)
86	BJP	322 (50.08)	INC	269 (41.84)	53 (8.24)	AAP	19 (2.95)	33 (5.13)
87	INC	253 (47.74)	BJP	246 (46.42)	7 (1.32)	IND (DKU)	8 (1.51)	23 (4.34)
88	BJP	253 (51.95)	INC	225 (46.2)	28 (5.75)	GGP	2 (0.41)	7 (1.44)
89	BJP	466 (56.14)	INC	291 (35.06)	175 (21.08)	GGP	37 (4.46)	36 (4.34)
90	BJP	308 (52.56)	INC	256 (43.69)	52 (8.87)	IND (DKU)	5 (0.85)	17 (2.9)
91	BJP	287 (50.53)	INC	255 (44.89)	32 (5.64)	GGP	6 (1.06)	20 (3.52)
92	BJP	385 (47.77)	INC	379 (47.02)	6 (0.75)	GGP	9 (1.12)	33 (4.09)
93	INC	275 (61.11)	BJP	148 (32.89)	127 (28.22)	GGP	11 (2.44)	16 (3.56)
94	BJP	250 (51.87)	INC	195 (40.46)	55 (11.41)	GGP	10 (2.07)	27 (5.6)
95	BJP	190 (49.74)	INC	172 (45.03)	18 (4.71)	BSP	5 (1.31)	15 (3.93)
96	BJP	495 (59.85)	INC	253 (30.59)	242 (29.26)	AAP	15 (1.81)	64 (7.74)
97	INC	319 (54.07)	BJP	225 (38.14)	94 (15.93)	GGP	15 (2.54)	31 (5.25)
98	INC	329 (49.4)	BJP	261 (39.19)	68 (10.21)	GGP	25 (3.75)	51 (7.66)
99	INC	438 (67.8)	BJP	136 (21.05)	302 (46.75)	BSP	20 (3.1)	52 (8.05)
100	INC	401 (48.08)	BJP	342 (41.01)	59 (7.07)	GGP	19 (2.28)	72 (8.63)
101	INC	243 (55.48)	BJP	112 (25.57)	131 (29.91)	IND (DKU)	23 (5.25)	60 (13.7)
102	INC	339 (60.11)	BJP	167 (29.61)	172 (30.5)	GGP	16 (2.84)	42 (7.45)
103	INC	358 (56.47)	BJP	202 (31.86)	156 (24.61)	IND (DKU)	13 (2.05)	61 (9.62)
104	BJP	374 (47.22)	INC	324 (40.91)	50 (6.31)	GGP	36 (4.55)	58 (7.32)
105	INC	240 (48.68)	BJP	203 (41.18)	37 (7.5)	GGP	15 (3.04)	35 (7.1)

Contd....

## Socio-Economic Amenities - Rural

### Access to Education Facilities

Particulars	Number of Village (% of Population)				
	Available	Not Available	If Not Available (Distance of Nearest Facility)		
			A	B	C
Govt. Primary School	213 (100)	5 (0)	5 (0)	0 (0)	0 (0)
Private Primary School	10 (7)	208 (93)	0 (0)	0 (0)	0 (0)
Govt. Middle School	145 (84)	73 (16)	53 (13)	12 (1)	3 (0)
Private Middle School	4 (4)	214 (96)	0 (0)	0 (0)	0 (0)
Govt. Secondary School	35 (27)	183 (73)	92 (40)	64 (23)	19 (4)
Private Secondary School	2 (3)	216 (97)	0 (0)	0 (0)	0 (0)
Govt. Senior Secondary School	22 (19)	196 (81)	68 (30)	75 (32)	32 (9)
Private Senior Secondary School	1 (1)	217 (99)	0 (0)	0 (0)	0 (0)
Govt. Arts and Science Degree College	0 (0)	218 (100)	7 (3)	37 (17)	136 (62)
Private Arts and Science Degree College	0 (0)	218 (100)	0 (0)	7 (4)	13 (6)
Govt. Engineering College	0 (0)	218 (100)	1 (0)	2 (0)	196 (90)
Private Engineering College	0 (0)	218 (100)	0 (0)	0 (0)	0 (0)
Govt. Medicine College	0 (0)	218 (100)	0 (0)	1 (0)	213 (98)
Private Medicine College	0 (0)	218 (100)	0 (0)	0 (0)	0 (0)
Govt. Management Institute	0 (0)	218 (100)	0 (0)	4 (1)	169 (78)
Private Management Institute	0 (0)	218 (100)	0 (0)	0 (0)	0 (0)
Govt. Polytechnic	0 (0)	218 (100)	0 (0)	1 (0)	199 (91)
Private Polytechnic	0 (0)	218 (100)	0 (0)	0 (0)	0 (0)
Govt. Vocational Training School/ITI	0 (0)	218 (100)	8 (4)	22 (11)	168 (76)
Private Vocational Training School/ITI	0 (0)	218 (100)	0 (0)	1 (0)	2 (0)
Govt. Non Formal Training Centre	3 (2)	215 (98)	3 (1)	6 (3)	47 (17)
Private Non Formal Training Centre	1 (0)	217 (100)	0 (0)	0 (0)	0 (0)
Govt. School For Disabled	0 (0)	218 (100)	0 (0)	1 (0)	191 (88)
Private School For Disabled	0 (0)	218 (100)	0 (0)	0 (0)	0 (0)
Government Others	2 (1)	216 (99)	0 (0)	0 (0)	0 (0)
Private Others	0 (0)	218 (100)	0 (0)	0 (0)	0 (0)

Note : Distance A : Less than 5 km; B : Between 5-10 km; C : 10+ km.; Source : Data Analysis is based on 2011 Census.

## DISCLAIMER

The Terms of Use and Disclaimer of Datanet India Private Limited (hereinafter referred to as "Datanet") for use of this analysis report of **Kanker Assembly Constituency (Kanker Vidhan Sabha)** :-

1. **Assembly Factbook™** is a Registered Trade Mark owned by Datanet.
2. All the maps are sketched and graphical representation only and have not been drawn to the scale and also not to represent the actual geographical area or boundary of the unit.
3. The data for the aforesaid analysis is based on authentic sources and has been culled from the various publications of Census, CSO and NSSO for district and block level data, various central and state government departments, Central & State Elections Commissions and the concerned Returning Officers' releases, Electoral Rolls, Election results and allied publications, internal assessment, surveys, estimates and analysis. Therefore, certain adjustment of data at micro level may have been done to arrive closer to the macro data.
4. Data have been provided on an "As Is" and "As AVAILABLE" basis
5. The colours shown in the maps or diagram and charts of a particular party, alliance or AC are indicative and do not represent them.
6. This publication which includes maps, sheets, graphs and data would be the property under copyright of Datanet only. The user may use these for its internal study, analysis and research purposes. It's public display, re-selling or any commercial uses by the user are not allowed.
7. Datanet has taken due care and caution in compilation and processing of data and allied information, but does not guarantee the accuracy, adequacy or completeness of any information/analysis and will be not responsible for any errors or omissions or for the results obtained from the use of such information/analysis.
8. All the contents for the publication have been culled from various authentic sources and Datanet reasonably believes such sources to be reliable, but does not make any representations, express or implied as to the accuracy or fitness of use of such information. The information or contents of the information/analysis do not constitute advice and should not be relied upon in making (or refraining from making) any decision. Any reliance placed upon the information provided by Datanet is the sole responsibility and strictly at the user's risk.
9. In no event will Datanet be liable for any damages (including, without limitation, damages for loss of business projects, or loss of profits) arising in contract, tort or otherwise from the use of or inability to use any of its contents, or from any action taken (or refrained from being taken) as a result of using the analysis or any of its contents. Datanet its directors, owners, editors, officials, employees, distributor and agents or any associate will not be liable for any errors in the information contained or any consequences arising from the use of the contents of the provided information/analysis.
10. If any provision of these terms and conditions is held invalid or illegal or unenforceable for any reason by any court of competent jurisdiction, such provision shall be severed and the remainder of provisions of the terms and conditions shall continue in full force and effect as if the Term of Use had been executed with the invalid, illegal or unenforceable provision eliminated.
11. If there are any discrepancies in the information provided, please bring it to attention of Datanet for suitable rectification measures.

**Get Complete Book  
At Datanet India eBooks Store**

[www.datanetindia-ebooks.com](http://www.datanetindia-ebooks.com)

or go directly at

[http://www.datanetindia-  
ebooks.com/Assembly\\_factbook/Chhattisgarh/Kanker/ Kanker](http://www.datanetindia-ebooks.com/Assembly_factbook/Chhattisgarh/Kanker/Kanker)

 **india**stat**elections**

ISBN : 978-93-87312-50-0



9 789387 312500