



Chhattisgarh

# Assembly Factbook™

Sanjari Balod Assembly Constituency



Key Electoral Data of Sanjari Balod  
Assembly Constituency (Vidhan Sabha)

Chhattisgarh  
**Assembly Factbook**<sup>TM</sup>  
Sanjari Balod Assembly Constituency



Sanjari Balod Vidhan Sabha

## **Editor & Director**

Dr. R.K. Thukral

## **Research Editor**

Dr. Shafeeq Rahman

## **Compiled, Researched and Published by Datanet India Pvt. Ltd.**

D-100, 1st Floor,

Okhla Industrial Area, Phase-I,  
New Delhi- 110020.

Ph.: 91-11- 43580781-84

Email : support@indiastatpublications.com

Website : www.indiastatelections.com

## **Online Book Store :**

www.indiastatpublications.com

**Report No. :** AFB/CG-59-0123

**ISBN :** 978-93-87312-91-3

**First Edition :** January, 2018

**Sixth Updated Edition :** January, 2023

**Price :** Rs. 11500/-

US\$ 310

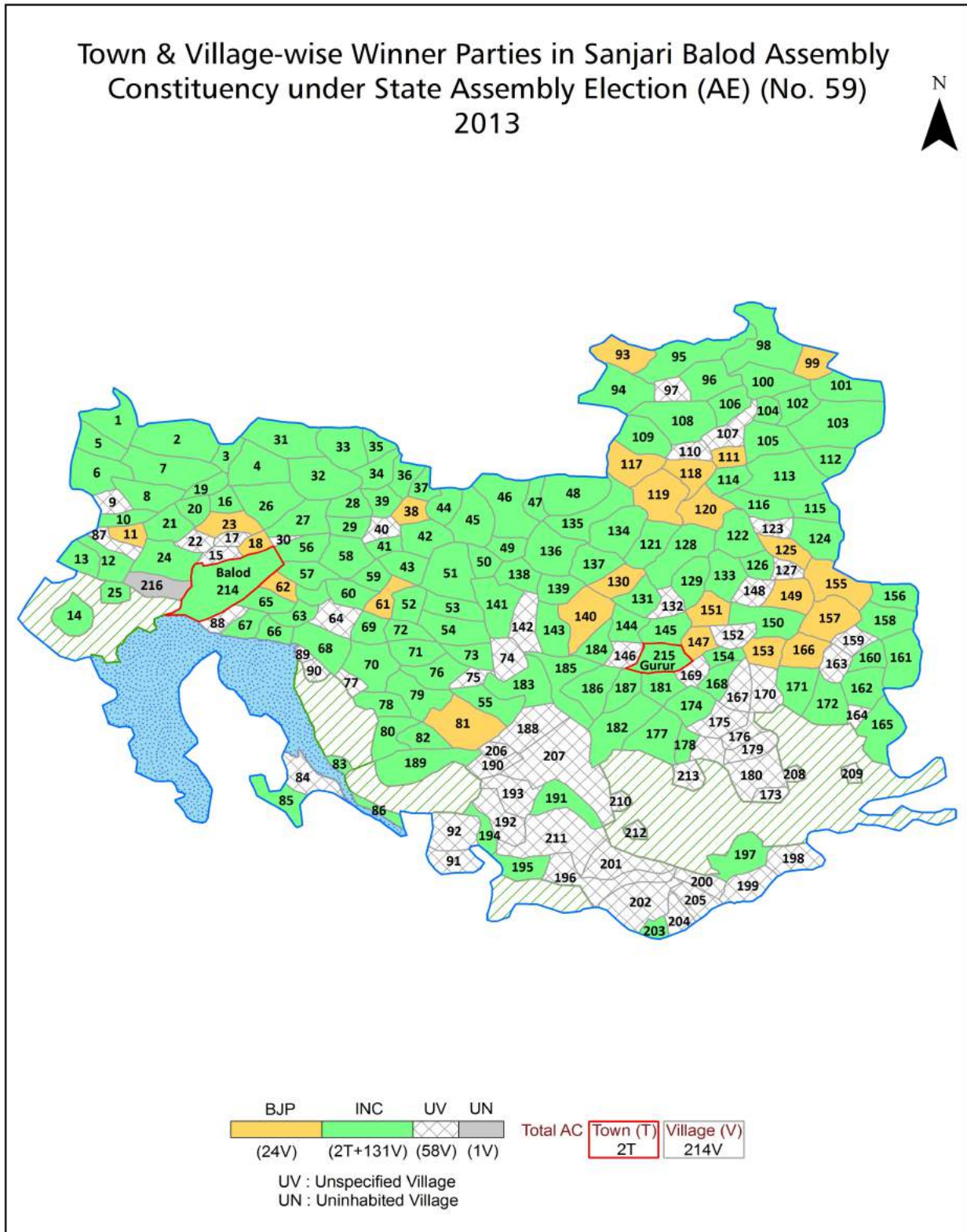
**© Datanet India Pvt. Ltd.**

All rights reserved. No part of this book may be reproduced, stored in a retrieval system or transmitted in any form or by any means, mechanical photocopying, photographing, scanning, recording or otherwise without the prior written permission of the publisher. Please refer to Disclaimer at page no. 205 for the use of this publication.

Printed in India

No.	Particulars	Page No.
	<b>Introduction</b>	
1	Assembly Constituency - (Vidhan Sabha) at a Glance   Features of Assembly as per Delimitation Commission of India (2008)	1-2
	<b>Location and Political Maps</b>	
2	Location Map   Boundaries of Assembly Constituency - (Vidhan Sabha) in District   Boundaries of Assembly Constituency under Parliamentary Constituency - (Lok Sabha)   Town & Village-wise Winner Parties- 2019, 2018, 2014, 2013, 2009 and 2008	3-11
	<b>Administrative Setup (2011)</b>	
3	District   Sub-district   Towns   Villages   Inhabited Villages   Uninhabited Villages   Village Panchayat   Intermediate Panchayat	12-23
	<b>Demographics (2011)</b>	
4	Population   Households   Rural/Urban Population   Towns and Villages by Population Size   Sex Ratio (Total & 0-6 Years)   Religious Population   Social Population   Literacy Rate	24-25
	<b>Electoral Features</b>	
5	Important Dates of Last Elections Held   Electors by Gender   Service Electors   Voters   Voters Turnout   Polling Stations & Average Number of Electors per Polling Station   Electors by Age Group   Present Elected Representatives	26-31
	<b>Historical Summary Election Results</b>	
6	Vote Share of Major Parties   Winning Margin (Number & Percentage)   Polarity of Parties   Summary Result of Assembly Segment of Parliamentary Elections 2019, 2014, 2009 and 2004   Summary Result of Assembly Elections 2018, 2013, 2008 and 2003	32-43
	<b>Polling Station Level Election Results</b>	
7	Name and Number of Polling Station 2019, 2018, 2014, 2013, 2009 and 2008   Polling Station-wise Electors, Voters & Voters Turnout 2019, 2018, 2014, 2013, 2009 and 2008   Polling Station wise Elections Results 2019, 2018, 2014, 2013, 2009 and 2008	44-183
	<b>Share of Assembly Constituency</b>	
8	Share of Assembly Constituency - (Vidhan Sabha) in State, District and Parliamentary Constituency - (Lok Sabha)	184
	<b>Socio-Economic Amenities (2011)</b>	
9	Access to Administrative Units   Agricultural, Manufacturing and Industrial Commodities   Demographic Indicators   Education   Health & Manpower   Drinking Water Supply   Sanitation   Entertainment and Recreations Infrastructure   Power   Food Allocation Distribution and Marketing of Agriculture Commodities Infrastructure   Transport and Road Infrastructure   Communication   Banking and Financial Services   Land Use   Irrigation Source	186-200
10	<b>Abbreviation &amp; Sources</b>	202-203
11	<b>Disclaimer</b>	205

Location & Political Map



## Administrative Setup

### List of Village Panchayat & Intermediate Panchayat (Block) Name - 2011

Village Name	Village Panchayat Name	Intermediate Panchayat Name
Admabad	Sivani	Sanjaribalod
Akalwara	Akalwara	Gurur
Alori	Karraihar	Gurur
Amapani	Boridkala	Gurur
Amora	Amora	Sanjaribalod
Anandpur	Anandpur	Gurur
Angari	Angari	Sanjaribalod
Aorabhatha	Sivani	Sanjaribalod
Arjuni	Arjuni	Gurur
Arkar	Arkar	Gurur
Armari Kalan	Armari Kala	Gurur
Aroud	Araud	Sanjaribalod
Badbhum	Badhhum	Gurur
Bagdai	Bagdai	Gurur
Baghmara	Baghamra	Sanjaribalod
Bagtarai	Bagtarai	Gurur
Balod	Balod	Sanjaribalod
Balodgahan	Balodgahan	Gurur
Barahi	Barhi	Sanjaribalod
Basin	Basin	Gurur
Belmand	Belmand	Sanjaribalod
Bhaismundi	Kochwahi	Gurur
Bhanpuri	Bhanpuri	Gurur
Bharda	Bharda	Gurur
Bharrigaon	Anandpur	Gurur
Bheja	Bheja	Gurur
Bheja Alias Jangli	Badhhum	Gurur
Bhengri	Bhengari	Sanjaribalod
Bheriya Nawagaon	Bhe.Navagaon	Sanjaribalod

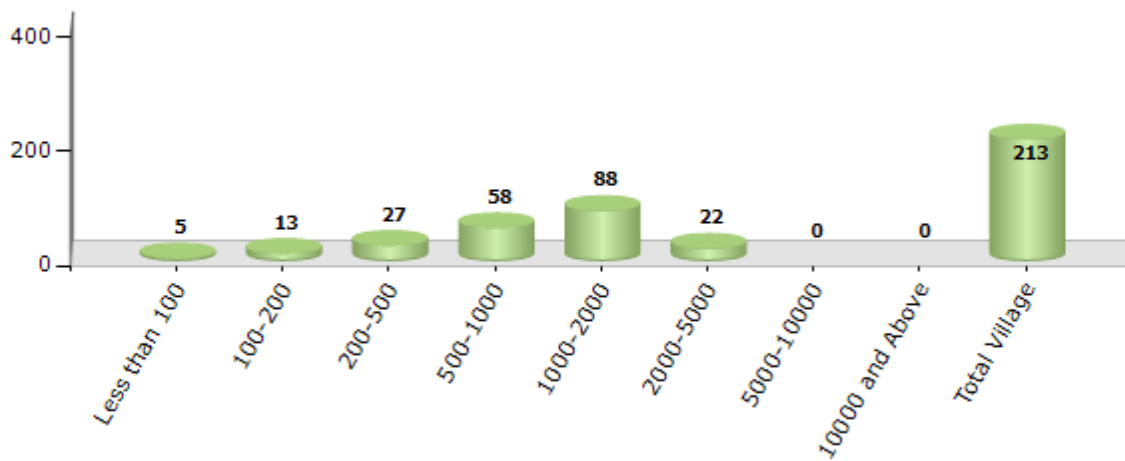
Contd....

**Demographic**

**Number of Villages by Population Size - 2011**

Less than 100	100-200	200-500	500-1000	1000-2000	2000-5000	5000-10000	10000 and Above	Total Village
5	13	27	58	88	22	0	0	213

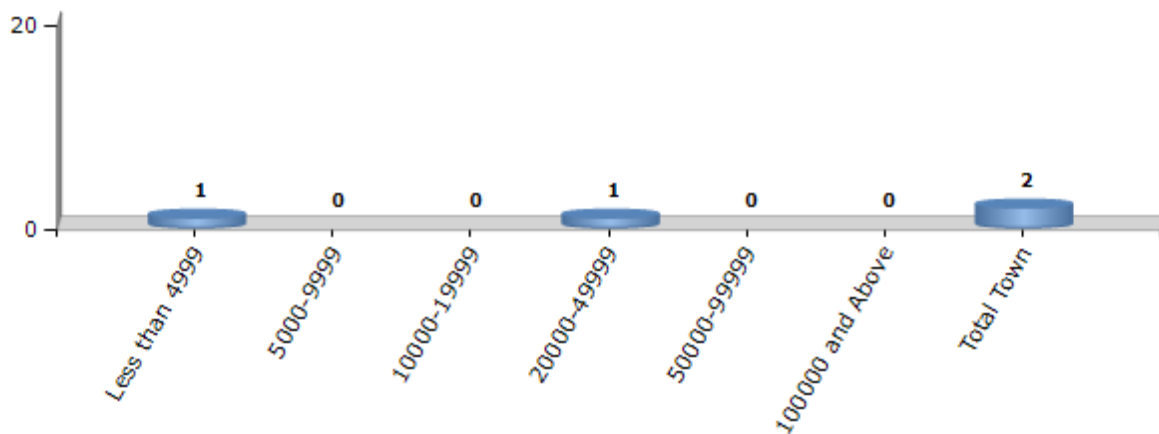
Number of Villages by Population Size - 2011



**Number of Towns by Population Size - 2011**

Less than 4999	5000-9999	10000-19999	20000-49999	50000-99999	100000 and Above	Total Town
1	0	0	1	0	0	2

Number of Towns by Population Size - 2011



## Electoral Features

### Electoral by Male & Female

Year	Male	Female	Others	Total	Year	Male	Female	Others	Total
2019 PE	104710	105875	0	210585	2009 PE	-	-	-	-
2018 AE	103343	105035	0	208378	2008 AE	81999	82461	-	164460
2014 PE	96818	96170	0	192988	2004 PE	-	-	-	-
2013 AE	94075	92654	0	186729	2003 AE	77724	79212	-	156936



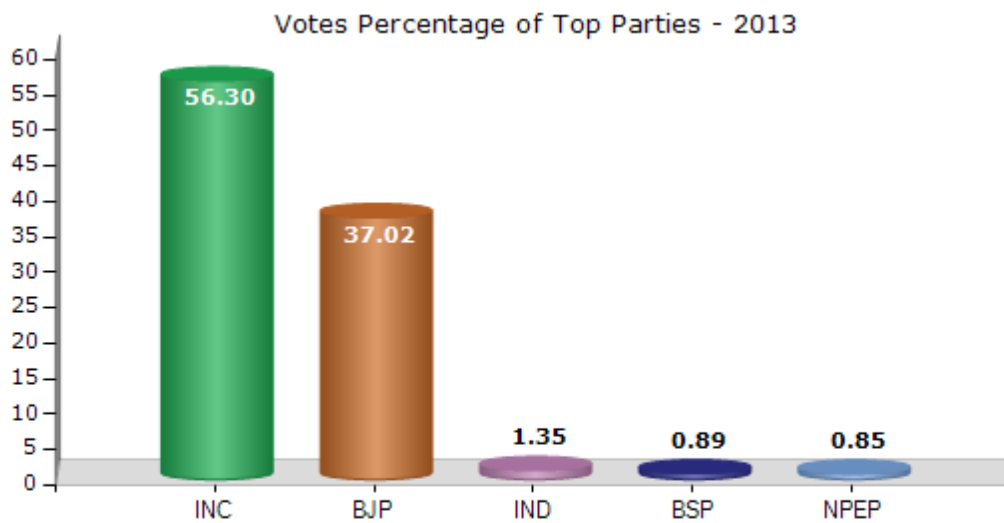
Note : AE : Assembly Election, PE : Assembly Segment of Parliamentary Election



## Historical Summary Election Results

### Summary Result of Assembly Election - 2013

Candidate Name	Party	Votes	Votes %
Bhaiya Ram Sinha	INC	88874	56.3
Pritam Sahu	BJP	58441	37.02
Rohit Kumar Nishad	IND	2137	1.35
Rikhi Ram Sahu	BSP	1398	0.89
Umendi Ram Gangrale	NPEP	1336	0.85
Chaitram Gangvanshi	IND	740	0.47
Bhom Lal Mandavi	AD	448	0.28
Panna Lal Jain	SHS	387	0.25
	NOTA	4102	2.6



## Polling Station Level Election Results

### Number and Name of Polling Stations (PS) (2018)

Number of Polling Stations	Name of Polling Stations	Number of Polling Stations	Name of Polling Stations
1	Parasada	22	Parras
2	Da.Navagaon	23	Parras
3	Dangrapar	24	Balod
4	Sankra (J)	25	Balod
5	Sankra (J)	26	Balod
6	Sundra	27	Balod
7	Jagannathpur	28	Balod
8	Jagannathpur	29	Balod
9	Ghumka	30	Balod
10	Dharabhata	31	Balod
11	Manoud	32	Balod
12	Khursipaar	33	Balod
13	Taraud	34	Balod
14	Taraud	35	Balod
15	Kherthadih	36	Balod -Jh
16	Daihan	37	Balod
17	Jungera	38	Balod
18	Ranitarai	39	Balod
19	Kohangatola	40	Balod
20	Revati Navagoan	41	Baghmara
21	Khairtarai	42	Baghamra

Contd....

**Polling Station Level Election Results**

**Polling Station-wise Votes Secured by Overall Top Five Parties in Sanjari Balod Assembly in Assembly Election (AE) under Kanker Parliamentary Constituency in Chhattisgarh (2018)**

Number of Polling Station	Winner - Sangeeta Sinha (INC)	Runner-up - Pawan Sahu (BJP)	3rd - Arjun Hirwani (JCCJ)	4th - Bhupesh Kumar Sahu (IND)	5th - Kamini Dhurve (AAP)	NOTA	Other	Total Votes Secured
36	260	278	42	3	14	8	5	610
37	421	348	69	3	9	11	8	869
38	197	281	18	0	6	3	0	505
39	213	220	15	1	8	6	3	466
40	290	281	39	5	21	9	7	652
41	525	327	38	8	10	14	4	926
42	214	450	39	6	12	17	14	752
43	426	451	19	11	14	13	10	944
44	628	165	38	13	4	14	4	866
45	368	407	48	7	2	6	5	843
46	506	222	37	19	3	10	8	805
47	383	309	108	10	14	16	5	845
48	420	261	24	5	15	11	8	744
49	359	108	18	2	8	4	6	505
50	369	305	76	7	18	17	10	802
51	544	277	138	10	23	10	16	1018
52	424	234	33	20	12	15	4	742
53	674	235	25	15	4	9	11	973
54	295	109	28	12	0	7	7	458
55	280	163	206	9	21	10	26	715
56	366	211	35	8	2	8	5	635
57	320	316	128	9	7	17	19	816
58	292	209	52	7	4	9	10	583
59	329	325	48	10	7	11	5	735
60	251	308	46	7	0	11	6	629
61	352	323	63	7	3	10	11	769
62	144	130	8	7	3	3	0	295
63	313	157	43	5	3	4	6	531
64	424	142	26	5	3	5	7	612
65	275	117	13	5	2	8	5	425
66	557	214	14	22	3	7	3	820
67	466	192	55	13	17	12	18	773
68	352	186	60	8	15	13	6	640
69	259	163	39	10	21	12	3	507
70	476	89	123	10	12	6	8	724

Contd....

## Polling Station Level Election Results

### Winner, Runner-up and 3rd Party Position & Winning Margin According to Polling Stations in Sanjari Balod Assembly in Assembly Election (AE) under Kanker Parliamentary Constituency in Chhattisgarh (2018)

Polling Station Number	Winner Party	Winner Votes (%)	Runner-up Party	Runner-up Votes (%)	Winning Margin Votes (%)	Third Party	Third Party Votes (%)	Other Votes (%)
71	INC	387 (68.13)	BJP	112 (19.72)	275 (48.41)	JCCJ	45 (7.92)	24 (4.23)
72	INC	397 (51.96)	BJP	244 (31.94)	153 (20.02)	JCCJ	57 (7.46)	66 (8.64)
73	INC	271 (65.62)	BJP	107 (25.91)	164 (39.71)	JCCJ	19 (4.6)	16 (3.87)
74	INC	264 (66.17)	BJP	92 (23.06)	172 (43.11)	AAP	16 (4.01)	27 (6.77)
75	INC	310 (51.24)	BJP	263 (43.47)	47 (7.77)	JCCJ	9 (1.49)	23 (3.8)
76	INC	244 (54.59)	BJP	179 (40.04)	65 (14.55)	JCCJ	6 (1.34)	18 (4.03)
77	BJP	270 (53.78)	INC	164 (32.67)	106 (21.11)	JCCJ	49 (9.76)	19 (3.78)
78	INC	597 (59.29)	BJP	327 (32.47)	270 (26.82)	JCCJ	30 (2.98)	53 (5.26)
79	INC	432 (57.07)	BJP	248 (32.76)	184 (24.31)	JCCJ	39 (5.15)	38 (5.02)
80	BJP	307 (52.84)	INC	234 (40.28)	73 (12.56)	JCCJ	20 (3.44)	20 (3.44)
81	BJP	429 (53.96)	INC	295 (37.11)	134 (16.85)	JCCJ	23 (2.89)	48 (6.04)
82	INC	392 (49.94)	BJP	316 (40.25)	76 (9.69)	SHS	18 (2.29)	59 (7.52)
83	INC	203 (54.13)	BJP	143 (38.13)	60 (16)	JCCJ	11 (2.93)	18 (4.8)
84	INC	293 (74.55)	BJP	72 (18.32)	221 (56.23)	JCCJ	11 (2.8)	17 (4.33)
85	INC	430 (55.99)	BJP	241 (31.38)	189 (24.61)	JCCJ	53 (6.9)	44 (5.73)
86	INC	175 (61.19)	BJP	74 (25.87)	101 (35.32)	JCCJ	19 (6.64)	18 (6.29)
87	INC	293 (63.83)	BJP	116 (25.27)	177 (38.56)	JCCJ	35 (7.63)	15 (3.27)
88	BJP	149 (44.35)	INC	147 (43.75)	2 (0.6)	JCCJ	30 (8.93)	10 (2.98)
89	INC	445 (46.99)	BJP	359 (37.91)	86 (9.08)	JCCJ	67 (7.07)	76 (8.03)
90	INC	474 (48.77)	BJP	430 (44.24)	44 (4.53)	JCCJ	17 (1.75)	51 (5.25)
91	INC	221 (62.96)	BJP	102 (29.06)	119 (33.9)	JCCJ	17 (4.84)	11 (3.13)
92	BJP	259 (47.87)	INC	235 (43.44)	24 (4.43)	JCCJ	34 (6.28)	13 (2.4)
93	INC	424 (61.01)	BJP	208 (29.93)	216 (31.08)	JCCJ	40 (5.76)	23 (3.31)
94	BJP	250 (41.19)	INC	248 (40.86)	2 (0.33)	JCCJ	58 (9.56)	51 (8.4)
95	BJP	247 (44.67)	INC	218 (39.42)	29 (5.25)	JCCJ	52 (9.4)	36 (6.51)
96	INC	514 (59.63)	BJP	251 (29.12)	263 (30.51)	JCCJ	51 (5.92)	46 (5.34)
97	INC	279 (67.72)	BJP	98 (23.79)	181 (43.93)	IND (BKS)	12 (2.91)	23 (5.58)
98	INC	332 (65.35)	BJP	122 (24.02)	210 (41.33)	JCCJ	38 (7.48)	16 (3.15)
99	INC	455 (59.32)	BJP	238 (31.03)	217 (28.29)	JCCJ	31 (4.04)	43 (5.61)
100	INC	369 (50.83)	BJP	291 (40.08)	78 (10.75)	JCCJ	34 (4.68)	32 (4.41)
101	INC	453 (56)	BJP	272 (33.62)	181 (22.38)	JCCJ	49 (6.06)	35 (4.33)
102	INC	469 (71.06)	BJP	132 (20)	337 (51.06)	JCCJ	21 (3.18)	38 (5.76)
103	INC	472 (60.28)	BJP	205 (26.18)	267 (34.1)	JCCJ	68 (8.68)	38 (4.85)
104	INC	136 (56.2)	BJP	65 (26.86)	71 (29.34)	JCCJ	20 (8.26)	21 (8.68)
105	INC	415 (57.72)	BJP	208 (28.93)	207 (28.79)	JCCJ	54 (7.51)	42 (5.84)

Contd....

## Socio-Economic Amenities - Rural

### Access to Education Facilities

Particulars	Number of Village (% of Population)				
	Available	Not Available	If Not Available (Distance of Nearest Facility)		
			A	B	C
Govt. Primary School	208 (99)	5 (1)	3 (0)	0 (0)	0 (0)
Private Primary School	15 (11)	198 (89)	0 (0)	0 (0)	0 (0)
Govt. Middle School	111 (74)	102 (26)	84 (21)	4 (1)	2 (0)
Private Middle School	13 (9)	200 (91)	0 (0)	0 (0)	0 (0)
Govt. Secondary School	38 (32)	175 (68)	119 (49)	37 (13)	5 (0)
Private Secondary School	6 (5)	207 (95)	4 (2)	0 (0)	0 (0)
Govt. Senior Secondary School	26 (22)	187 (78)	105 (46)	54 (19)	8 (3)
Private Senior Secondary School	7 (5)	206 (95)	1 (0)	0 (0)	0 (0)
Govt. Arts and Science Degree College	0 (0)	213 (100)	24 (12)	62 (27)	91 (37)
Private Arts and Science Degree College	1 (1)	212 (99)	7 (4)	14 (10)	2 (2)
Govt. Engineering College	0 (0)	213 (100)	0 (0)	0 (0)	104 (50)
Private Engineering College	0 (0)	213 (100)	1 (1)	0 (0)	95 (43)
Govt. Medicine College	0 (0)	213 (100)	0 (0)	0 (0)	125 (59)
Private Medicine College	0 (0)	213 (100)	0 (0)	0 (0)	81 (38)
Govt. Management Institute	0 (0)	213 (100)	0 (0)	0 (0)	93 (44)
Private Management Institute	0 (0)	213 (100)	0 (0)	0 (0)	96 (45)
Govt. Polytechnic	0 (0)	213 (100)	0 (0)	4 (3)	193 (90)
Private Polytechnic	0 (0)	213 (100)	0 (0)	0 (0)	4 (1)
Govt. Vocational Training School/ITI	0 (0)	213 (100)	9 (5)	34 (16)	154 (71)
Private Vocational Training School/ITI	0 (0)	213 (100)	1 (0)	0 (0)	1 (1)
Govt. Non Formal Training Centre	0 (0)	213 (100)	0 (0)	1 (0)	83 (38)
Private Non Formal Training Centre	0 (0)	213 (100)	0 (0)	0 (0)	3 (2)
Govt. School For Disabled	0 (0)	213 (100)	0 (0)	0 (0)	114 (53)
Private School For Disabled	0 (0)	213 (100)	0 (0)	0 (0)	72 (32)
Government Others	0 (0)	213 (100)	0 (0)	0 (0)	0 (0)
Private Others	1 (1)	212 (99)	0 (0)	0 (0)	0 (0)

Note : Distance A : Less than 5 km; B : Between 5-10 km; C : 10+ km.; Source : Data Analysis is based on 2011 Census.

## DISCLAIMER

The Terms of Use and Disclaimer of Datanet India Private Limited (hereinafter referred to as "Datanet") for use of this analysis report of **Sanjari Balod Assembly Constituency (Sanjari Balod Vidhan Sabha)** :-

1. **Assembly Factbook™** is a Registered Trade Mark owned by Datanet.
2. All the maps are sketched and graphical representation only and have not been drawn to the scale and also not to represent the actual geographical area or boundary of the unit.
3. The data for the aforesaid analysis is based on authentic sources and has been culled from the various publications of Census, CSO and NSSO for district and block level data, various central and state government departments, Central & State Elections Commissions and the concerned Returning Officers' releases, Electoral Rolls, Election results and allied publications, internal assessment, surveys, estimates and analysis. Therefore, certain adjustment of data at micro level may have been done to arrive closer to the macro data.
4. Data have been provided on an "As Is" and "As AVAILABLE" basis
5. The colours shown in the maps or diagram and charts of a particular party, alliance or AC are indicative and do not represent them.
6. This publication which includes maps, sheets, graphs and data would be the property under copyright of Datanet only. The user may use these for its internal study, analysis and research purposes. It's public display, re-selling or any commercial uses by the user are not allowed.
7. Datanet has taken due care and caution in compilation and processing of data and allied information, but does not guarantee the accuracy, adequacy or completeness of any information/analysis and will be not responsible for any errors or omissions or for the results obtained from the use of such information/analysis.
8. All the contents for the publication have been culled from various authentic sources and Datanet reasonably believes such sources to be reliable, but does not make any representations, express or implied as to the accuracy or fitness of use of such information. The information or contents of the information/analysis do not constitute advice and should not be relied upon in making (or refraining from making) any decision. Any reliance placed upon the information provided by Datanet is the sole responsibility and strictly at the user's risk.
9. In no event will Datanet be liable for any damages (including, without limitation, damages for loss of business projects, or loss of profits) arising in contract, tort or otherwise from the use of or inability to use any of its contents, or from any action taken (or refrained from being taken) as a result of using the analysis or any of its contents. Datanet its directors, owners, editors, officials, employees, distributor and agents or any associate will not be liable for any errors in the information contained or any consequences arising from the use of the contents of the provided information/analysis.
10. If any provision of these terms and conditions is held invalid or illegal or unenforceable for any reason by any court of competent jurisdiction, such provision shall be severed and the remainder of provisions of the terms and conditions shall continue in full force and effect as if the Term of Use had been executed with the invalid, illegal or unenforceable provision eliminated.
11. If there are any discrepancies in the information provided, please bring it to attention of Datanet for suitable rectification measures.

Get Complete Book  
**At Datanet India eBooks Store**

[www.datanetindia-ebooks.com](http://www.datanetindia-ebooks.com)

or go directly at

[http://www.datanetindia-  
ebooks.com/Assembly\\_factbook/Chhattisgarh/Kanker/  
Sanjari\\_Balod](http://www.datanetindia-ebooks.com/Assembly_factbook/Chhattisgarh/Kanker/Sanjari_Balod)

 **india**stat**elections**

ISBN : 978-93-87312-91-3



9 789387 312913