



Chhattisgarh

# Assembly Factbook™

Baikunthpur Assembly Constituency



Key Electoral Data of Baikunthpur  
Assembly Constituency (Vidhan Sabha)

Chhattisgarh  
**Assembly Factbook**<sup>TM</sup>  
Baikunthpur Assembly Constituency



Baikunthpur Vidhan Sabha

## **Editor & Director**

Dr. R.K. Thukral

## **Research Editor**

Dr. Shafeeq Rahman

## **Compiled, Researched and Published by Datanet India Pvt. Ltd.**

D-100, 1st Floor,

Okhla Industrial Area, Phase-I,  
New Delhi- 110020.

Ph.: 91-11- 43580781-84

Email : support@indiastatpublications.com

Website : www.indiastatelections.com

## **Online Book Store :**

www.indiastatpublications.com

**Report No. :** AFB/CG-03-0125

**ISBN :** 978-93-87312-18-0

**First Edition :** January, 2018

**Eighth Updated Edition :** January, 2025

**Price :** Rs. 11500/-

US\$ 310

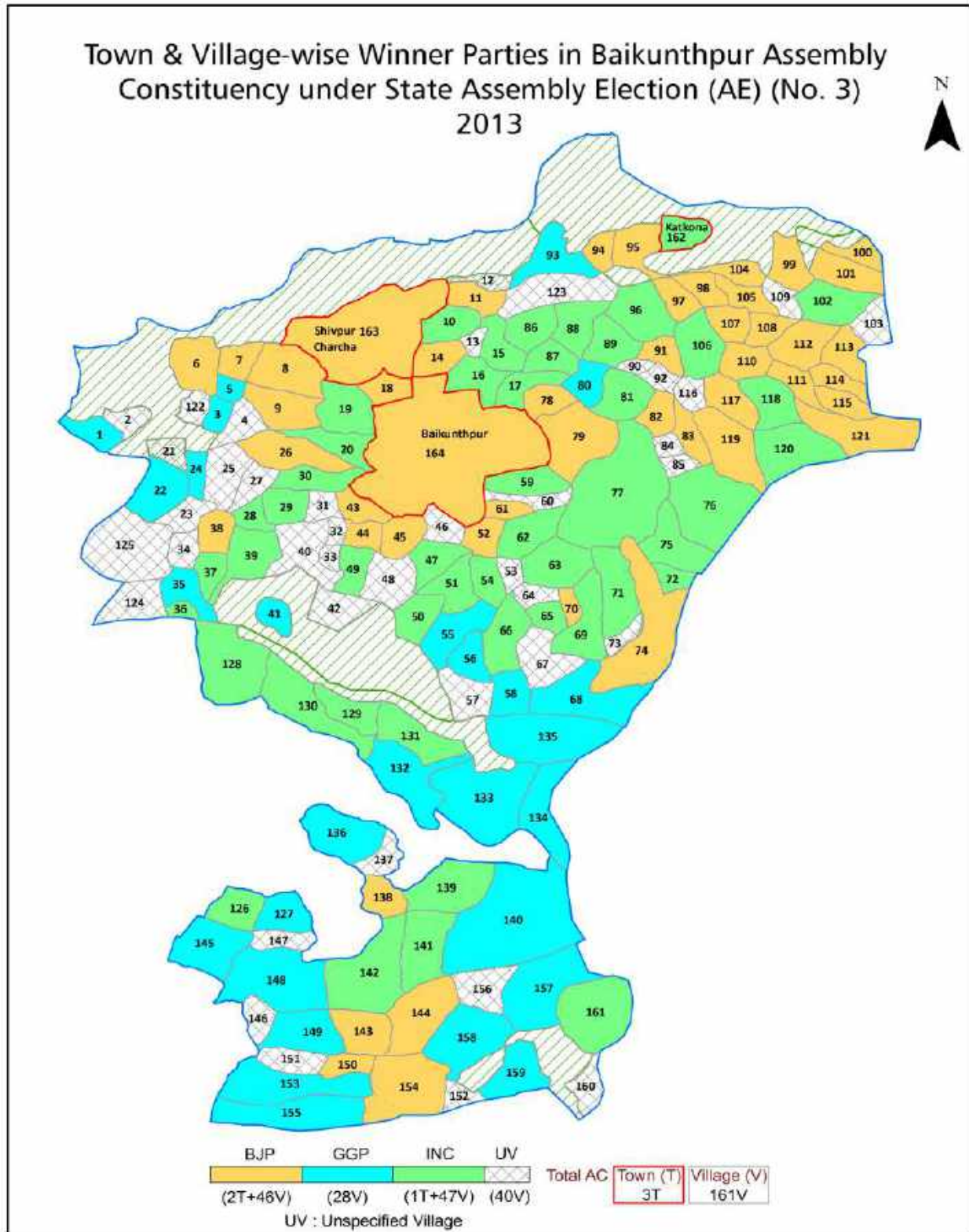
## **© Datanet India Pvt. Ltd.**

All rights reserved. No part of this book may be reproduced, stored in a retrieval system or transmitted in any form or by any means, mechanical photocopying, photographing, scanning, recording or otherwise without the prior written permission of the publisher. Please refer to Disclaimer at page no. 189 for the use of this publication.

Printed in India

No.	Particulars	Page No.
	<b>Introduction</b>	
1	Assembly Constituency - (Vidhan Sabha) at a Glance   Features of Assembly as per Delimitation Commission of India (2008)	1-2
	<b>Location and Political Maps</b>	
2	Location Map   Boundaries of Assembly Constituency - (Vidhan Sabha in District   Boundaries of Assembly Constituency under Parliamentary Constituency - (Lok Sabha)   Town & Village-wise Winner Parties- 2024, 2023, 2019, 2018, 2014, 2013, 2009 and 2008	3-11
	<b>Administrative Setup (2011)</b>	
3	District   Sub-district   Towns   Villages   Inhabited Villages   Uninhabited Villages   Village Panchayat   Intermediate Panchayat	12-19
	<b>Demographics (2011)</b>	
4	Population   Households   Rural/Urban Population   Towns and Villages by Population Size   Sex Ratio (Total & 0-6 Years)   Religious Population   Social Population   Literacy Rate	20-21
	<b>Electoral Features</b>	
5	Important Dates of Last Elections Held   Electors by Gender   Service Electors   Voters   Voters Turnout   Polling Stations & Average Number of Electors per Polling Station   Electors by Age Group   Present Elected Representatives	22-27
	<b>Historical Summary Election Results</b>	
6	Vote Share of Major Parties   Winning Margin (Number & Percentage   Polarity of Parties   Summary Result of Assembly Segment of Parliamentary Elections 2024, 2019, 2014, 2009 and 2004   Summary Result of Assembly Elections 2023, 2018, 2013, 2008 and 2003	28-39
	<b>Polling Station Level Election Results</b>	
7	Name and Number of Polling Station 2024, 2023, 2019, 2018, 2014, 2013, 2009 and 2008   Polling Station-wise Electors, Voters & Voters Turnout 2024, 2023, 2019, 2018, 2014, 2013, 2009 and 2008   Polling Station wise Elections Results 2024, 2023, 2019, 2018, 2014, 2013, 2009 and 2008	40-167
	<b>Share of Assembly Constituency</b>	
8	Share of Assembly Constituency - (Vidhan Sabha) in State, District and Parliamentary Constituency - (Lok Sabha)	168
	<b>Socio-Economic Amenities (2011)</b>	
9	Access to Administrative Units   Agricultural, Manufacturing and Industrial Commodities   Demographic Indicators   Education   Health & Manpower   Drinking Water Supply   Sanitation   Entertainment and Recreations Infrastructure   Power   Food Allocation Distribution and Marketing of Agriculture Commodities Infrastructure   Transport and Road Infrastructure   Communication   Banking and Financial Services   Land Use   Irrigation Source	170-184
10	<b>Abbreviation &amp; Sources</b>	186-187
11	<b>Disclaimer</b>	189

Location & Political Map



## Administrative Setup

### List of Village Panchayat & Intermediate Panchayat (Block) Name - 2011

Village Name	Village Panchayat Name	Intermediate Panchayat Name
Ajokalan	Dumariya	Baikunthpur
Ajokhurd	Pipra	Baikunthpur
Amapara	Amapara	Baikunthpur
Amarpur	Amarpur	Baikunthpur
Amgaon	Amgaon	Baikunthpur
Amhar	Amhar	Baikunthpur
Amka	Amka	Khadgawan
Anga	Putra	Baikunthpur
Ani	Ani	Baikunthpur
Bachara	Bachra	Khadgawan
Badekelua	Badekalua	Khadgawan
Badesalhi	Badesalhi	Khadgawan
Badgaon	Badgaon	Baikunthpur
Baima	Baima	Khadgawan
Bakira	Salba	Baikunthpur
Banjaridand	Banjaridand	Khadgawan
Bardiya	Bardiya	Baikunthpur
Bari	Bari	Khadgawan
Barpara	Barpara	Baikunthpur
Basti	Basti	Baikunthpur
Basudeopur	Kanchanpur	Baikunthpur
Bhakhar	Amapara	Baikunthpur
Bhandarpara	Salka	Baikunthpur
Bharda	Bharda	Khadgawan
Bilaro	Tengni	Baikunthpur
Bodar	Bodar	Baikunthpur
Champajhar	Champajhar	Baikunthpur
Charpara	Amapara	Baikunthpur
Cherwapara	Cherwapara	Baikunthpur

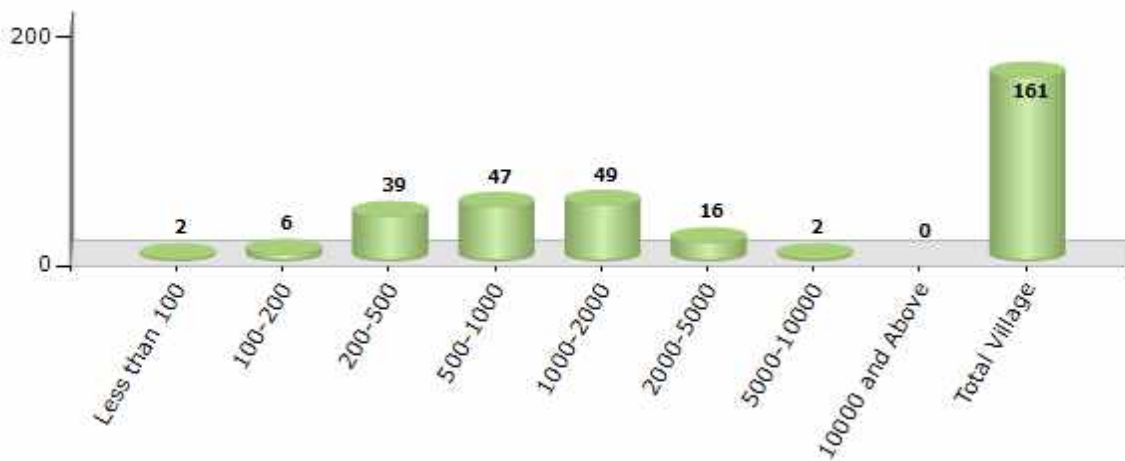
Contd....

Demographic

Number of Villages by Population Size - 2011

Less than 100	100-200	200-500	500-1000	1000-2000	2000-5000	5000-10000	10000 and Above	Total Village
2	6	39	47	49	16	2	0	161

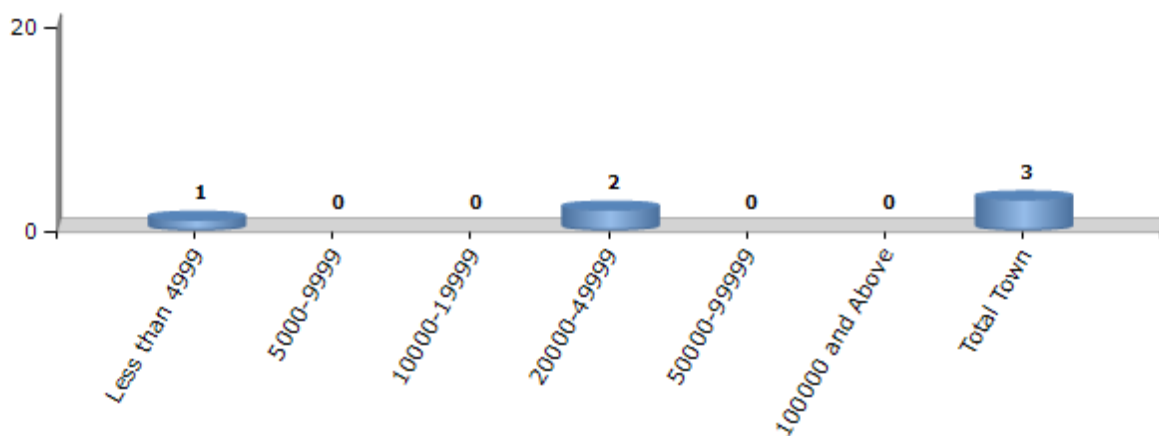
Number of Villages by Population Size - 2011



Number of Towns by Population Size - 2011

Less than 4999	5000-9999	10000-19999	20000-49999	50000-99999	100000 and Above	Total Town
1	0	0	2	0	0	3

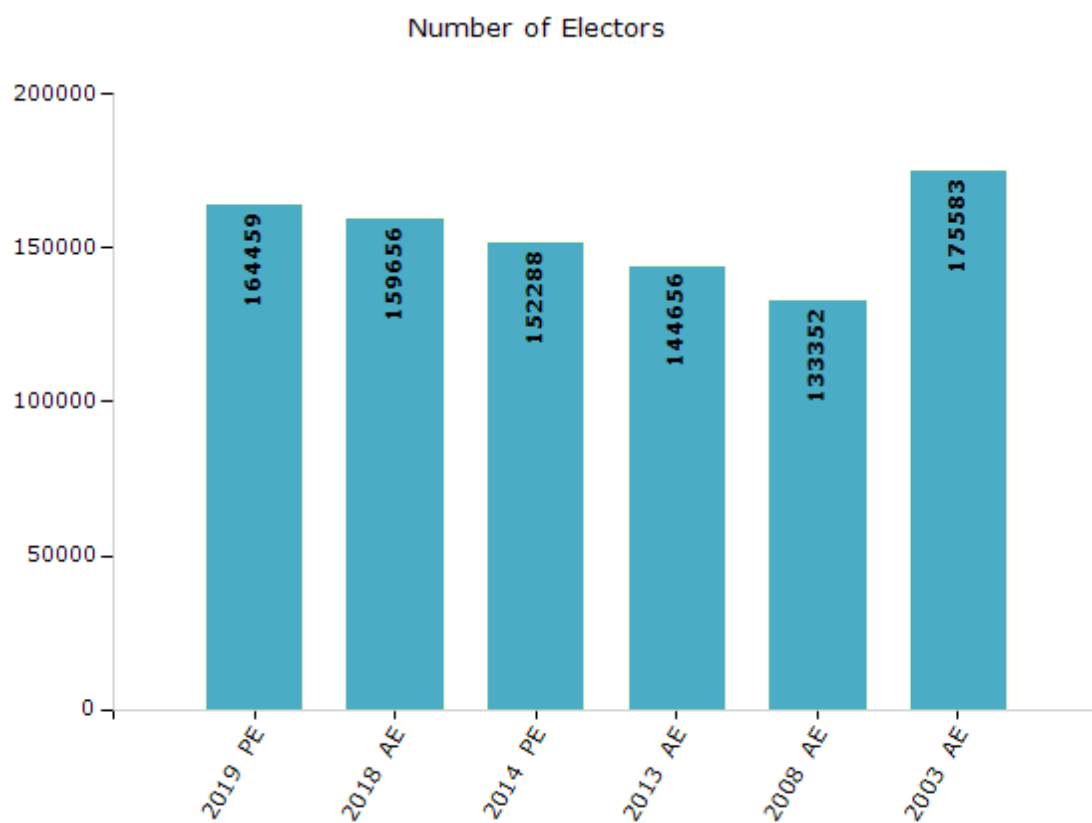
Number of Towns by Population Size - 2011



## Electoral Features

### Electoral by Male & Female

Year	Male	Female	Others	Total	Year	Male	Female	Others	Total
2019 PE	82783	81671	5	164459	2009 PE	-	-	-	-
2018 AE	80650	79003	3	159656	2008 AE	68699	64653	-	133352
2014 PE	78191	74070	27	152288	2004 PE	-	-	-	-
2013 AE	74295	70337	24	144656	2003 AE	91188	84395	-	175583



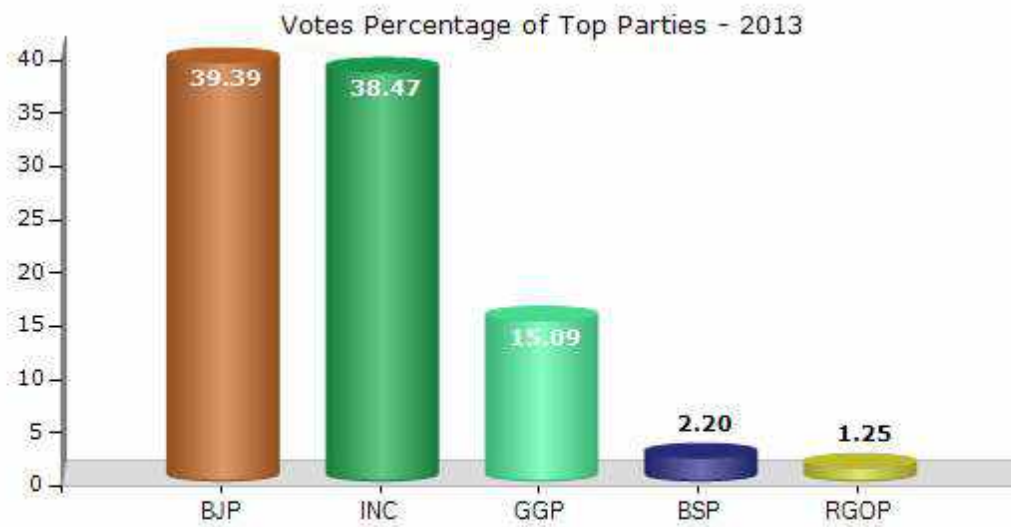
Note : AE : Assembly Election, PE : Assembly Segment of Parliamentary Election



## Historical Summary Election Results

### Summary Result of Assembly Election - 2013

Candidate Name	Party	Votes	Votes %
Bhaiyalal Rajwade	BJP	45471	39.39
Bedanti Tivari	INC	44402	38.47
Engineer Sanjay Singh Kamro	GGP	17413	15.09
Manilal Rajwade	BSP	2536	2.2
Chintamani Sandil	RGOP	1441	1.25
Ramnarayan Sahu	CSM	899	0.78
	NOTA	3265	2.83



## Polling Station Level Election Results

### Number and Name of Polling Stations (PS) (2018)

Number of Polling Stations	Name of Polling Stations	Number of Polling Stations	Name of Polling Stations
1	Jagatpur	22	Chharchha Colliery - 06
2	Nagar 01	23	Chharchha Colliery - 7
3	Nagar 02	24	Chharchha Colliery~8
4	Umajhar	25	Chharchha Colliery -9
5	Rataga	26	Chharchha Colliery~10
6	Durgapur	27	Chharchha Colliery~11
7	Tilwandand	28	Chharchha Colliery-12
8	Vishunpur	29	Chharchha Colliery~13
9	Junapara	30	Chharchha Colliery~14
10	Sardi - 1	31	Chervapara
11	Sardi - 2	32	Chharchha
12	Sardi - 3	33	Uroomduga
13	Shivpur	34	Rakaya
14	Phoolpur	35	Murma ~ 1
15	Kharavat - 1	36	Murma ~ 2
16	Kharavat - 2	37	Mahora
17	Chharchha Colliery-1	38	Mahora 02
18	Chharchha Colliery -2	39	Dakaipara
19	Chharchha Colliery~3	40	Manpur
20	Chharchha Colliery-4	41	Kotaktal
21	Chharchha Colliery~5	42	Hathvar

Contd....

**Polling Station Level Election Results**

**Polling Station-wise Votes Secured by Overall Top Five Parties in Baikunthpur Assembly in Assembly Election (AE) under Korba Parliamentary Constituency in Chhattisgarh (2018)**

Number of Polling Station	Winner - Ambica Singh Deo (INC)	Runner-up - Bhaiyalal Rajwade (BJP)	3rd - Engr.Sanjay Singh Kamro (GGP)	4th - Bihari Lal Rajwade (JCCJ)	5th - Sunil Singh (AAP)	NOTA	Other	Total Votes Secured
36	127	129	183	79	23	5	23	569
37	374	125	3	35	1	3	5	546
38	336	96	5	57	2	8	23	527
39	416	151	1	60	2	7	9	646
40	219	125	3	38	0	5	6	396
41	279	136	31	6	2	9	7	470
42	138	137	39	11	1	7	5	338
43	308	110	197	126	9	16	30	796
44	404	297	60	146	9	27	54	997
45	103	286	40	85	0	9	12	535
46	196	170	50	120	2	4	13	555
47	182	125	92	53	8	12	10	482
48	126	198	6	93	2	4	5	434
49	48	273	41	561	2	17	36	978
50	87	159	131	51	6	6	18	458
51	84	69	14	54	1	4	11	237
52	200	106	3	117	1	2	2	431
53	174	125	10	77	2	11	12	411
54	365	281	37	186	2	14	14	899
55	253	108	61	39	3	9	11	484
56	289	302	5	102	0	1	5	704
57	28	536	1	157	5	3	14	744
58	155	163	6	73	5	7	16	425
59	143	82	154	72	11	10	21	493
60	101	185	80	97	12	8	44	527
61	154	131	4	20	4	11	9	333
62	182	122	8	33	2	5	6	358
63	201	156	4	29	1	4	1	396
64	60	54	3	8	0	1	0	126
65	119	243	168	95	4	12	23	664
66	145	154	179	60	5	11	16	570
67	183	171	129	23	12	10	26	554
68	238	115	70	53	6	16	9	507
69	81	119	280	6	11	8	24	529
70	360	339	57	104	10	19	28	917

Contd....

**Polling Station Level Election Results**

**Winner, Runner-up and 3rd Party Position & Winning Margin According to Polling Stations in Baikunthpur Assembly in Assembly Election (AE) under Korba Parliamentary Constituency in Chhattisgarh (2018)**

Polling Station Number	Winner Party	Winner Votes (%)	Runner-up Party	Runner-up Votes (%)	Winning Margin Votes (%)	Third Party	Third Party Votes (%)	Other Votes (%)
71	BJP	192 (43.24)	INC	127 (28.6)	65 (14.64)	JCCJ	72 (16.22)	53 (11.94)
72	BJP	169 (43)	JCCJ	136 (34.61)	33 (8.39)	INC	54 (13.74)	34 (8.65)
73	BJP	254 (48.38)	JCCJ	151 (28.76)	103 (19.62)	INC	102 (19.43)	18 (3.43)
74	BJP	546 (57.66)	INC	297 (31.36)	249 (26.3)	JCCJ	57 (6.02)	47 (4.96)
75	BJP	277 (49.38)	INC	194 (34.58)	83 (14.8)	JCCJ	65 (11.59)	25 (4.46)
76	BJP	485 (49.44)	INC	294 (29.97)	191 (19.47)	JCCJ	144 (14.68)	58 (5.91)
77	INC	438 (73.61)	BJP	111 (18.66)	327 (54.95)	JCCJ	7 (1.18)	39 (6.55)
78	INC	261 (56.99)	BJP	137 (29.91)	124 (27.08)	JCCJ	18 (3.93)	42 (9.17)
79	BJP	456 (57.5)	INC	150 (18.92)	306 (38.58)	JCCJ	138 (17.4)	49 (6.18)
80	BJP	170 (49.13)	INC	95 (27.46)	75 (21.67)	JCCJ	59 (17.05)	22 (6.36)
81	BJP	300 (40.11)	JCCJ	218 (29.14)	82 (10.97)	INC	188 (25.13)	42 (5.61)
82	BJP	430 (60.73)	JCCJ	130 (18.36)	300 (42.37)	INC	118 (16.67)	30 (4.24)
83	BJP	299 (42.17)	INC	297 (41.89)	2 (0.28)	JCCJ	77 (10.86)	36 (5.08)
84	INC	429 (66)	BJP	168 (25.85)	261 (40.15)	JCCJ	21 (3.23)	32 (4.92)
85	INC	268 (60.63)	BJP	130 (29.41)	138 (31.22)	JCCJ	18 (4.07)	26 (5.88)
86	BJP	332 (40.19)	INC	311 (37.65)	21 (2.54)	JCCJ	91 (11.02)	92 (11.14)
87	GGP	312 (41.88)	BJP	237 (31.81)	75 (10.07)	INC	85 (11.41)	111 (14.9)
88	BJP	395 (47.31)	INC	298 (35.69)	97 (11.62)	JCCJ	98 (11.74)	44 (5.27)
89	INC	257 (47.33)	GGP	177 (32.6)	80 (14.73)	BJP	60 (11.05)	49 (9.02)
90	INC	142 (32.79)	GGP	139 (32.1)	3 (0.69)	BJP	110 (25.4)	42 (9.7)
91	INC	494 (60.76)	BJP	226 (27.8)	268 (32.96)	GGP	36 (4.43)	57 (7.01)
92	BJP	376 (47.24)	INC	259 (32.54)	117 (14.7)	JCCJ	107 (13.44)	54 (6.78)
93	BJP	320 (43.72)	INC	318 (43.44)	2 (0.28)	JCCJ	43 (5.87)	51 (6.97)
94	INC	260 (44.98)	BJP	249 (43.08)	11 (1.9)	GGP	38 (6.57)	31 (5.36)
95	INC	308 (55.6)	BJP	187 (33.75)	121 (21.85)	JCCJ	29 (5.23)	30 (5.42)
96	INC	268 (61.05)	BJP	118 (26.88)	150 (34.17)	JCCJ	20 (4.56)	33 (7.52)
97	BJP	281 (44.53)	INC	271 (42.95)	10 (1.58)	GGP	18 (2.85)	61 (9.67)
98	INC	260 (45.77)	GGP	149 (26.23)	111 (19.54)	BJP	105 (18.49)	54 (9.51)
99	BJP	169 (37.56)	INC	134 (29.78)	35 (7.78)	GGP	122 (27.11)	25 (5.56)
100	INC	339 (42.22)	BJP	280 (34.87)	59 (7.35)	GGP	88 (10.96)	96 (11.96)
101	INC	371 (50.61)	BJP	291 (39.7)	80 (10.91)	JCCJ	22 (3)	49 (6.68)
102	INC	277 (40.14)	BJP	216 (31.3)	61 (8.84)	GGP	150 (21.74)	47 (6.81)
103	BJP	277 (50.83)	INC	192 (35.23)	85 (15.6)	JCCJ	45 (8.26)	31 (5.69)
104	INC	239 (41.64)	BJP	236 (41.11)	3 (0.53)	GGP	48 (8.36)	51 (8.89)
105	INC	367 (47.79)	BJP	190 (24.74)	177 (23.05)	GGP	147 (19.14)	64 (8.33)

Contd....

**Socio-Economic Amenities - Rural**

**Access to Education Facilities**

Particulars	Number of Village (% of Population)				
	Available	Not Available	If Not Available (Distance of Nearest Facility)		
			A	B	C
Govt. Primary School	159 (100)	2 (0)	2 (0)	0 (0)	0 (0)
Private Primary School	10 (19)	151 (81)	0 (0)	0 (0)	0 (0)
Govt. Middle School	102 (83)	59 (17)	53 (15)	4 (1)	0 (0)
Private Middle School	6 (12)	155 (88)	0 (0)	0 (0)	0 (0)
Govt. Secondary School	22 (25)	139 (75)	70 (38)	49 (26)	12 (4)
Private Secondary School	3 (8)	158 (92)	1 (0)	2 (1)	0 (0)
Govt. Senior Secondary School	13 (17)	148 (83)	45 (27)	66 (37)	29 (11)
Private Senior Secondary School	2 (5)	159 (95)	0 (0)	2 (1)	0 (0)
Govt. Arts and Science Degree College	0 (0)	161 (100)	2 (1)	32 (15)	118 (80)
Private Arts and Science Degree College	0 (0)	161 (100)	0 (0)	0 (0)	0 (0)
Govt. Engineering College	0 (0)	161 (100)	0 (0)	0 (0)	152 (96)
Private Engineering College	0 (0)	161 (100)	0 (0)	0 (0)	0 (0)
Govt. Medicine College	0 (0)	161 (100)	0 (0)	0 (0)	161 (100)
Private Medicine College	0 (0)	161 (100)	0 (0)	0 (0)	0 (0)
Govt. Management Institute	0 (0)	161 (100)	0 (0)	0 (0)	66 (43)
Private Management Institute	0 (0)	161 (100)	0 (0)	0 (0)	2 (2)
Govt. Polytechnic	0 (0)	161 (100)	0 (0)	1 (2)	158 (96)
Private Polytechnic	0 (0)	161 (100)	0 (0)	0 (0)	0 (0)
Govt. Vocational Training School/ITI	0 (0)	161 (100)	1 (1)	5 (1)	143 (91)
Private Vocational Training School/ITI	0 (0)	161 (100)	0 (0)	0 (0)	0 (0)
Govt. Non Formal Training Centre	0 (0)	161 (100)	0 (0)	0 (0)	7 (3)
Private Non Formal Training Centre	0 (0)	161 (100)	0 (0)	0 (0)	0 (0)
Govt. School For Disabled	0 (0)	161 (100)	0 (0)	0 (0)	154 (95)
Private School For Disabled	0 (0)	161 (100)	0 (0)	0 (0)	0 (0)
Government Others	0 (0)	161 (100)	0 (0)	0 (0)	0 (0)
Private Others	0 (0)	161 (100)	0 (0)	0 (0)	0 (0)

Note : Distance A : Less than 5 km; B : Between 5-10 km; C : 10+ km.; Source : Data Analysis is based on 2011 Census.

## DISCLAIMER

The Terms of Use and Disclaimer of Datanet India Private Limited (hereinafter referred to as "Datanet") for use of this analysis report of **Baikunthpur Assembly Constituency (Baikunthpur Vidhan Sabha)** :-

1. **Assembly Factbook™** is a Registered Trade Mark owned by Datanet.
2. All the maps are sketched and graphical representation only and have not been drawn to the scale and also not to represent the actual geographical area or boundary of the unit.
3. The data for the aforesaid analysis is based on authentic sources and has been culled from the various publications of Census, CSO and NSSO for district and block level data, various central and state government departments, Central & State Elections Commissions and the concerned Returning Officers' releases, Electoral Rolls, Election results and allied publications, internal assessment, surveys, estimates and analysis. Therefore, certain adjustment of data at micro level may have been done to arrive closer to the macro data.
4. Data have been provided on an "As Is" and "As AVAILABLE" basis
5. The colours shown in the maps or diagram and charts of a particular party, alliance or AC are indicative and do not represent them.
6. This publication which includes maps, sheets, graphs and data would be the property under copyright of Datanet only. The user may use these for its internal study, analysis and research purposes. It's public display, re-selling or any commercial uses by the user are not allowed.
7. Datanet has taken due care and caution in compilation and processing of data and allied information, but does not guarantee the accuracy, adequacy or completeness of any information/analysis and will be not responsible for any errors or omissions or for the results obtained from the use of such information/analysis.
8. All the contents for the publication have been culled from various authentic sources and Datanet reasonably believes such sources to be reliable, but does not make any representations, express or implied as to the accuracy or fitness of use of such information. The information or contents of the information/analysis do not constitute advice and should not be relied upon in making (or refraining from making) any decision. Any reliance placed upon the information provided by Datanet is the sole responsibility and strictly at the user's risk.
9. In no event will Datanet be liable for any damages (including, without limitation, damages for loss of business projects, or loss of profits) arising in contract, tort or otherwise from the use of or inability to use any of its contents, or from any action taken (or refrained from being taken) as a result of using the analysis or any of its contents. Datanet its directors, owners, editors, officials, employees, distributor and agents or any associate will not be liable for any errors in the information contained or any consequences arising from the use of the contents of the provided information/analysis.
10. If any provision of these terms and conditions is held invalid or illegal or unenforceable for any reason by any court of competent jurisdiction, such provision shall be severed and the remainder of provisions of the terms and conditions shall continue in full force and effect as if the Term of Use had been executed with the invalid, illegal or unenforceable provision eliminated.
11. If there are any discrepancies in the information provided, please bring it to attention of Datanet for suitable rectification measures.

Get Complete Book  
**At Datanet India eBooks Store**

[www.datanetindia-ebooks.com](http://www.datanetindia-ebooks.com)

or go directly at

[http://www.datanetindia-  
ebooks.com/Assembly\\_factbook/Chhattisgarh/Korba/  
Baikunthpur](http://www.datanetindia-ebooks.com/Assembly_factbook/Chhattisgarh/Korba/Baikunthpur)

 **india**stat**elections**

