



Chhattisgarh

Assembly Factbook™

Rampur Assembly Constituency



Key Electoral Data of Rampur
Assembly Constituency (Vidhan Sabha)

Chhattisgarh
Assembly FactbookTM
Rampur Assembly Constituency



Rampur Vidhan Sabha

Editor & Director

Dr. R.K. Thukral

Research Editor

Dr. Shafeeq Rahman

Compiled, Researched and Published by Datanet India Pvt. Ltd.

D-100, 1st Floor,

Okhla Industrial Area, Phase-I,
New Delhi- 110020.

Ph.: 91-11- 43580781-84

Email : support@indiastatpublications.com

Website : www.indiastatelections.com

Online Book Store :

www.indiastatpublications.com

Report No. : AFB/CG-20-0123

ISBN : 978-93-87312-87-6

First Edition : January, 2018

Sixth Updated Edition : January, 2023

Price : Rs. 11500/-

US\$ 310

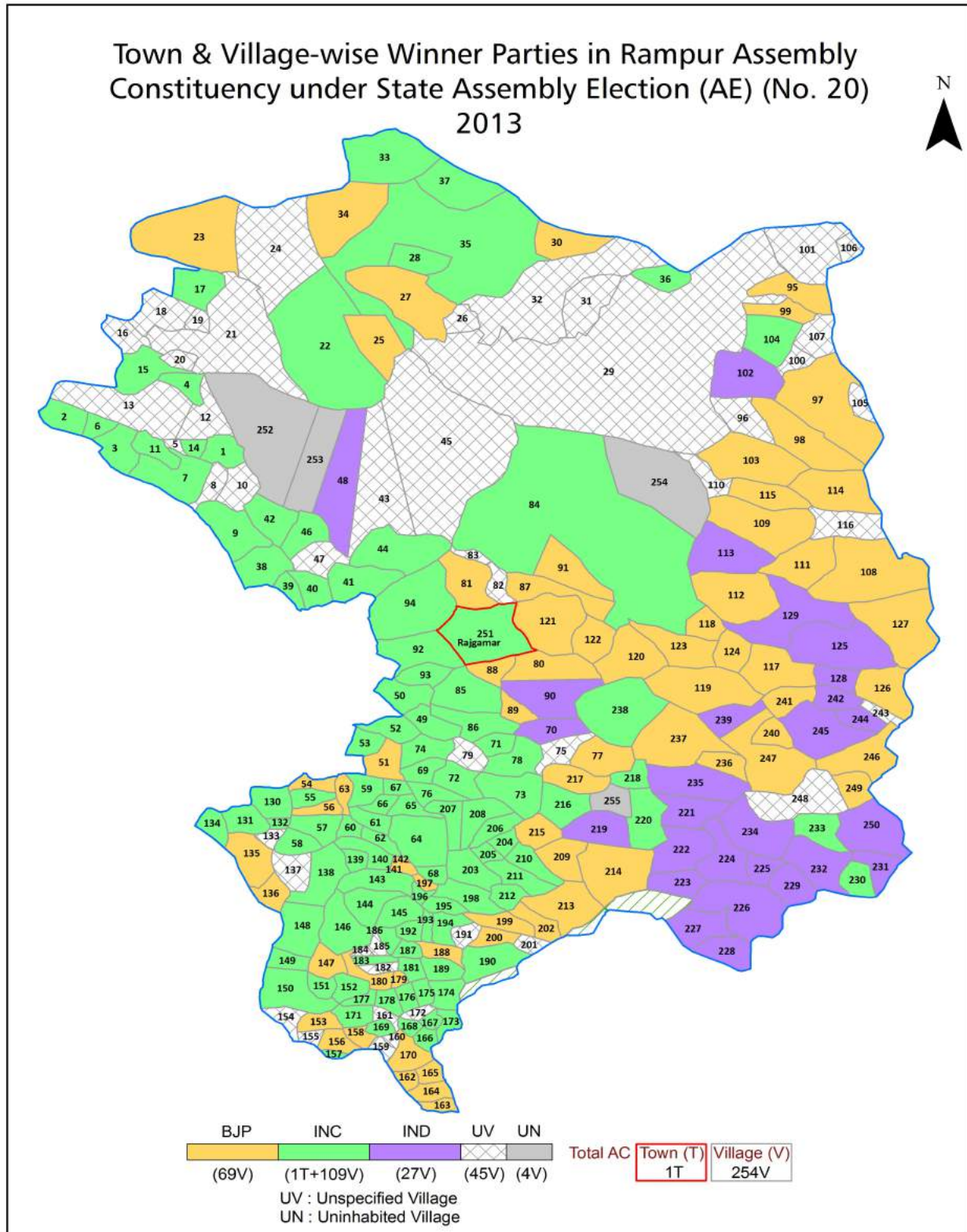
© Datanet India Pvt. Ltd.

All rights reserved. No part of this book may be reproduced, stored in a retrieval system or transmitted in any form or by any means, mechanical photocopying, photographing, scanning, recording or otherwise without the prior written permission of the publisher. Please refer to Disclaimer at page no. 238 for the use of this publication.

Printed in India

No.	Particulars	Page No.
	Introduction	
1	Assembly Constituency - (Vidhan Sabha) at a Glance Features of Assembly as per Delimitation Commission of India (2008)	1-2
	Location and Political Maps	
2	Location Map Boundaries of Assembly Constituency - (Vidhan Sabha) in District Boundaries of Assembly Constituency under Parliamentary Constituency - (Lok Sabha) Town & Village-wise Winner Parties- 2019, 2018, 2014, 2013, 2009 and 2008	3-11
	Administrative Setup (2011)	
3	District Sub-district Towns Villages Inhabited Villages Uninhabited Villages Village Panchayat Intermediate Panchayat	12-24
	Demographics (2011)	
4	Population Households Rural/Urban Population Towns and Villages by Population Size Sex Ratio (Total & 0-6 Years) Religious Population Social Population Literacy Rate	25-26
	Electoral Features	
5	Important Dates of Last Elections Held Electors by Gender Service Electors Voters Voters Turnout Polling Stations & Average Number of Electors per Polling Station Electors by Age Group Present Elected Representatives	27-32
	Historical Summary Election Results	
6	Vote Share of Major Parties Winning Margin (Number & Percentage) Polarity of Parties Summary Result of Assembly Segment of Parliamentary Elections 2019, 2014, 2009 and 2004 Summary Result of Assembly Elections 2018, 2013, 2008 and 2003	33-44
	Polling Station Level Election Results	
7	Name and Number of Polling Station 2019, 2018, 2014, 2013, 2009 and 2008 Polling Station-wise Electors, Voters & Voters Turnout 2019, 2018, 2014, 2013, 2009 and 2008 Polling Station wise Elections Results 2019, 2018, 2014, 2013, 2009 and 2008	45-216
	Share of Assembly Constituency	
8	Share of Assembly Constituency - (Vidhan Sabha) in State, District and Parliamentary Constituency - (Lok Sabha)	217
	Socio-Economic Amenities (2011)	
9	Access to Administrative Units Agricultural, Manufacturing and Industrial Commodities Demographic Indicators Education Health & Manpower Drinking Water Supply Sanitation Entertainment and Recreations Infrastructure Power Food Allocation Distribution and Marketing of Agriculture Commodities Infrastructure Transport and Road Infrastructure Communication Banking and Financial Services Land Use Irrigation Source	219-233
10	Abbreviation & Sources	235-236
11	Disclaimer	238

Location & Political Map



Administrative Setup

List of Village Panchayat & Intermediate Panchayat (Block) Name - 2011

Village Name	Village Panchayat Name	Intermediate Panchayat Name
Ajgarbahar	Ajgarbahar	Korba
Akhrapali	Semipali	Korba
Along	Chirra	Korba
Amaldiha	Amaldiha	Korba
Amaldiha	Amaldiha	Kartala
Anchhimar	Karumauha	Korba
Aretara	Lemroo	Korba
Arsena	Arsena	Korba
Aurai	Aurai	Kartala
Aurakachhar	Songudha	Korba
Badgaon	Badgaon	Korba
Badhvbatha	Salihabhata	Kartala
Badmar	Badmar	Kartala
Bagbuda	Bagbuda	Korba
Bagdar	Devlapaht	Kartala
Bahera	Garhuproda	Korba
Baigapali	Tarda	Kartala
Balsengha	Amaldiha	Korba
Bandhapali	Pidiya	Kartala
Banjari	Nawapara	Kartala
Baridih	Baridih	Korba
Barkonha	Jogipali	Kartala
Barpali	Barpali	Korba
Barpali	Barpali	Kartala
Basin	Kolga	Korba
Batati	Geraon	Korba
Beharchuwa	Beharchuwa	Kartala
Bela	Bela	Korba
Bendarkona	Bendarkona	Korba

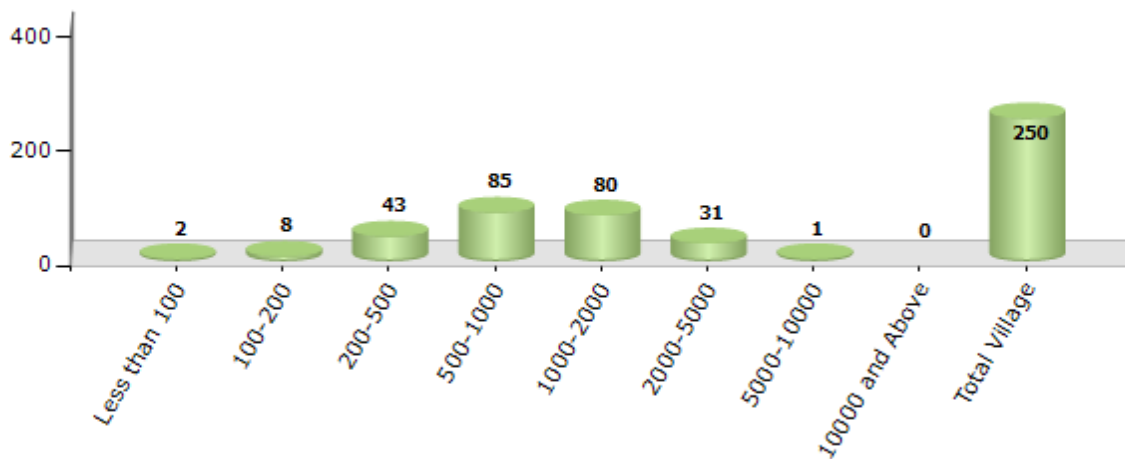
Contd....

Demographic

Number of Villages by Population Size - 2011

Less than 100	100-200	200-500	500-1000	1000-2000	2000-5000	5000-10000	10000 and Above	Total Village
2	8	43	85	80	31	1	0	250

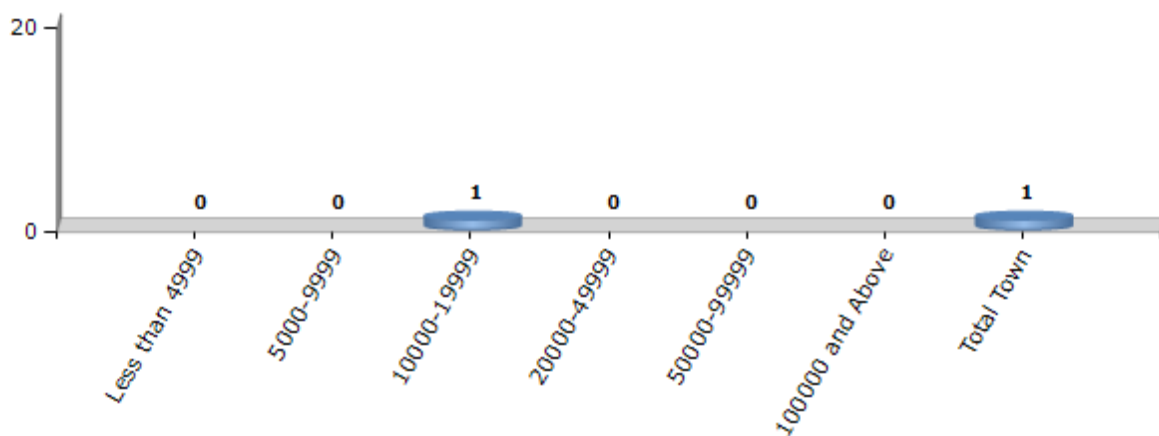
Number of Villages by Population Size - 2011



Number of Towns by Population Size - 2011

Less than 4999	5000-9999	10000-19999	20000-49999	50000-99999	100000 and Above	Total Town
0	0	1	0	0	0	1

Number of Towns by Population Size - 2011



Electoral Features

Electoral by Male & Female

Year	Male	Female	Others	Total	Year	Male	Female	Others	Total
2019 PE	102278	103382	1	205661	2009 PE	-	-	-	-
2018 AE	100185	101444	0	201629	2008 AE	83693	84192	-	167885
2014 PE	96380	95592	0	191972	2004 PE	-	-	-	-
2013 AE	94589	93262	0	187851	2003 AE	74668	73954	-	148622

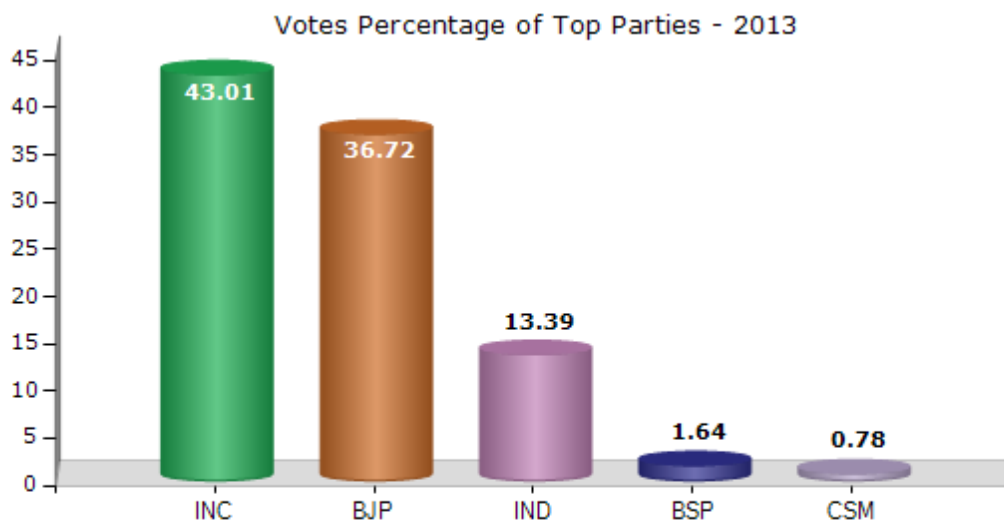


Note : AE : Assembly Election, PE : Assembly Segment of Parliamentary Election

Historical Summary Election Results

Summary Result of Assembly Election - 2013

Candidate Name	Party	Votes	Votes %
Shyam Lal Kanwar	INC	67868	43.01
Nanki Ram Kanwar	BJP	57953	36.72
Bhuaneshwar Singh Rathia	IND	21125	13.39
Ku. Hem Bai Kanwar	BSP	2586	1.64
Narayan Majhwar	CSM	1235	0.78
Ramdayal Uraon	SP	1164	0.74
	NOTA	5881	3.73



Polling Station Level Election Results

Number and Name of Polling Stations (PS) (2018)

Number of Polling Stations	Name of Polling Stations	Number of Polling Stations	Name of Polling Stations
1	Kachhar	22	Kudarichingar
2	Tilaidand	23	Amaldiha
3	Kodhiyaghat	24	Chhirhut
4	Pondikhoha	25	Shyang
5	Satarenga	26	Gurma
6	Kadamjhariya	27	Thengarimar
7	Garkatra	28	Simkenda
8	Garhauprodha	29	Labed
9	Garhauprodha	30	Chirra
10	Kansara	31	Along
11	Lemroo	32	Patrapali
12	Devpahri	33	Gidhkunvari
13	Devpahri	34	Samarkana
14	Aretara	35	Barpali
15	Kuturunwa	36	Barpali
16	Badhaganv	37	Basin
17	Arsena	38	Phulsari
18	Dokarmana	39	Solvan
19	Surwe	40	Kolaga
20	Vimlta	41	Patrapali
21	Nakiya	42	Mouhar

Contd....

Polling Station Level Election Results

Polling Station-wise Votes Secured by Overall Top Five Parties in Rampur Assembly in Assembly Election (AE) under Korba Parliamentary Constituency in Chhattisgarh (2018)

Number of Polling Station	Winner - Nanki Ram Kanwar (BJP)	Runner-up - Phool Singh Rathiya (JCCJ)	3rd - Shyam Lal Kanwar (INC)	4th - Chandrabhushan Kanwar Adhiwakta Lm (APOI)	5th - Ramdayal Uraon (IND)	NOTA	Other	Total Votes Secured
36	703	113	95	18	13	36	12	990
37	296	35	207	5	10	21	7	581
38	461	169	80	12	7	61	17	807
39	110	478	68	13	11	24	27	731
40	273	149	155	9	7	23	10	626
41	161	184	97	7	11	31	19	510
42	64	56	53	1	6	3	5	188
43	240	71	147	9	8	19	5	499
44	36	123	98	4	1	6	4	272
45	14	110	46	3	6	11	2	192
46	127	329	119	17	3	13	12	620
47	58	260	104	9	3	12	13	459
48	79	306	72	8	10	19	18	512
49	80	209	18	5	4	13	10	339
50	112	117	322	11	8	19	15	604
51	57	159	197	9	5	13	10	450
52	98	194	224	7	13	19	7	562
53	51	312	73	9	10	18	16	489
54	279	254	202	12	4	19	11	781
55	99	363	51	26	2	6	13	560
56	156	264	294	33	12	26	16	801
57	158	66	376	7	12	15	11	645
58	273	25	227	7	1	8	4	545
59	148	211	157	12	19	50	21	618
60	407	52	400	11	6	17	7	900
61	338	64	430	5	6	27	8	878
62	331	57	201	4	7	7	5	612
63	155	69	153	6	1	3	2	389
64	300	76	239	8	1	13	2	639
65	102	48	138	3	2	3	2	298
66	244	81	162	5	4	8	5	509
67	241	79	166	4	4	6	4	504
68	265	132	128	0	3	17	12	557
69	159	68	156	2	0	7	3	395
70	154	101	113	1	1	5	14	389

Contd....

Polling Station Level Election Results

Winner, Runner-up and 3rd Party Position & Winning Margin According to Polling Stations in Rampur Assembly in Assembly Election (AE) under Korba Parliamentary Constituency in Chhattisgarh (2018)

Polling Station Number	Winner Party	Winner Votes (%)	Runner-up Party	Runner-up Votes (%)	Winning Margin Votes (%)	Third Party	Third Party Votes (%)	Other Votes (%)
71	JCCJ	241 (43.35)	BJP	202 (36.33)	39 (7.02)	INC	93 (16.73)	20 (3.6)
72	JCCJ	161 (36.84)	INC	131 (29.98)	30 (6.86)	BJP	111 (25.4)	34 (7.78)
73	BJP	222 (41.81)	JCCJ	167 (31.45)	55 (10.36)	INC	94 (17.7)	48 (9.04)
74	INC	219 (42.36)	BJP	167 (32.3)	52 (10.06)	JCCJ	79 (15.28)	52 (10.06)
75	INC	248 (47.42)	BJP	218 (41.68)	30 (5.74)	JCCJ	17 (3.25)	40 (7.65)
76	INC	331 (44.02)	JCCJ	210 (27.93)	121 (16.09)	BJP	130 (17.29)	81 (10.77)
77	JCCJ	126 (37.95)	INC	99 (29.82)	27 (8.13)	BJP	80 (24.1)	27 (8.13)
78	BJP	356 (51.59)	INC	218 (31.59)	138 (20)	JCCJ	68 (9.86)	48 (6.96)
79	INC	209 (52.25)	JCCJ	104 (26)	105 (26.25)	BJP	62 (15.5)	25 (6.25)
80	JCCJ	292 (54.28)	INC	128 (23.79)	164 (30.49)	BJP	95 (17.66)	23 (4.28)
81	BJP	300 (54.84)	JCCJ	113 (20.66)	187 (34.18)	INC	108 (19.74)	26 (4.75)
82	JCCJ	190 (32.09)	INC	184 (31.08)	6 (1.01)	BJP	176 (29.73)	42 (7.09)
83	BJP	298 (43.5)	JCCJ	188 (27.45)	110 (16.05)	INC	132 (19.27)	67 (9.78)
84	JCCJ	399 (56.68)	BJP	148 (21.02)	251 (35.66)	INC	117 (16.62)	40 (5.68)
85	JCCJ	385 (47.83)	BJP	314 (39.01)	71 (8.82)	INC	53 (6.58)	53 (6.58)
86	BJP	248 (46.97)	JCCJ	154 (29.17)	94 (17.8)	INC	71 (13.45)	55 (10.42)
87	JCCJ	302 (53.45)	BJP	145 (25.66)	157 (27.79)	INC	63 (11.15)	55 (9.73)
88	BJP	262 (46.37)	INC	161 (28.5)	101 (17.87)	JCCJ	85 (15.04)	57 (10.09)
89	JCCJ	350 (70.99)	BJP	80 (16.23)	270 (54.76)	INC	23 (4.67)	40 (8.11)
90	JCCJ	294 (56.65)	BJP	152 (29.29)	142 (27.36)	INC	43 (8.29)	30 (5.78)
91	INC	205 (39.88)	BJP	198 (38.52)	7 (1.36)	JCCJ	80 (15.56)	31 (6.03)
92	INC	299 (42.84)	BJP	266 (38.11)	33 (4.73)	JCCJ	70 (10.03)	63 (9.03)
93	JCCJ	145 (55.77)	BJP	54 (20.77)	91 (35)	INC	42 (16.15)	19 (7.31)
94	BJP	550 (57.89)	INC	279 (29.37)	271 (28.52)	JCCJ	62 (6.53)	59 (6.21)
95	BJP	404 (58.89)	JCCJ	151 (22.01)	253 (36.88)	INC	83 (12.1)	48 (7)
96	BJP	277 (69.08)	INC	77 (19.2)	200 (49.88)	JCCJ	20 (4.99)	27 (6.73)
97	BJP	244 (44.44)	INC	161 (29.33)	83 (15.11)	JCCJ	108 (19.67)	36 (6.56)
98	BJP	229 (46.36)	INC	132 (26.72)	97 (19.64)	JCCJ	98 (19.84)	35 (7.09)
99	BJP	435 (44.85)	JCCJ	231 (23.81)	204 (21.04)	INC	219 (22.58)	85 (8.76)
100	BJP	207 (56.1)	JCCJ	73 (19.78)	134 (36.32)	INC	68 (18.43)	21 (5.69)
101	BJP	315 (47.3)	JCCJ	239 (35.89)	76 (11.41)	INC	68 (10.21)	44 (6.61)
102	JCCJ	269 (37.89)	BJP	207 (29.15)	62 (8.74)	INC	174 (24.51)	60 (8.45)
103	BJP	322 (54.67)	JCCJ	122 (20.71)	200 (33.96)	INC	87 (14.77)	58 (9.85)
104	BJP	359 (47.93)	JCCJ	194 (25.9)	165 (22.03)	INC	149 (19.89)	47 (6.28)
105	JCCJ	312 (43.64)	BJP	205 (28.67)	107 (14.97)	INC	138 (19.3)	60 (8.39)

Contd....

Socio-Economic Amenities - Rural

Access to Education Facilities

Particulars	Number of Village (% of Population)				
	Available	Not Available	If Not Available (Distance of Nearest Facility)		
			A	B	C
Govt. Primary School	249 (100)	1 (0)	1 (0)	0 (0)	0 (0)
Private Primary School	11 (9)	239 (91)	0 (0)	0 (0)	0 (0)
Govt. Middle School	135 (74)	115 (26)	69 (16)	32 (6)	7 (2)
Private Middle School	6 (6)	244 (94)	1 (0)	1 (0)	0 (0)
Govt. Secondary School	31 (27)	219 (73)	85 (29)	80 (29)	42 (11)
Private Secondary School	3 (3)	247 (97)	1 (0)	4 (1)	3 (0)
Govt. Senior Secondary School	26 (24)	224 (76)	64 (21)	81 (32)	55 (13)
Private Senior Secondary School	0 (0)	250 (100)	0 (0)	2 (1)	2 (0)
Govt. Arts and Science Degree College	2 (2)	248 (98)	5 (2)	34 (18)	179 (64)
Private Arts and Science Degree College	0 (0)	250 (100)	0 (0)	2 (1)	4 (1)
Govt. Engineering College	0 (0)	250 (100)	0 (0)	3 (2)	219 (86)
Private Engineering College	0 (0)	250 (100)	0 (0)	1 (1)	4 (1)
Govt. Medicine College	0 (0)	250 (100)	1 (0)	4 (1)	221 (89)
Private Medicine College	1 (1)	249 (99)	0 (0)	0 (0)	5 (2)
Govt. Management Institute	0 (0)	250 (100)	0 (0)	0 (0)	136 (51)
Private Management Institute	0 (0)	250 (100)	1 (1)	4 (2)	84 (35)
Govt. Polytechnic	2 (1)	248 (99)	3 (1)	4 (1)	211 (85)
Private Polytechnic	0 (0)	250 (100)	0 (0)	0 (0)	6 (3)
Govt. Vocational Training School/ITI	2 (1)	248 (99)	1 (0)	14 (5)	185 (74)
Private Vocational Training School/ITI	1 (0)	249 (100)	0 (0)	3 (1)	15 (4)
Govt. Non Formal Training Centre	1 (2)	249 (98)	0 (0)	0 (0)	41 (10)
Private Non Formal Training Centre	0 (0)	250 (100)	0 (0)	1 (1)	0 (0)
Govt. School For Disabled	0 (0)	250 (100)	0 (0)	2 (1)	184 (71)
Private School For Disabled	0 (0)	250 (100)	0 (0)	1 (1)	24 (10)
Government Others	8 (4)	242 (96)	0 (0)	0 (0)	1 (0)
Private Others	0 (0)	250 (100)	0 (0)	0 (0)	0 (0)

Note : Distance A : Less than 5 km; B : Between 5-10 km; C : 10+ km.; Source : Data Analysis is based on 2011 Census.

DISCLAIMER

The Terms of Use and Disclaimer of Datanet India Private Limited (hereinafter referred to as "Datanet") for use of this analysis report of **Rampur Assembly Constituency (Rampur Vidhan Sabha)** :-

1. **Assembly Factbook™** is a Registered Trade Mark owned by Datanet.
2. All the maps are sketched and graphical representation only and have not been drawn to the scale and also not to represent the actual geographical area or boundary of the unit.
3. The data for the aforesaid analysis is based on authentic sources and has been culled from the various publications of Census, CSO and NSSO for district and block level data, various central and state government departments, Central & State Elections Commissions and the concerned Returning Officers' releases, Electoral Rolls, Election results and allied publications, internal assessment, surveys, estimates and analysis. Therefore, certain adjustment of data at micro level may have been done to arrive closer to the macro data.
4. Data have been provided on an "As Is" and "As AVAILABLE" basis
5. The colours shown in the maps or diagram and charts of a particular party, alliance or AC are indicative and do not represent them.
6. This publication which includes maps, sheets, graphs and data would be the property under copyright of Datanet only. The user may use these for its internal study, analysis and research purposes. It's public display, re-selling or any commercial uses by the user are not allowed.
7. Datanet has taken due care and caution in compilation and processing of data and allied information, but does not guarantee the accuracy, adequacy or completeness of any information/analysis and will be not responsible for any errors or omissions or for the results obtained from the use of such information/analysis.
8. All the contents for the publication have been culled from various authentic sources and Datanet reasonably believes such sources to be reliable, but does not make any representations, express or implied as to the accuracy or fitness of use of such information. The information or contents of the information/analysis do not constitute advice and should not be relied upon in making (or refraining from making) any decision. Any reliance placed upon the information provided by Datanet is the sole responsibility and strictly at the user's risk.
9. In no event will Datanet be liable for any damages (including, without limitation, damages for loss of business projects, or loss of profits) arising in contract, tort or otherwise from the use of or inability to use any of its contents, or from any action taken (or refrained from being taken) as a result of using the analysis or any of its contents. Datanet its directors, owners, editors, officials, employees, distributor and agents or any associate will not be liable for any errors in the information contained or any consequences arising from the use of the contents of the provided information/analysis.
10. If any provision of these terms and conditions is held invalid or illegal or unenforceable for any reason by any court of competent jurisdiction, such provision shall be severed and the remainder of provisions of the terms and conditions shall continue in full force and effect as if the Term of Use had been executed with the invalid, illegal or unenforceable provision eliminated.
11. If there are any discrepancies in the information provided, please bring it to attention of Datanet for suitable rectification measures.

Get Complete Book
At Datanet India eBooks Store

www.datanetindia-ebooks.com

or go directly at

[http://www.datanetindia-
ebooks.com/Assembly_factbook/Chhattisgarh/Korba/ Rampur](http://www.datanetindia-ebooks.com/Assembly_factbook/Chhattisgarh/Korba/Rampur)

 **india**stat**elections**

ISBN : 978-93-87312-87-6



9 789387 312876