



Chhattisgarh

Assembly Factbook™

Rajim Assembly Constituency



Key Electoral Data of Rajim
Assembly Constituency (Vidhan Sabha)

Chhattisgarh
Assembly FactbookTM
Rajim Assembly Constituency



Rajim Vidhan Sabha

Editor & Director

Dr. R.K. Thukral

Research Editor

Dr. Shafeeq Rahman

Compiled, Researched and Published by Datanet India Pvt. Ltd.

D-100, 1st Floor,

Okhla Industrial Area, Phase-I,
New Delhi- 110020.

Ph.: 91-11- 43580781-84

Email : support@indiastatpublications.com

Website : www.indiastatelections.com

Online Book Store :

www.indiastatpublications.com

Report No. : AFB/CG-54-0125

ISBN : 978-93-87312-85-2

First Edition : January, 2018

Eighth Updated Edition : January, 2025

Price : Rs. 11500/-

US\$ 310

© Datanet India Pvt. Ltd.

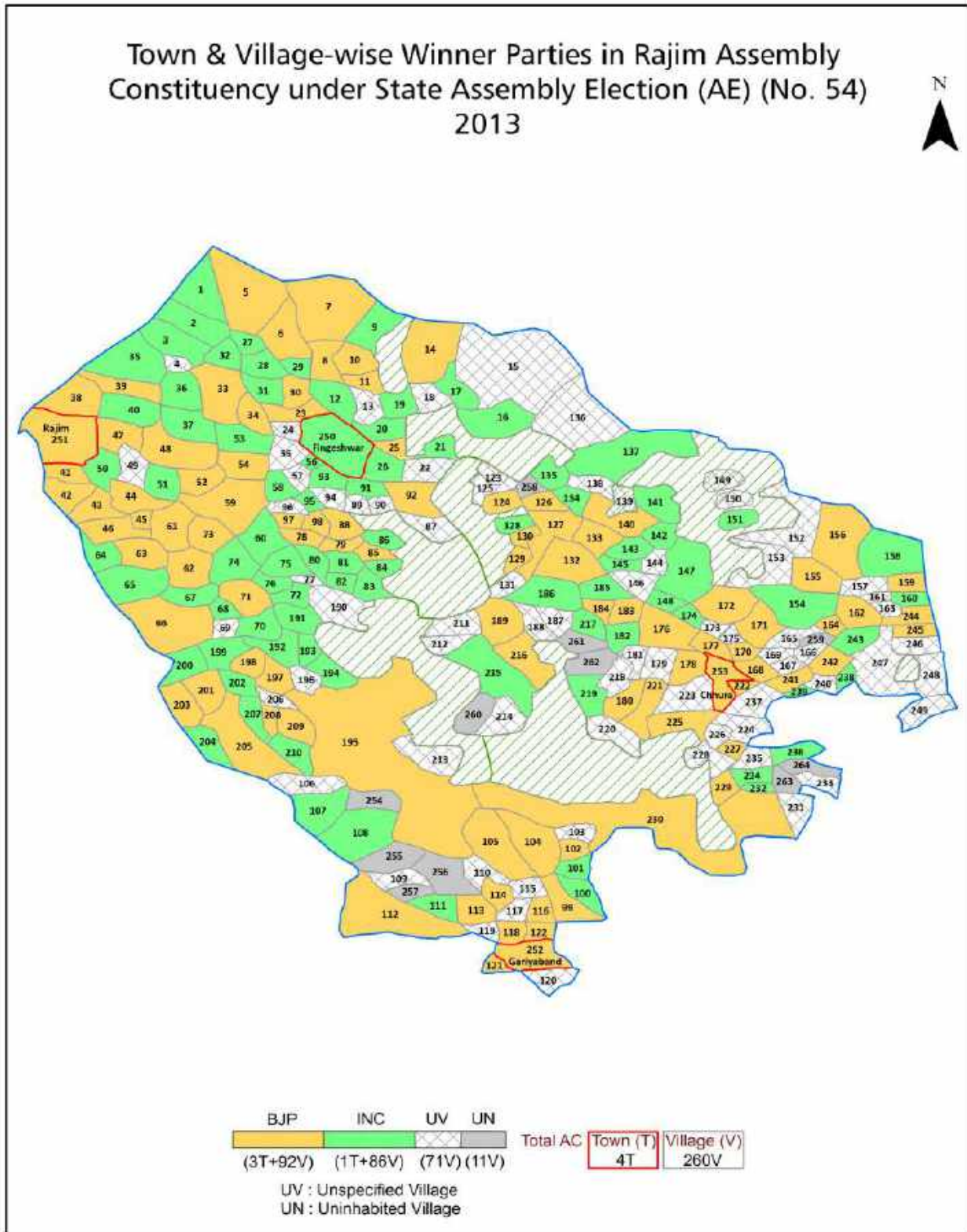
All rights reserved. No part of this book may be reproduced, stored in a retrieval system or transmitted in any form or by any means, mechanical photocopying, photographing, scanning, recording or otherwise without the prior written permission of the publisher. Please refer to Disclaimer at page no. 234 for the use of this publication.

Printed in India

Contents

No.	Particulars	Page No.
	Introduction	
1	Assembly Constituency - (Vidhan Sabha) at a Glance Features of Assembly as per Delimitation Commission of India (2008)	1-2
	Location and Political Maps	
2	Location Map Boundaries of Assembly Constituency - (Vidhan Sabha in District Boundaries of Assembly Constituency under Parliamentary Constituency - (Lok Sabha) Town & Village-wise Winner Parties- 2024, 2023, 2019, 2018, 2014, 2013, 2009 and 2008	3-11
	Administrative Setup (2011)	
3	District Sub-district Towns Villages Inhabited Villages Uninhabited Villages Village Panchayat Intermediate Panchayat	12-24
	Demographics (2011)	
4	Population Households Rural/Urban Population Towns and Villages by Population Size Sex Ratio (Total & 0-6 Years) Religious Population Social Population Literacy Rate	25-26
	Electoral Features	
5	Important Dates of Last Elections Held Electors by Gender Service Electors Voters Voters Turnout Polling Stations & Average Number of Electors per Polling Station Electors by Age Group Present Elected Representatives	27-32
	Historical Summary Election Results	
6	Vote Share of Major Parties Winning Margin (Number & Percentage Polarity of Parties Summary Result of Assembly Segment of Parliamentary Elections 2024, 2019, 2014, 2009 and 2004 Summary Result of Assembly Elections 2023, 2018, 2013, 2008 and 2003	33-44
	Polling Station Level Election Results	
7	Name and Number of Polling Station 2024, 2023, 2019, 2018, 2014, 2013, 2009 and 2008 Polling Station-wise Electors, Voters & Voters Turnout 2024, 2023, 2019, 2018, 2014, 2013, 2009 and 2008 Polling Station wise Elections Results 2024, 2023, 2019, 2018, 2014, 2013, 2009 and 2008	45-212
	Share of Assembly Constituency	
8	Share of Assembly Constituency - (Vidhan Sabha) in State, District and Parliamentary Constituency - (Lok Sabha)	213
	Socio-Economic Amenities (2011)	
9	Access to Administrative Units Agricultural, Manufacturing and Industrial Commodities Demographic Indicators Education Health & Manpower Drinking Water Supply Sanitation Entertainment and Recreations Infrastructure Power Food Allocation Distribution and Marketing of Agriculture Commodities Infrastructure Transport and Road Infrastructure Communication Banking and Financial Services Land Use Irrigation Source	215-229
10	Abbreviation & Sources	231-232
11	Disclaimer	234

Location & Political Map



Administrative Setup

List of Village Panchayat & Intermediate Panchayat (Block) Name - 2011

Village Name	Village Panchayat Name	Intermediate Panchayat Name
Akalwara	Akalwara	Chhura
Amadi	Aamdi M	Gariaband
Amethi	Amethi	Chhura
Amjhar	Barbahra	Gariaband
Amlor	Aamlor	Chhura
Anjoradih	Kothigaon	Chhura
Arand	Arand	Rajim (Phingeshwar)
Asra	Bodrabanda	Chhura
Atarmara	Atarmara	Chhura
Baherabhatha	Dadargaon	Chhura
Baherabuda (Muda)	Baherabuda	Gariaband
Bakli	Bakli	Rajim (Phingeshwar)
Bamhandehi	Gunderdehi	Rajim (Phingeshwar)
Bamhani	Koasmi	Chhura
Bamhni	Dwartara	Chhura
Bangawan	Gunderdehi	Rajim (Phingeshwar)
Barbahara	Barbahra	Gariaband
Barbhatha	Barbhata	Rajim (Phingeshwar)
Baronda	Baronda	Rajim (Phingeshwar)
Baruka	Baruka	Gariaband
Barula	Barula	Rajim (Phingeshwar)
Basin	Basin	Rajim (Phingeshwar)
Behrapal	Behrapal	Rajim (Phingeshwar)
Belar	Belar	Rajim (Phingeshwar)
Beltukri	Beltukri	Rajim (Phingeshwar)
Bhainsamuda	Bhaisamuda	Chhura
Bhaira	Nawapara	Chhura
Bhaisatara	Bhaisatara	Rajim (Phingeshwar)
Bharuamuda	Pipirahi	Chhura

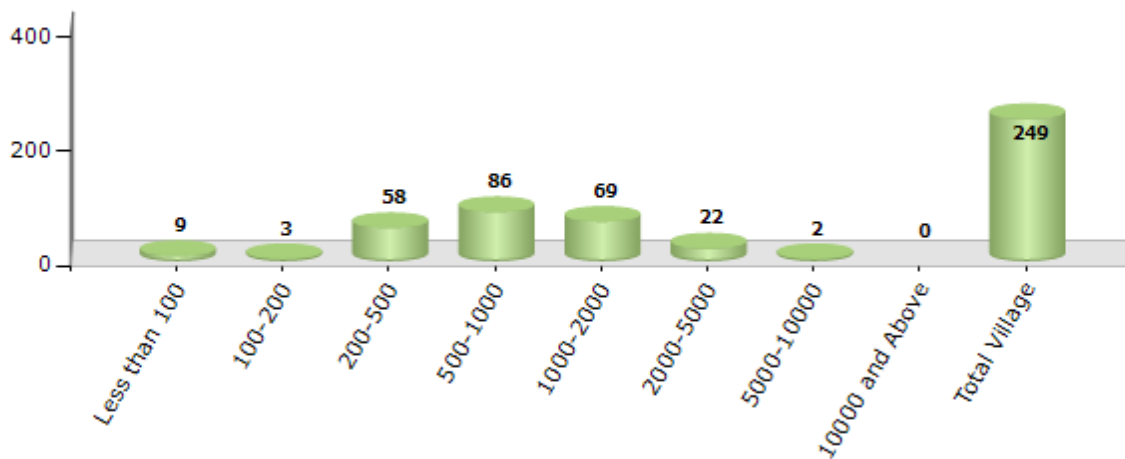
Contd....

Demographic

Number of Villages by Population Size - 2011

Less than 100	100-200	200-500	500-1000	1000-2000	2000-5000	5000-10000	10000 and Above	Total Village
9	3	58	86	69	22	2	0	249

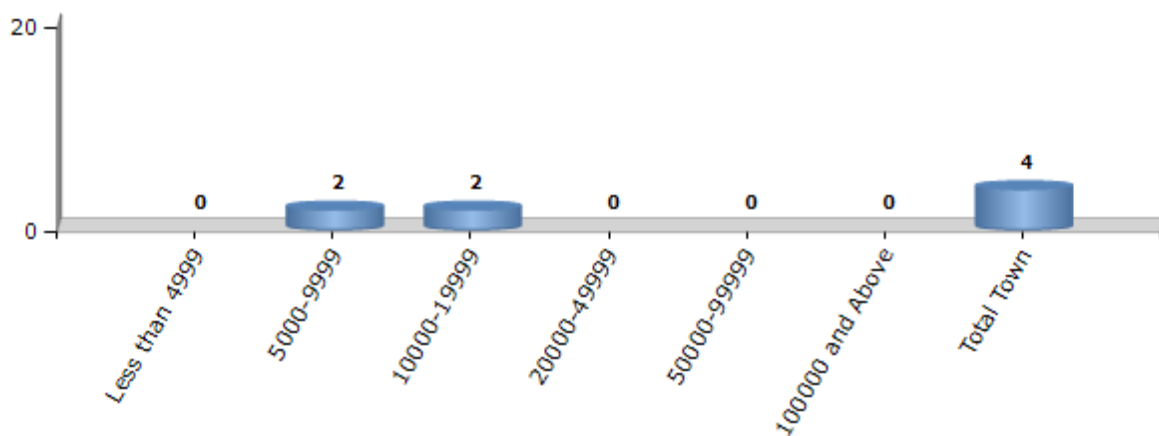
Number of Villages by Population Size - 2011



Number of Towns by Population Size - 2011

Less than 4999	5000-9999	10000-19999	20000-49999	50000-99999	100000 and Above	Total Town
0	2	2	0	0	0	4

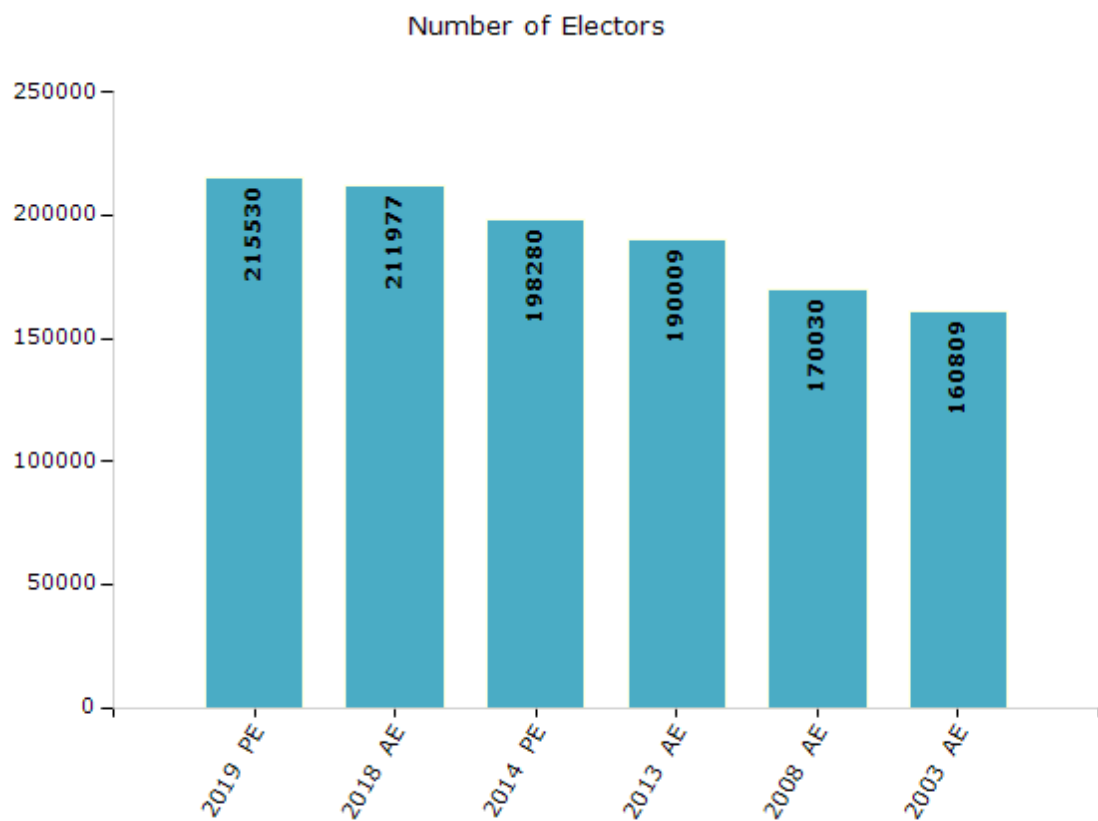
Number of Towns by Population Size - 2011



Electoral Features

Electoral by Male & Female

Year	Male	Female	Others	Total	Year	Male	Female	Others	Total
2019 PE	106969	108559	2	215530	2009 PE	-	-	-	-
2018 AE	105047	106927	3	211977	2008 AE	84113	85917	-	170030
2014 PE	98920	99360	0	198280	2004 PE	-	-	-	-
2013 AE	95714	94295	0	190009	2003 AE	79418	81391	-	160809

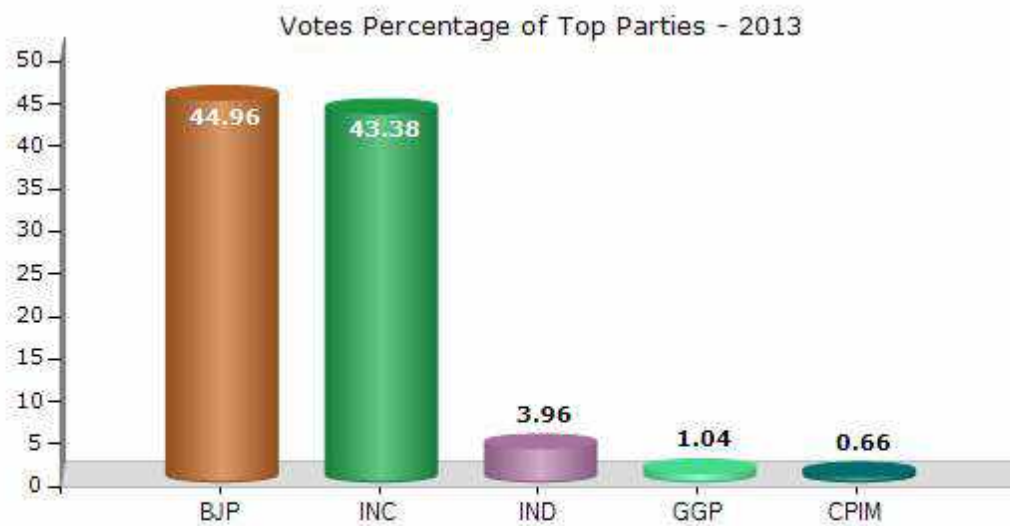


Note : AE : Assembly Election, PE : Assembly Segment of Parliamentary Election

Historical Summary Election Results

Summary Result of Assembly Election - 2013

Candidate Name	Party	Votes	Votes %
Santosh Upadhyay	BJP	69625	44.96
Amitesh Shukla	INC	67184	43.38
Dr. Shweta Sharma	IND	6139	3.96
Laxmi Upadhyay	GGP	1610	1.04
Comrade Tejram Vidrohi	CPIM	1026	0.66
Rajesh Sinha	BSP	760	0.49
Mukesh Pande	NCP	714	0.46
Chandahas Sinha	IND	638	0.41
Bhuneshwar Yadav	RABP	575	0.37
Praveen Dewangan	SP	550	0.36
Devnath Sahu	CSM	382	0.25
	NOTA	5673	3.66



Polling Station Level Election Results

Number and Name of Polling Stations (PS) (2018)

Number of Polling Stations	Name of Polling Stations	Number of Polling Stations	Name of Polling Stations
1	Pokhra	22	Sajapali
2	Pokhra	23	Amlor
3	Hathkhoj	24	Jamli
4	Pasaud	25	Charauda
5	Pasaud	26	Patparpali
6	Sirrikla	27	Kachardih
7	Sonasilli	28	Mongra
8	Pali	29	Karidadar
9	Lachkera	30	Birribahra
10	Lachkera	31	Navapara
11	Jamgaon	32	Pathri
12	Kosmakhunta	33	Kosmi
13	Bhendri	34	Chitamadha
14	Patharri	35	Churkidadar
15	Kherghiti	36	Nawadih
16	Gundardehi	37	Bhamni
17	Gundardehi	38	Saragaon
18	Rajkati	39	Bharuwamuda
19	Amethi	40	Kosmbudha
20	Gondlabahra	41	Dadargaow
21	Kasekera	42	Kashibahra

Contd....

Polling Station Level Election Results

Polling Station-wise Votes Secured by Overall Top Five Parties in Rajim Assembly in Assembly Election (AE) under Mahasamund Parliamentary Constituency in Chhattisgarh (2018)

Number of Polling Station	Winner - Amitesh Shukla (INC)	Runner-up - Santosh Upadhyay (BJP)	3rd - Rohit Sahu (JCCJ)	4th - Vishwanath Sonwani (IND)	5th - Bhushan Sahu (BSCP)	NOTA	Other	Total Votes Secured
36	223	37	9	1	0	11	6	287
37	132	62	22	2	3	4	5	230
38	442	167	71	8	4	18	24	734
39	410	237	167	12	3	21	20	870
40	218	112	18	11	5	19	8	391
41	355	240	84	6	9	17	26	737
42	256	147	43	10	1	14	11	482
43	442	157	69	7	5	25	22	727
44	288	84	40	4	3	23	12	454
45	186	73	81	1	6	6	13	366
46	457	161	68	7	3	21	19	736
47	246	113	13	1	2	13	6	394
48	429	51	4	2	0	16	4	506
49	410	69	177	4	6	14	13	693
50	436	212	29	10	0	23	15	725
51	480	220	66	9	3	32	21	831
52	230	63	80	8	7	16	42	446
53	480	203	38	11	2	32	12	778
54	258	63	90	3	5	9	5	433
55	446	180	30	5	3	23	5	692
56	267	140	8	4	2	5	10	436
57	600	152	118	5	4	31	16	926
58	403	236	59	1	1	10	13	723
59	543	311	86	6	1	16	12	975
60	311	70	4	4	0	12	9	410
61	296	59	39	3	0	5	10	412
62	211	108	130	6	5	15	23	498
63	408	133	56	5	0	22	19	643
64	254	156	30	6	1	7	8	462
65	187	152	7	0	1	6	4	357
66	443	266	74	6	1	25	4	819
67	184	123	152	1	6	6	12	484
68	405	221	62	6	5	11	9	719
69	217	136	329	8	8	5	19	722
70	462	201	224	5	4	23	34	953

Contd....

Polling Station Level Election Results

Winner, Runner-up and 3rd Party Position & Winning Margin According to Polling Stations in Rajim Assembly in Assembly Election (AE) under Mahasamund Parliamentary Constituency in Chhattisgarh (2018)

Polling Station Number	Winner Party	Winner Votes (%)	Runner-up Party	Runner-up Votes (%)	Winning Margin Votes (%)	Third Party	Third Party Votes (%)	Other Votes (%)
71	INC	245 (70)	BJP	67 (19.14)	178 (50.86)	JCCJ	18 (5.14)	20 (5.71)
72	INC	273 (67.24)	BJP	91 (22.41)	182 (44.83)	JCCJ	26 (6.4)	16 (3.94)
73	INC	406 (42.25)	BJP	331 (34.44)	75 (7.81)	JCCJ	166 (17.27)	58 (6.04)
74	INC	553 (67.85)	BJP	157 (19.26)	396 (48.59)	JCCJ	69 (8.47)	36 (4.42)
75	BJP	355 (52.83)	INC	196 (29.17)	159 (23.66)	JCCJ	72 (10.71)	49 (7.29)
76	BJP	320 (49.16)	INC	201 (30.88)	119 (18.28)	JCCJ	101 (15.51)	29 (4.45)
77	BJP	289 (54.02)	INC	179 (33.46)	110 (20.56)	JCCJ	34 (6.36)	33 (6.17)
78	INC	350 (53.11)	JCCJ	215 (32.63)	135 (20.48)	BJP	61 (9.26)	33 (5.01)
79	BJP	333 (49.78)	INC	194 (29)	139 (20.78)	JCCJ	85 (12.71)	57 (8.52)
80	INC	496 (78.61)	JCCJ	61 (9.67)	435 (68.94)	BJP	37 (5.86)	37 (5.86)
81	INC	451 (56.3)	JCCJ	181 (22.6)	270 (33.7)	BJP	106 (13.23)	63 (7.87)
82	INC	328 (45.3)	BJP	190 (26.24)	138 (19.06)	JCCJ	141 (19.48)	65 (8.98)
83	INC	485 (56.4)	BJP	184 (21.4)	301 (35)	JCCJ	151 (17.56)	40 (4.65)
84	INC	392 (49.18)	BJP	208 (26.1)	184 (23.08)	JCCJ	147 (18.44)	50 (6.27)
85	INC	374 (45.78)	JCCJ	279 (34.15)	95 (11.63)	BJP	112 (13.71)	52 (6.36)
86	INC	399 (61.76)	BJP	139 (21.52)	260 (40.24)	JCCJ	70 (10.84)	38 (5.88)
87	INC	319 (40.74)	JCCJ	226 (28.86)	93 (11.88)	BJP	196 (25.03)	42 (5.36)
88	BJP	292 (40.84)	INC	266 (37.2)	26 (3.64)	JCCJ	102 (14.27)	55 (7.69)
89	INC	470 (51.31)	JCCJ	208 (22.71)	262 (28.6)	BJP	182 (19.87)	56 (6.11)
90	INC	440 (64.99)	BJP	175 (25.85)	265 (39.14)	JCCJ	46 (6.79)	16 (2.36)
91	INC	283 (50.99)	BJP	209 (37.66)	74 (13.33)	IND (DT)	25 (4.5)	38 (6.85)
92	INC	390 (47.04)	BJP	336 (40.53)	54 (6.51)	JCCJ	59 (7.12)	44 (5.31)
93	INC	334 (50.61)	BJP	286 (43.33)	48 (7.28)	JCCJ	15 (2.27)	25 (3.79)
94	BJP	315 (44.74)	INC	277 (39.35)	38 (5.39)	JCCJ	62 (8.81)	50 (7.1)
95	INC	359 (53.82)	BJP	202 (30.28)	157 (23.54)	JCCJ	80 (11.99)	26 (3.9)
96	INC	360 (55.13)	BJP	202 (30.93)	158 (24.2)	JCCJ	59 (9.04)	32 (4.9)
97	INC	418 (46.04)	BJP	320 (35.24)	98 (10.8)	JCCJ	137 (15.09)	33 (3.63)
98	INC	495 (57.83)	JCCJ	204 (23.83)	291 (34)	BJP	112 (13.08)	45 (5.26)
99	INC	415 (59.71)	BJP	165 (23.74)	250 (35.97)	JCCJ	91 (13.09)	24 (3.45)
100	INC	450 (52.63)	BJP	230 (26.9)	220 (25.73)	JCCJ	121 (14.15)	54 (6.32)
101	INC	451 (52.14)	JCCJ	282 (32.6)	169 (19.54)	BJP	71 (8.21)	61 (7.05)
102	INC	331 (41.02)	JCCJ	259 (32.09)	72 (8.93)	BJP	157 (19.45)	60 (7.43)
103	JCCJ	387 (46.29)	INC	298 (35.65)	89 (10.64)	BJP	87 (10.41)	64 (7.66)
104	INC	563 (59.45)	JCCJ	190 (20.06)	373 (39.39)	BJP	125 (13.2)	69 (7.29)
105	INC	509 (74.52)	BJP	85 (12.45)	424 (62.07)	JCCJ	43 (6.3)	46 (6.73)

Contd....

Socio-Economic Amenities - Rural

Access to Education Facilities

Particulars	Number of Village (% of Population)				
	Available	Not Available	If Not Available (Distance of Nearest Facility)		
			A	B	C
Govt. Primary School	246 (100)	3 (0)	1 (0)	1 (0)	0 (0)
Private Primary School	32 (20)	217 (80)	0 (0)	0 (0)	0 (0)
Govt. Middle School	164 (84)	85 (16)	57 (12)	14 (3)	1 (0)
Private Middle School	19 (14)	230 (86)	0 (0)	0 (0)	0 (0)
Govt. Secondary School	39 (30)	210 (70)	108 (40)	64 (19)	11 (3)
Private Secondary School	0 (0)	249 (100)	1 (1)	0 (0)	0 (0)
Govt. Senior Secondary School	20 (18)	229 (82)	65 (23)	71 (29)	29 (6)
Private Senior Secondary School	5 (2)	244 (98)	2 (2)	0 (0)	0 (0)
Govt. Arts and Science Degree College	2 (1)	247 (99)	14 (5)	30 (12)	125 (54)
Private Arts and Science Degree College	1 (0)	248 (100)	2 (3)	4 (2)	0 (0)
Govt. Engineering College	0 (0)	249 (100)	4 (1)	15 (4)	163 (73)
Private Engineering College	0 (0)	249 (100)	0 (0)	0 (0)	0 (0)
Govt. Medicine College	0 (0)	249 (100)	1 (0)	4 (1)	196 (86)
Private Medicine College	0 (0)	249 (100)	0 (0)	0 (0)	0 (0)
Govt. Management Institute	0 (0)	249 (100)	0 (0)	1 (1)	155 (66)
Private Management Institute	0 (0)	249 (100)	0 (0)	0 (0)	1 (1)
Govt. Polytechnic	0 (0)	249 (100)	0 (0)	0 (0)	153 (70)
Private Polytechnic	0 (0)	249 (100)	0 (0)	0 (0)	0 (0)
Govt. Vocational Training School/ITI	0 (0)	249 (100)	4 (1)	9 (3)	164 (75)
Private Vocational Training School/ITI	1 (0)	248 (100)	0 (0)	0 (0)	0 (0)
Govt. Non Formal Training Centre	1 (0)	248 (100)	4 (2)	4 (3)	113 (53)
Private Non Formal Training Centre	0 (0)	249 (100)	0 (0)	0 (0)	0 (0)
Govt. School For Disabled	0 (0)	249 (100)	4 (1)	4 (1)	115 (54)
Private School For Disabled	0 (0)	249 (100)	0 (0)	0 (0)	0 (0)
Government Others	1 (0)	248 (100)	0 (0)	0 (0)	5 (2)
Private Others	0 (0)	249 (100)	0 (0)	0 (0)	0 (0)

Note : Distance A : Less than 5 km; B : Between 5-10 km; C : 10+ km.; Source : Data Analysis is based on 2011 Census.

DISCLAIMER

The Terms of Use and Disclaimer of Datanet India Private Limited (hereinafter referred to as "Datanet") for use of this analysis report of **Rajim Assembly Constituency (Rajim Vidhan Sabha)** :-

1. **Assembly Factbook™** is a Registered Trade Mark owned by Datanet.
2. All the maps are sketched and graphical representation only and have not been drawn to the scale and also not to represent the actual geographical area or boundary of the unit.
3. The data for the aforesaid analysis is based on authentic sources and has been culled from the various publications of Census, CSO and NSSO for district and block level data, various central and state government departments, Central & State Elections Commissions and the concerned Returning Officers' releases, Electoral Rolls, Election results and allied publications, internal assessment, surveys, estimates and analysis. Therefore, certain adjustment of data at micro level may have been done to arrive closer to the macro data.
4. Data have been provided on an "As Is" and "As AVAILABLE" basis
5. The colours shown in the maps or diagram and charts of a particular party, alliance or AC are indicative and do not represent them.
6. This publication which includes maps, sheets, graphs and data would be the property under copyright of Datanet only. The user may use these for its internal study, analysis and research purposes. It's public display, re-selling or any commercial uses by the user are not allowed.
7. Datanet has taken due care and caution in compilation and processing of data and allied information, but does not guarantee the accuracy, adequacy or completeness of any information/analysis and will be not responsible for any errors or omissions or for the results obtained from the use of such information/analysis.
8. All the contents for the publication have been culled from various authentic sources and Datanet reasonably believes such sources to be reliable, but does not make any representations, express or implied as to the accuracy or fitness of use of such information. The information or contents of the information/analysis do not constitute advice and should not be relied upon in making (or refraining from making) any decision. Any reliance placed upon the information provided by Datanet is the sole responsibility and strictly at the user's risk.
9. In no event will Datanet be liable for any damages (including, without limitation, damages for loss of business projects, or loss of profits) arising in contract, tort or otherwise from the use of or inability to use any of its contents, or from any action taken (or refrained from being taken) as a result of using the analysis or any of its contents. Datanet its directors, owners, editors, officials, employees, distributor and agents or any associate will not be liable for any errors in the information contained or any consequences arising from the use of the contents of the provided information/analysis.
10. If any provision of these terms and conditions is held invalid or illegal or unenforceable for any reason by any court of competent jurisdiction, such provision shall be severed and the remainder of provisions of the terms and conditions shall continue in full force and effect as if the Term of Use had been executed with the invalid, illegal or unenforceable provision eliminated.
11. If there are any discrepancies in the information provided, please bring it to attention of Datanet for suitable rectification measures.

Get Complete Book
At Datanet India eBooks Store

www.datanetindia-ebooks.com

or go directly at

[http://www.datanetindia-
ebooks.com/Assembly_factbook/Chhattisgarh/Mahasamund/
Rajim](http://www.datanetindia-ebooks.com/Assembly_factbook/Chhattisgarh/Mahasamund/Rajim)

 **india**stat**elections**

