



Chhattisgarh

Assembly Factbook™

Saraipali Assembly Constituency



Key Electoral Data of Saraipali
Assembly Constituency (Vidhan Sabha)

Chhattisgarh
Assembly FactbookTM
Saraipali Assembly Constituency



Saraipali Vidhan Sabha

Editor & Director

Dr. R.K. Thukral

Research Editor

Dr. Shafeeq Rahman

Compiled, Researched and Published by Datanet India Pvt. Ltd.

D-100, 1st Floor,

Okhla Industrial Area, Phase-I,
New Delhi- 110020.

Ph.: 91-11- 43580781-84

Email : support@indiastatpublications.com

Website : www.indiastatelections.com

Online Book Store :

www.indiastatpublications.com

Report No. : AFB/CG-39-0123

ISBN : 978-93-87312-92-0

First Edition : January, 2018

Sixth Updated Edition : January, 2023

Price : Rs. 11500/-

US\$ 310

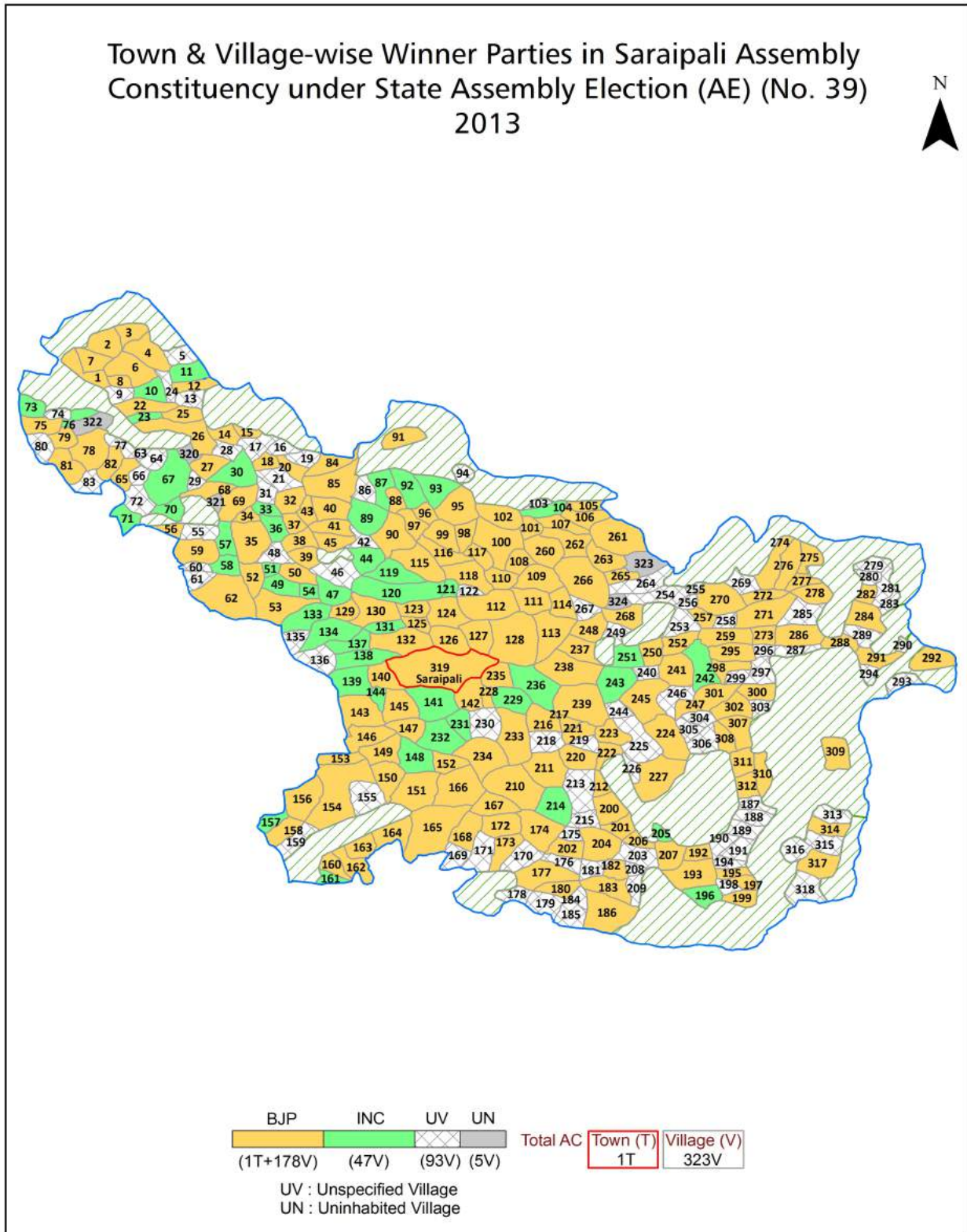
© Datanet India Pvt. Ltd.

All rights reserved. No part of this book may be reproduced, stored in a retrieval system or transmitted in any form or by any means, mechanical photocopying, photographing, scanning, recording or otherwise without the prior written permission of the publisher. Please refer to Disclaimer at page no. 231 for the use of this publication.

Printed in India

No.	Particulars	Page No.
	Introduction	
1	Assembly Constituency - (Vidhan Sabha) at a Glance Features of Assembly as per Delimitation Commission of India (2008)	1-2
	Location and Political Maps	
2	Location Map Boundaries of Assembly Constituency - (Vidhan Sabha) in District Boundaries of Assembly Constituency under Parliamentary Constituency - (Lok Sabha) Town & Village-wise Winner Parties- 2019, 2018, 2014, 2013, 2009 and 2008	3-11
	Administrative Setup (2011)	
3	District Sub-district Towns Villages Inhabited Villages Uninhabited Villages Village Panchayat Intermediate Panchayat	12-27
	Demographics (2011)	
4	Population Households Rural/Urban Population Towns and Villages by Population Size Sex Ratio (Total & 0-6 Years) Religious Population Social Population Literacy Rate	28-29
	Electoral Features	
5	Important Dates of Last Elections Held Electors by Gender Service Electors Voters Voters Turnout Polling Stations & Average Number of Electors per Polling Station Electors by Age Group Present Elected Representatives	30-35
	Historical Summary Election Results	
6	Vote Share of Major Parties Winning Margin (Number & Percentage) Polarity of Parties Summary Result of Assembly Segment of Parliamentary Elections 2019, 2014, 2009 and 2004 Summary Result of Assembly Elections 2018, 2013, 2008 and 2003	36-47
	Polling Station Level Election Results	
7	Name and Number of Polling Station 2019, 2018, 2014, 2013, 2009 and 2008 Polling Station-wise Electors, Voters & Voters Turnout 2019, 2018, 2014, 2013, 2009 and 2008 Polling Station wise Elections Results 2019, 2018, 2014, 2013, 2009 and 2008	48-209
	Share of Assembly Constituency	
8	Share of Assembly Constituency - (Vidhan Sabha) in State, District and Parliamentary Constituency - (Lok Sabha)	210
	Socio-Economic Amenities (2011)	
9	Access to Administrative Units Agricultural, Manufacturing and Industrial Commodities Demographic Indicators Education Health & Manpower Drinking Water Supply Sanitation Entertainment and Recreations Infrastructure Power Food Allocation Distribution and Marketing of Agriculture Commodities Infrastructure Transport and Road Infrastructure Communication Banking and Financial Services Land Use Irrigation Source	212-226
10	Abbreviation & Sources	228-229
11	Disclaimer	231

Location & Political Map



Administrative Setup

List of Village Panchayat & Intermediate Panchayat (Block) Name - 2011

Village Name	Village Panchayat Name	Intermediate Panchayat Name
Akashkhara	Rudha (Ruda)	Saraipali
Amaldih	Dumarpali	Saraipali
Amarkot	Amarkot	Saraipali
Amlipadar	Chhibarra	Saraipali
Antarjhala	Antarjhala	Saraipali
Antarla	Gohirapali (Goharapali)	Saraipali
Arjunda	Arjunda	Saraipali
Artunda	Artunda	Saraipali
Awalachaka	Awalachaka	Saraipali
Badepandhi	Kasalba	Saraipali
Badesajapali	Badesajapali	Basna
Bagaijor	Pretandih	Saraipali
Bagduwari	Rafel	Saraipali
Baidpali	Baidpali	Saraipali
Baitari	Baitari	Saraipali
Bajibahal	Ghunchapali	Saraipali
Balanda	Bandalimal	Saraipali
Balouda	Balouda	Saraipali
Balsi	Balsi	Saraipali
Bamhanindih	Khogasa	Basna
Bamhniwar	Paterapali	Saraipali
Bandabari	Bartiyabhatha	Basna
Bandabari	Bandabari	Basna
Bandalimal	Bandalimal	Saraipali
Bandupali	Bandalimal	Saraipali
Banhardih	Paikin	Saraipali
Banigirola	Banigirola	Saraipali
Banjhapali	Bandalimal	Saraipali
Banobhatha	Banobhatha	Saraipali

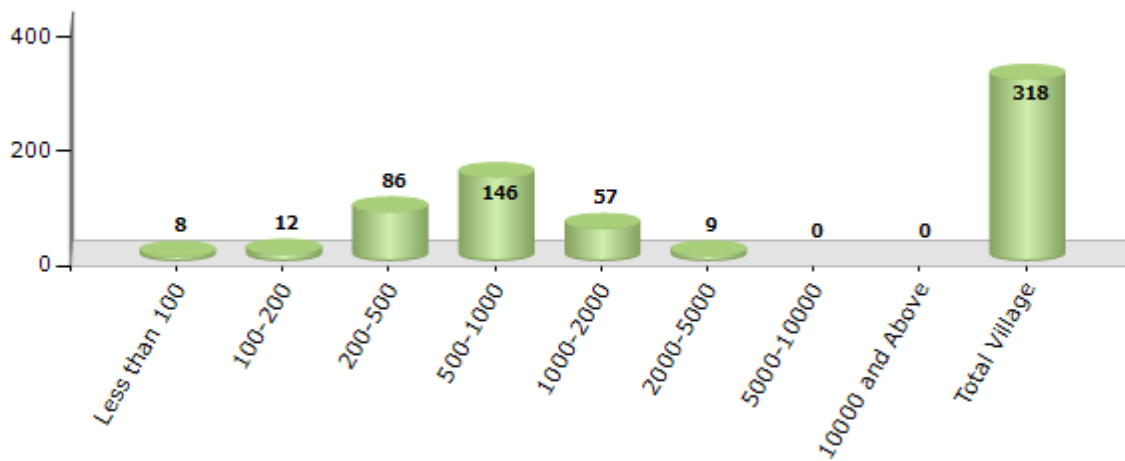
Contd....

Demographic

Number of Villages by Population Size - 2011

Less than 100	100-200	200-500	500-1000	1000-2000	2000-5000	5000-10000	10000 and Above	Total Village
8	12	86	146	57	9	0	0	318

Number of Villages by Population Size - 2011



Number of Towns by Population Size - 2011

Less than 4999	5000-9999	10000-19999	20000-49999	50000-99999	100000 and Above	Total Town
0	0	0	1	0	0	1

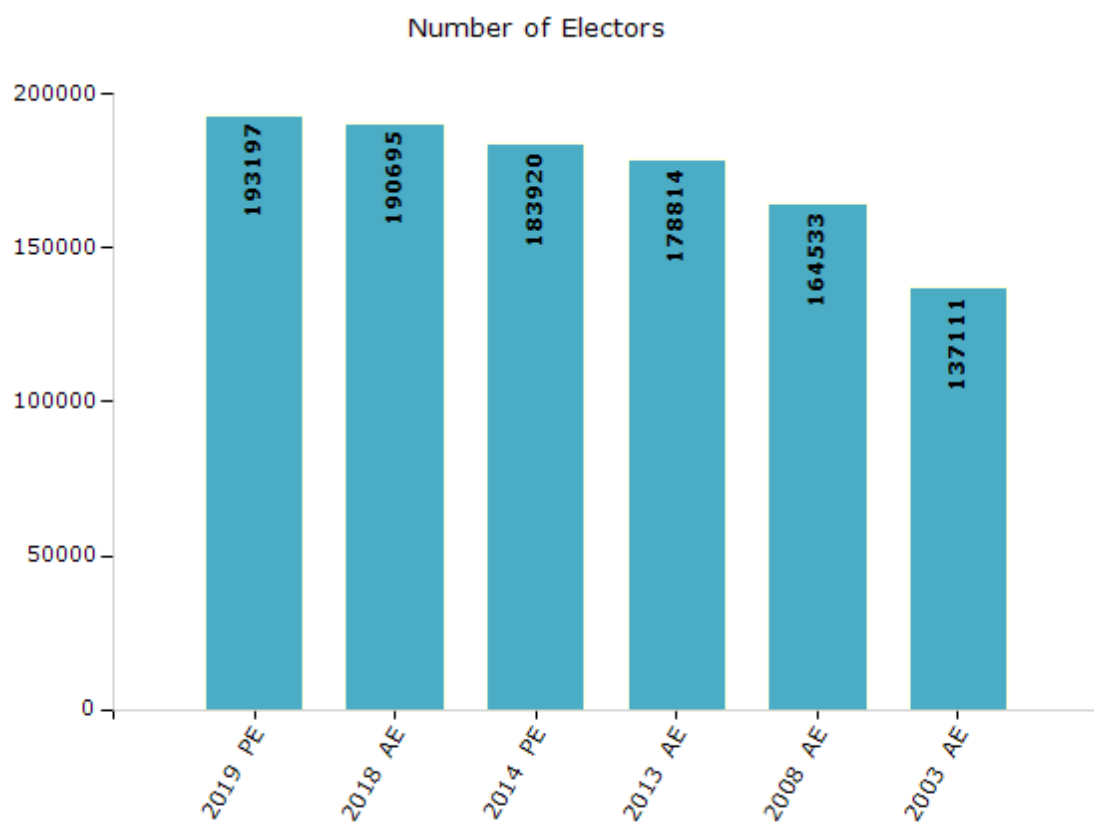
Number of Towns by Population Size - 2011



Electoral Features

Electoral by Male & Female

Year	Male	Female	Others	Total	Year	Male	Female	Others	Total
2019 PE	97252	95944	1	193197	2009 PE	-	-	-	-
2018 AE	95882	94811	2	190695	2008 AE	82136	82397	-	164533
2014 PE	93120	90795	5	183920	2004 PE	-	-	-	-
2013 AE	90763	88047	4	178814	2003 AE	68284	68827	-	137111

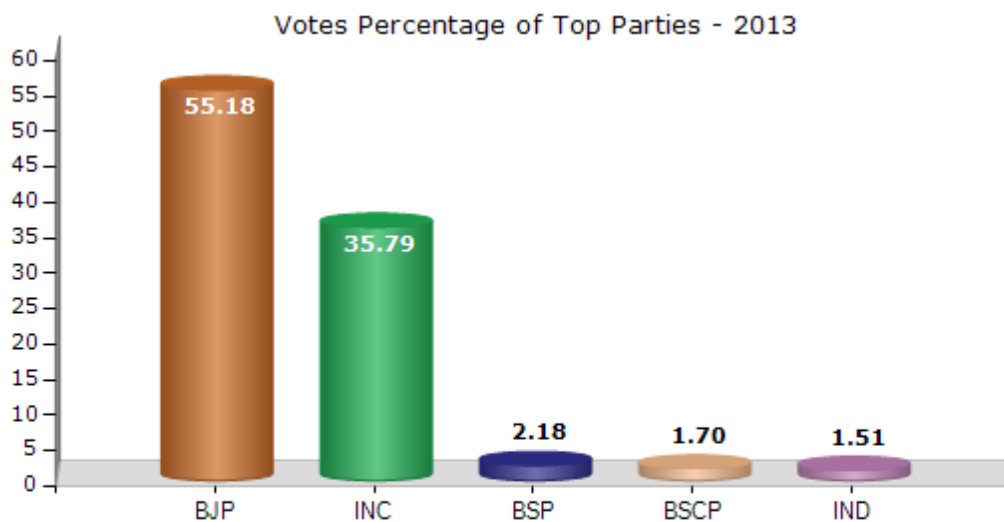


Note : AE : Assembly Election, PE : Assembly Segment of Parliamentary Election

Historical Summary Election Results

Summary Result of Assembly Election - 2013

Candidate Name	Party	Votes	Votes %
Ramlal Chouhan	BJP	82064	55.18
Dr. Haridas Bhardwaj	INC	53232	35.79
Safed Lal Das	BSP	3243	2.18
Kamla Das	BSCP	2528	1.7
Rohidas Chouhan	IND	2246	1.51
	NOTA	5410	3.64



Polling Station Level Election Results

Number and Name of Polling Stations (PS) (2018)

Number of Polling Stations	Name of Polling Stations	Number of Polling Stations	Name of Polling Stations
1	Tilidadar	22	Salakhand
2	Rangmatiya	23	Kurmadih
3	Garhgaon	24	Karnapali
4	Bilkhand	25	Dhutikona
5	Dhalam	26	Bandabri
6	Chanat	27	Dongripali
7	Chanat	28	Jamadarha
8	Daladli	29	Purshottampur
9	Badhesajapali	30	Bamhndih
10	Beltikri	31	Kusmur
11	Bhoothabakra	32	Lambar
12	Hedaspali	33	Lambar
13	Butipali	34	Dogripali
14	Loharpali	35	Chhirrabahara
15	Chhatapathar	36	Jhalpali
16	Bundelabhatha	37	Potapara
17	Badhesajapa	38	Lohrindipa
18	Badhesajapali	39	Awalachaka
19	Kenvtapali	40	Durgapali
20	Harda	41	Birsigpali
21	Bhavarchunva	42	Vijrabhatha

Contd....

Polling Station Level Election Results

Polling Station-wise Votes Secured by Overall Top Five Parties in Saraipali Assembly in Assembly Election (AE) under Mahasamund Parliamentary Constituency in Chhattisgarh (2018)

Number of Polling Station	Winner - Kismat Lal Nand (INC)	Runner-up - Shyam Tandi (BJP)	3rd - Chhabil Ratre (BSP)	4th - Ramprasad Chauhan (BPSGKD)	5th - Prabhakar Gwal (AAP)	NOTA	Other	Total Votes Secured
36	324	150	5	1	0	17	12	509
37	284	140	4	7	3	29	19	486
38	295	164	6	9	3	15	22	514
39	689	93	19	8	12	27	21	869
40	507	251	11	4	7	16	18	814
41	351	91	9	2	4	10	9	476
42	452	70	13	0	2	21	6	564
43	460	195	9	2	3	12	10	691
44	240	168	6	3	2	12	5	436
45	662	198	11	5	6	19	15	916
46	210	43	6	4	1	4	5	273
47	156	167	2	2	0	1	6	334
48	515	189	13	12	7	25	27	788
49	419	52	2	3	5	13	8	502
50	668	187	9	8	3	24	23	922
51	212	42	1	2	1	6	3	267
52	358	63	3	1	0	11	5	441
53	558	81	11	8	5	16	21	700
54	819	79	4	2	0	13	4	921
55	464	58	103	6	12	12	18	673
56	373	72	8	5	2	12	4	476
57	388	144	3	3	8	7	14	567
58	423	95	1	2	2	15	7	545
59	180	18	3	0	1	3	2	207
60	497	179	2	2	2	15	9	706
61	490	173	4	4	2	19	9	701
62	289	229	6	3	2	8	4	541
63	268	237	7	2	2	5	6	527
64	600	265	9	2	12	16	12	916
65	278	25	11	0	6	8	9	337
66	434	110	4	2	1	12	13	576
67	330	99	4	2	1	4	5	445
68	588	99	8	6	5	17	14	737
69	471	182	4	0	4	13	9	683
70	452	181	4	3	4	12	10	666

Contd....

Polling Station Level Election Results

Winner, Runner-up and 3rd Party Position & Winning Margin According to Polling Stations in Saraipali Assembly in Assembly Election (AE) under Mahasamund Parliamentary Constituency in Chhattisgarh (2018)

Polling Station Number	Winner Party	Winner Votes (%)	Runner-up Party	Runner-up Votes (%)	Winning Margin Votes (%)	Third Party	Third Party Votes (%)	Other Votes (%)
71	INC	341 (56.55)	BJP	233 (38.64)	108 (17.91)	BPSGKD	4 (0.66)	25 (4.15)
72	INC	353 (74.63)	BJP	97 (20.51)	256 (54.12)	BPSGKD	4 (0.85)	19 (4.02)
73	INC	166 (64.34)	BJP	81 (31.4)	85 (32.94)	IND (SB)	3 (1.16)	8 (3.1)
74	INC	564 (83.8)	BJP	83 (12.33)	481 (71.47)	BSP	7 (1.04)	19 (2.82)
75	INC	448 (70.89)	BJP	135 (21.36)	313 (49.53)	BSP	12 (1.9)	37 (5.85)
76	INC	709 (75.83)	BJP	162 (17.33)	547 (58.5)	BSP	23 (2.46)	41 (4.39)
77	INC	115 (76.16)	BJP	20 (13.25)	95 (62.91)	IND (SB)	3 (1.99)	13 (8.61)
78	INC	529 (70.44)	BJP	166 (22.1)	363 (48.34)	BSP	10 (1.33)	46 (6.13)
79	INC	228 (65.52)	BJP	74 (21.26)	154 (44.26)	IND (SB)	9 (2.59)	37 (10.63)
80	INC	293 (53.56)	BJP	217 (39.67)	76 (13.89)	SHS	6 (1.1)	31 (5.67)
81	INC	640 (71.83)	BJP	208 (23.34)	432 (48.49)	BSP	12 (1.35)	31 (3.48)
82	INC	408 (73.38)	BJP	115 (20.68)	293 (52.7)	BSP	6 (1.08)	27 (4.86)
83	INC	283 (71.46)	BJP	85 (21.46)	198 (50)	BSP	4 (1.01)	24 (6.06)
84	BJP	284 (45.95)	INC	271 (43.85)	13 (2.1)	SHS	26 (4.21)	37 (5.99)
85	INC	214 (61.85)	BJP	116 (33.53)	98 (28.32)	BPSGKD	4 (1.16)	12 (3.47)
86	INC	367 (81.37)	BJP	61 (13.53)	306 (67.84)	BSP	5 (1.11)	18 (3.99)
87	INC	461 (56.63)	BJP	296 (36.36)	165 (20.27)	BSP	8 (0.98)	49 (6.02)
88	INC	202 (85.23)	BJP	29 (12.24)	173 (72.99)	APOI	3 (1.27)	3 (1.27)
89	INC	336 (56.38)	BJP	211 (35.4)	125 (20.98)	AAP	7 (1.17)	42 (7.05)
90	INC	314 (62.3)	BJP	159 (31.55)	155 (30.75)	BPSGKD	6 (1.19)	25 (4.96)
91	INC	394 (58.2)	BJP	249 (36.78)	145 (21.42)	BSP	10 (1.48)	24 (3.55)
92	INC	253 (66.4)	BJP	115 (30.18)	138 (36.22)	BSP	6 (1.57)	7 (1.84)
93	INC	571 (72.28)	BJP	185 (23.42)	386 (48.86)	BPSGKD	7 (0.89)	27 (3.42)
94	BJP	289 (48.82)	INC	265 (44.76)	24 (4.06)	BSP	11 (1.86)	27 (4.56)
95	INC	718 (79.34)	BJP	141 (15.58)	577 (63.76)	BSP	7 (0.77)	39 (4.31)
96	INC	571 (75.73)	BJP	161 (21.35)	410 (54.38)	BSP	6 (0.8)	16 (2.12)
97	INC	636 (74.21)	BJP	167 (19.49)	469 (54.72)	BSP	10 (1.17)	44 (5.13)
98	INC	202 (68.24)	BJP	85 (28.72)	117 (39.52)	SHS	3 (1.01)	6 (2.03)
99	INC	210 (49.53)	BJP	190 (44.81)	20 (4.72)	BPSGKD	4 (0.94)	20 (4.72)
100	BJP	260 (56.03)	INC	163 (35.13)	97 (20.9)	BPSGKD	10 (2.16)	31 (6.68)
101	INC	218 (64.88)	BJP	105 (31.25)	113 (33.63)	BSP	4 (1.19)	9 (2.68)
102	INC	556 (75.03)	BJP	141 (19.03)	415 (56)	IND (SB)	9 (1.21)	35 (4.72)
103	INC	443 (78.41)	BJP	90 (15.93)	353 (62.48)	BSP	7 (1.24)	25 (4.42)
104	INC	397 (76.64)	BJP	92 (17.76)	305 (58.88)	BSP	11 (2.12)	18 (3.47)
105	INC	372 (63.59)	BJP	144 (24.62)	228 (38.97)	BPSGKD	8 (1.37)	61 (10.43)

Contd....

Socio-Economic Amenities - Rural

Access to Education Facilities

Particulars	Number of Village (% of Population)				
	Available	Not Available	If Not Available (Distance of Nearest Facility)		
			A	B	C
Govt. Primary School	305 (99)	13 (1)	12 (1)	0 (0)	0 (0)
Private Primary School	15 (11)	303 (89)	0 (0)	1 (0)	0 (0)
Govt. Middle School	112 (53)	206 (47)	160 (37)	32 (6)	1 (0)
Private Middle School	9 (6)	309 (94)	5 (1)	3 (1)	0 (0)
Govt. Secondary School	30 (18)	288 (82)	122 (35)	112 (28)	24 (6)
Private Secondary School	9 (6)	309 (94)	13 (5)	8 (2)	0 (0)
Govt. Senior Secondary School	11 (8)	307 (92)	73 (22)	123 (36)	57 (13)
Private Senior Secondary School	7 (5)	311 (95)	14 (5)	7 (3)	0 (0)
Govt. Arts and Science Degree College	0 (0)	318 (100)	8 (4)	30 (11)	245 (72)
Private Arts and Science Degree College	0 (0)	318 (100)	0 (0)	1 (1)	4 (1)
Govt. Engineering College	0 (0)	318 (100)	0 (0)	0 (0)	286 (87)
Private Engineering College	0 (0)	318 (100)	0 (0)	0 (0)	1 (0)
Govt. Medicine College	0 (0)	318 (100)	1 (0)	0 (0)	312 (97)
Private Medicine College	0 (0)	318 (100)	0 (0)	0 (0)	1 (0)
Govt. Management Institute	0 (0)	318 (100)	0 (0)	0 (0)	286 (90)
Private Management Institute	0 (0)	318 (100)	0 (0)	0 (0)	2 (1)
Govt. Polytechnic	0 (0)	318 (100)	1 (0)	0 (0)	283 (87)
Private Polytechnic	0 (0)	318 (100)	0 (0)	0 (0)	2 (1)
Govt. Vocational Training School/ITI	0 (0)	318 (100)	5 (2)	3 (1)	279 (86)
Private Vocational Training School/ITI	0 (0)	318 (100)	0 (0)	0 (0)	1 (0)
Govt. Non Formal Training Centre	0 (0)	318 (100)	5 (3)	15 (6)	214 (65)
Private Non Formal Training Centre	0 (0)	318 (100)	0 (0)	0 (0)	1 (0)
Govt. School For Disabled	0 (0)	318 (100)	7 (4)	12 (4)	262 (79)
Private School For Disabled	0 (0)	318 (100)	0 (0)	0 (0)	2 (0)
Government Others	2 (2)	316 (98)	0 (0)	0 (0)	1 (0)
Private Others	0 (0)	318 (100)	0 (0)	0 (0)	0 (0)

Note : Distance A : Less than 5 km; B : Between 5-10 km; C : 10+ km.; Source : Data Analysis is based on 2011 Census.

DISCLAIMER

The Terms of Use and Disclaimer of Datanet India Private Limited (hereinafter referred to as "Datanet") for use of this analysis report of **Saraipali Assembly Constituency (Saraipali Vidhan Sabha)** :-

1. **Assembly Factbook™** is a Registered Trade Mark owned by Datanet.
2. All the maps are sketched and graphical representation only and have not been drawn to the scale and also not to represent the actual geographical area or boundary of the unit.
3. The data for the aforesaid analysis is based on authentic sources and has been culled from the various publications of Census, CSO and NSSO for district and block level data, various central and state government departments, Central & State Elections Commissions and the concerned Returning Officers' releases, Electoral Rolls, Election results and allied publications, internal assessment, surveys, estimates and analysis. Therefore, certain adjustment of data at micro level may have been done to arrive closer to the macro data.
4. Data have been provided on an "As Is" and "As AVAILABLE" basis
5. The colours shown in the maps or diagram and charts of a particular party, alliance or AC are indicative and do not represent them.
6. This publication which includes maps, sheets, graphs and data would be the property under copyright of Datanet only. The user may use these for its internal study, analysis and research purposes. It's public display, re-selling or any commercial uses by the user are not allowed.
7. Datanet has taken due care and caution in compilation and processing of data and allied information, but does not guarantee the accuracy, adequacy or completeness of any information/analysis and will be not responsible for any errors or omissions or for the results obtained from the use of such information/analysis.
8. All the contents for the publication have been culled from various authentic sources and Datanet reasonably believes such sources to be reliable, but does not make any representations, express or implied as to the accuracy or fitness of use of such information. The information or contents of the information/analysis do not constitute advice and should not be relied upon in making (or refraining from making) any decision. Any reliance placed upon the information provided by Datanet is the sole responsibility and strictly at the user's risk.
9. In no event will Datanet be liable for any damages (including, without limitation, damages for loss of business projects, or loss of profits) arising in contract, tort or otherwise from the use of or inability to use any of its contents, or from any action taken (or refrained from being taken) as a result of using the analysis or any of its contents. Datanet its directors, owners, editors, officials, employees, distributor and agents or any associate will not be liable for any errors in the information contained or any consequences arising from the use of the contents of the provided information/analysis.
10. If any provision of these terms and conditions is held invalid or illegal or unenforceable for any reason by any court of competent jurisdiction, such provision shall be severed and the remainder of provisions of the terms and conditions shall continue in full force and effect as if the Term of Use had been executed with the invalid, illegal or unenforceable provision eliminated.
11. If there are any discrepancies in the information provided, please bring it to attention of Datanet for suitable rectification measures.

**Get Complete Book
At Datanet India eBooks Store**

www.datanetindia-ebooks.com

or go directly at

[http://www.datanetindia-
ebooks.com/Assembly_factbook/Chhattisgarh/Mahasamund/
Saraipali](http://www.datanetindia-ebooks.com/Assembly_factbook/Chhattisgarh/Mahasamund/Saraipali)

 **india**stat**elections**

ISBN : 978-93-87312-92-0



9 789387 312920