



Chhattisgarh

# Assembly Factbook™

Jashpur Assembly Constituency



Key Electoral Data of Jashpur  
Assembly Constituency (Vidhan Sabha)

Chhattisgarh  
**Assembly Factbook**<sup>TM</sup>  
Jashpur Assembly Constituency



Jashpur Vidhan Sabha

## **Editor & Director**

Dr. R.K. Thukral

## **Research Editor**

Dr. Shafeeq Rahman

## **Compiled, Researched and Published by Datanet India Pvt. Ltd.**

D-100, 1st Floor,

Okhla Industrial Area, Phase-I,  
New Delhi- 110020.

Ph.: 91-11- 43580781-84

Email : support@indiastatpublications.com

Website : www.indiastatelections.com

## **Online Book Store :**

www.indiastatpublications.com

**Report No. :** AFB/CG-12-0125

**ISBN :** 978-93-87312-49-4

**First Edition :** January, 2018

**Eighth Updated Edition :** January, 2025

**Price :** Rs. 11500/-

US\$ 310

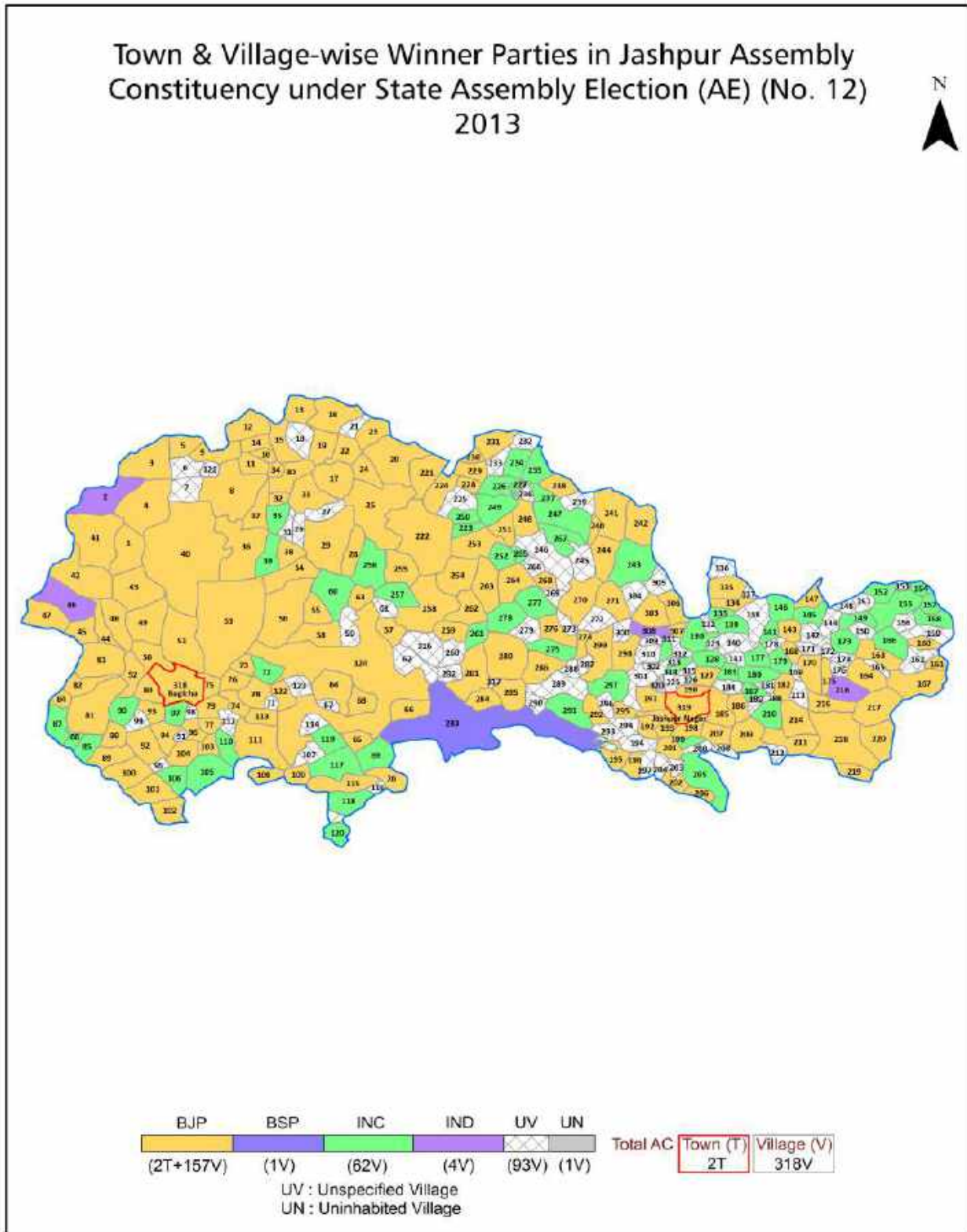
**© Datanet India Pvt. Ltd.**

All rights reserved. No part of this book may be reproduced, stored in a retrieval system or transmitted in any form or by any means, mechanical photocopying, photographing, scanning, recording or otherwise without the prior written permission of the publisher. Please refer to Disclaimer at page no. 220 for the use of this publication.

Printed in India

No.	Particulars	Page No.
	<b>Introduction</b>	
1	Assembly Constituency - (Vidhan Sabha) at a Glance   Features of Assembly as per Delimitation Commission of India (2008)	1-2
	<b>Location and Political Maps</b>	
2	Location Map   Boundaries of Assembly Constituency - (Vidhan Sabha in District   Boundaries of Assembly Constituency under Parliamentary Constituency - (Lok Sabha)   Town & Village-wise Winner Parties- 2024, 2023, 2019, 2014, 2013, 2009 and 2008	3-11
	<b>Administrative Setup (2011)</b>	
3	District   Sub-district   Towns   Villages   Inhabited Villages   Uninhabited Villages   Village Panchayat   Intermediate Panchayat	12-27
	<b>Demographics (2011)</b>	
4	Population   Households   Rural/Urban Population   Towns and Villages by Population Size   Sex Ratio (Total & 0-6 Years)   Religious Population   Social Population   Literacy Rate	28-29
	<b>Electoral Features</b>	
5	Important Dates of Last Elections Held   Electors by Gender   Service Electors   Voters   Voters Turnout   Polling Stations & Average Number of Electors per Polling Station   Electors by Age Group   Present Elected Representatives	30-35
	<b>Historical Summary Election Results</b>	
6	Vote Share of Major Parties   Winning Margin (Number & Percentage   Polarity of Parties   Summary Result of Assembly Segment of Parliamentary Elections 2024, 2019, 2014, 2009 and 2004   Summary Result of Assembly Elections 2023, 2018, 2013, 2008 and 2003	36-47
	<b>Polling Station Level Election Results</b>	
7	Name and Number of Polling Station 2024, 2023, 2019, 2014, 2013, 2009 and 2008   Polling Station-wise Electors, Voters & Voters Turnout 2024, 2023, 2019, 2014, 2013, 2009 and 2008   Polling Station wise Elections Results 2024, 2023, 2019, 2014, 2013, 2009 and 2008	48-198
	<b>Share of Assembly Constituency</b>	
8	Share of Assembly Constituency - (Vidhan Sabha) in State, District and Parliamentary Constituency - (Lok Sabha)	199
	<b>Socio-Economic Amenities (2011)</b>	
9	Access to Administrative Units   Agricultural, Manufacturing and Industrial Commodities   Demographic Indicators   Education   Health & Manpower   Drinking Water Supply   Sanitation   Entertainment and Recreations Infrastructure   Power   Food Allocation Distribution and Marketing of Agriculture Commodities Infrastructure   Transport and Road Infrastructure   Communication   Banking and Financial Services   Land Use   Irrigation Source	201-215
10	<b>Abbreviation &amp; Sources</b>	217-218
11	<b>Disclaimer</b>	220

Location & Political Map



## Administrative Setup

### List of Village Panchayat & Intermediate Panchayat (Block) Name - 2011

Village Name	Village Panchayat Name	Intermediate Panchayat Name
Asta	Asta	Manora
Bachhranw	Bachhranw	Bagicha
Badakorenja	Bada Karonja	Jashpurnagar
Badhaikhana	Rengola	Jashpurnagar
Bagdol	Bagdol	Bagicha
Baghima	Bghima	Jashpurnagar
Bahora	Loro	Bagicha
Balachhapar	Purna Nagar	Jashpurnagar
Bamba	Bamba	Bagicha
Bamhanpura	Bamhanpura	Jashpurnagar
Banaibada	Bada Banai	Jashpurnagar
Banaichhota	Kanmora	Jashpurnagar
Aagdih	Turi Lodam	Jashpurnagar
Aarra	Aara	Jashpurnagar
Bargaon	Bargaon	Jashpurnagar
Bartoli	Bumtel	Manora
Ajdha	Mado	Manora
Akamba	Akamba	Bagicha
Basta	Bamhanpura	Jashpurnagar
Bedekona	Bedekona	Bagicha
Alori	Alori	Manora
Ambadand	Tatkela	Bagicha
Beherna	Baherna	Manora
Beldih	Harradipa	Manora
Amera Toli	Jakba	Jashpurnagar
Amgaon	Khamhali	Manora
Bend	Rengale	Bagicha
Bengta	Pidi	Jashpurnagar
Andhala	Khamhali	Manora

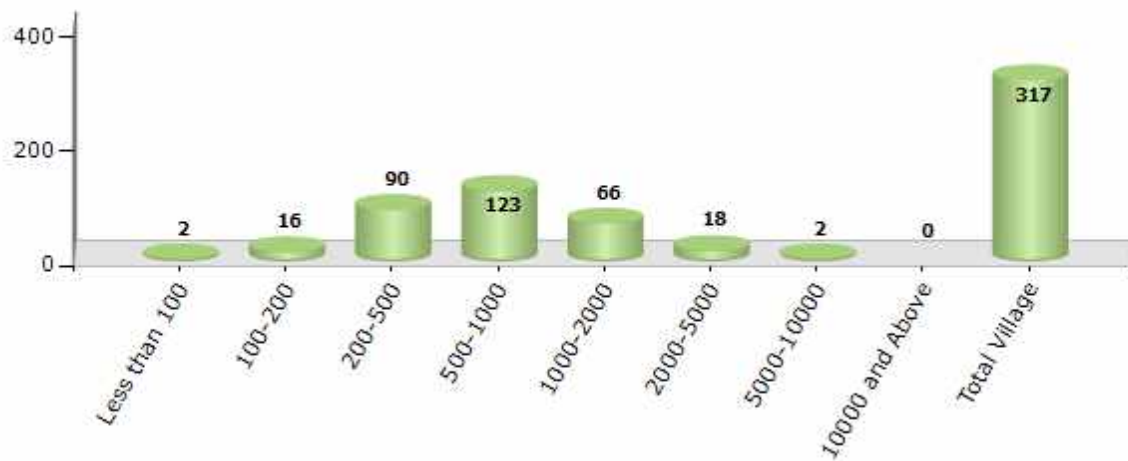
Contd....

Demographic

Number of Villages by Population Size - 2011

Less than 100	100-200	200-500	500-1000	1000-2000	2000-5000	5000-10000	10000 and Above	Total Village
2	16	90	123	66	18	2	0	317

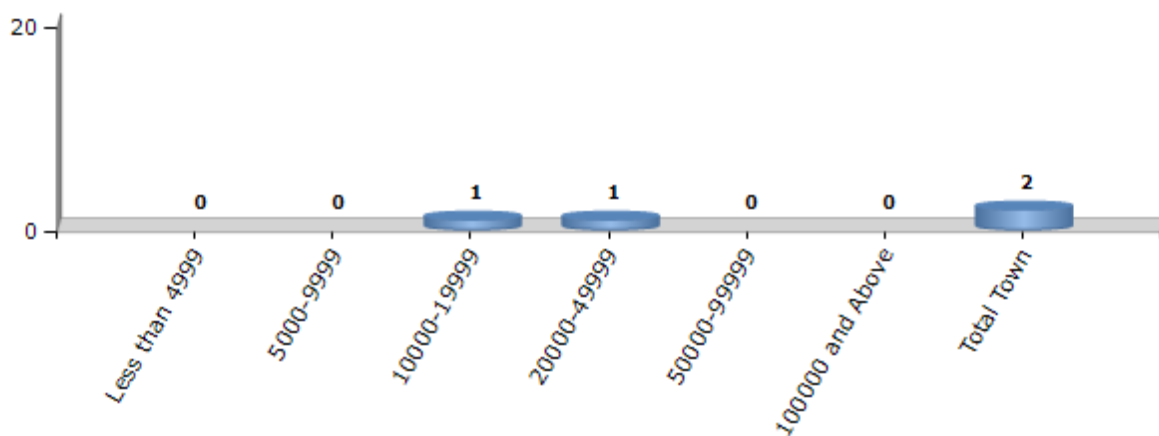
Number of Villages by Population Size - 2011



Number of Towns by Population Size - 2011

Less than 4999	5000-9999	10000-19999	20000-49999	50000-99999	100000 and Above	Total Town
0	0	1	1	0	0	2

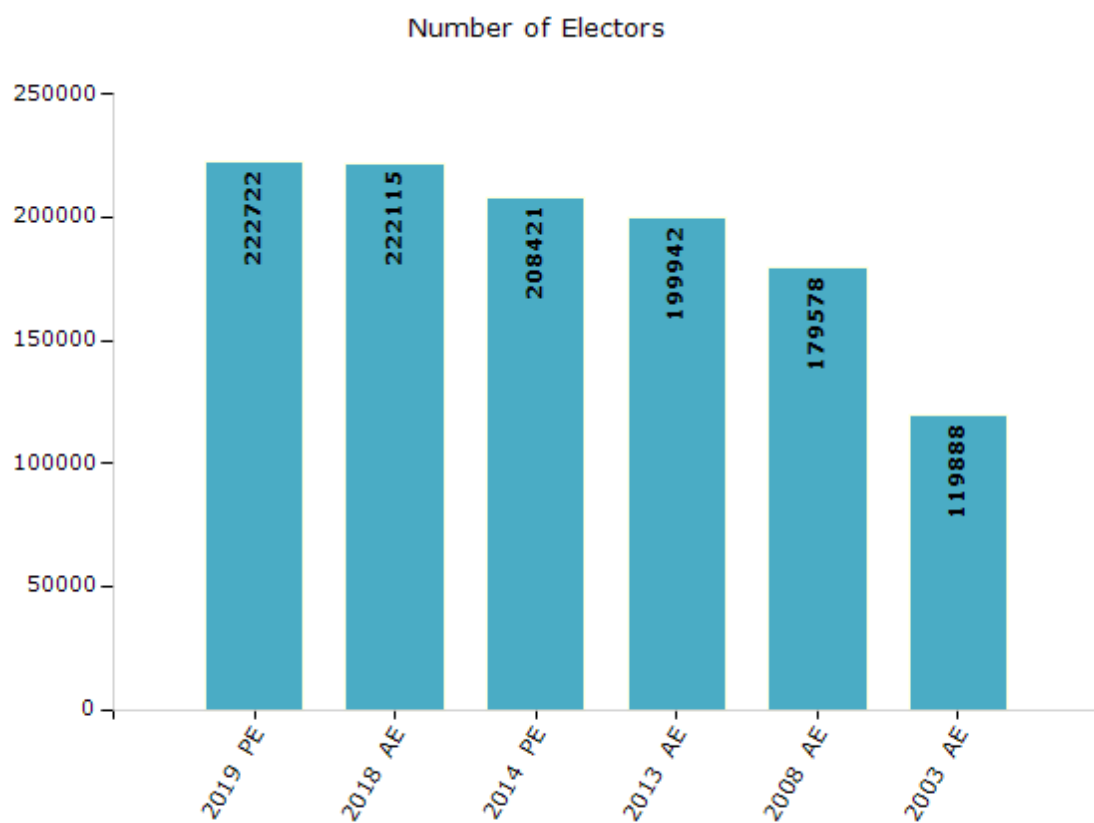
Number of Towns by Population Size - 2011



## Electoral Features

### Electoral by Male & Female

Year	Male	Female	Others	Total	Year	Male	Female	Others	Total
2019 PE	111910	110811	1	222722	2009 PE	-	-	-	-
2018 AE	111500	110588	27	222115	2008 AE	90490	89088	-	179578
2014 PE	105371	103050	0	208421	2004 PE	-	-	-	-
2013 AE	101534	98408	0	199942	2003 AE	60223	59665	-	119888



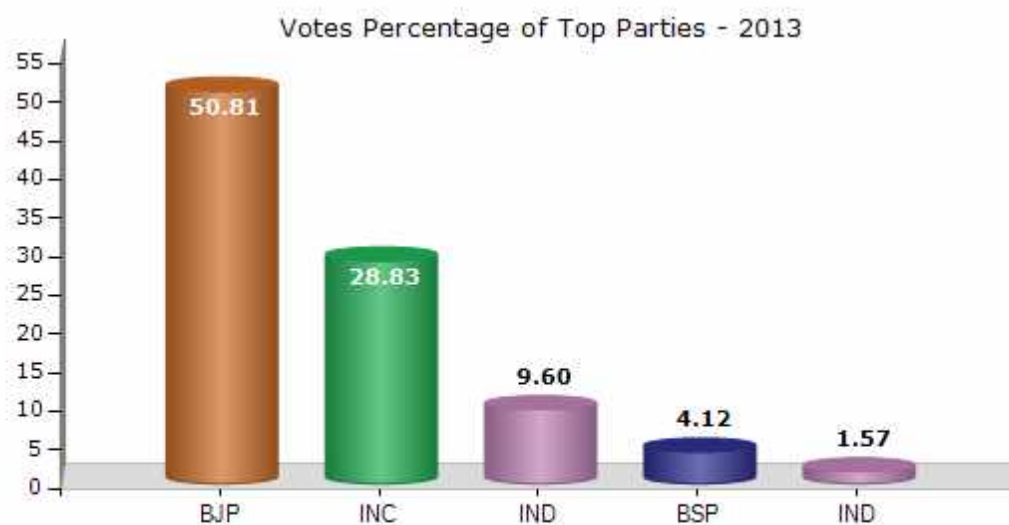
Note : AE : Assembly Election, PE : Assembly Segment of Parliamentary Election



## Historical Summary Election Results

### Summary Result of Assembly Election - 2013

Candidate Name	Party	Votes	Votes %
Rajsharan Bhagat	BJP	79419	50.81
Sarhul Ram Bhagat	INC	45070	28.83
Ganesh Ram Bhagat	IND	15001	9.6
Kripa Shankar Bhagat	BSP	6446	4.12
Vinay Prakash Ekka	IND	2458	1.57
Rajesh Lakra	GGP	1677	1.07
Bajrangbali Painkra	IND	1478	0.95
	NOTA	4760	3.05



## Polling Station Level Election Results

### Number and Name of Polling Stations (PS) (2013)

Number of Polling Stations	Name of Polling Stations	Number of Polling Stations	Name of Polling Stations
1	Dangari	22	Chhichhli-A
2	Sulesa 1	23	Ukai
3	Sulesa 2	24	Bhattha
4	Mahnai 1	25	Dumarkona 1
5	Mahnai 2	26	Dumarkona 2
6	Burjudih	27	Kandrai
7	Kawai 1	28	Sanna 1
8	Kawai 2	29	Sanna 2
9	Khakhra	30	Sanna 3
10	Nanhesar	31	Sanna 4
11	Khedar	32	Sanna 5
12	Kodopara	33	Harradipa
13	Kurwan	34	Bisodi
14	Champa 1	35	Loro
15	Champa 2	36	Gamhar Kona
16	Fuljhar	37	Bhadu
17	Incholi	38	Bhanwar
18	Marangi	39	Sonmuth
19	Bedekona	40	Kopa 1
20	Akamba	41	Kopa 2
21	Chalni	42	Mahua

Contd....

## Polling Station Level Election Results

### Polling Station-wise Votes Secured by Overall Top Five Parties in Jashpur Assembly in Assembly Election (AE) under Raigarh Parliamentary Constituency in Chhattisgarh (2013)

Number of Polling Station	Winner - Rajsharan Bhagat (BJP)	Runner-up - Sarhul Ram Bhagat (INC)	3rd - Ganesh Ram Bhagat (IND)	4th - Kripa Shankar Bhagat (BSP)	5th - Vinay Prakash Ekka (IND)	NOTA	Other	Total Votes Secured
36	305	21	18	12	6	19	3	384
37	225	160	15	23	4	9	4	440
38	233	56	19	11	5	10	3	337
39	159	216	128	7	6	7	20	543
40	272	34	38	18	2	5	10	379
41	190	170	105	12	7	24	16	524
42	659	60	10	12	14	22	15	792
43	263	34	97	19	9	10	5	437
44	311	121	112	11	6	25	18	604
45	463	32	72	16	4	27	12	626
46	430	25	29	36	8	37	10	575
47	261	301	50	23	5	16	12	668
48	202	91	3	19	4	33	8	360
49	366	149	75	27	6	28	15	666
50	586	27	39	26	9	12	15	714
51	319	26	19	25	11	9	12	421
52	328	122	57	21	16	25	4	573
53	218	134	101	9	2	13	8	485
54	138	42	55	22	0	34	6	297
55	356	140	166	19	16	24	40	761
56	448	116	63	17	12	17	13	686
57	154	31	63	20	1	40	21	330
58	304	30	84	9	5	6	4	442
59	581	87	83	26	30	60	22	889
60	285	50	204	29	27	66	19	680
61	109	18	194	9	15	26	23	394
62	142	17	132	66	20	80	5	462
63	199	46	170	24	16	26	17	498
64	205	21	93	24	7	41	17	408
65	383	65	35	18	13	22	22	558
66	286	69	22	27	16	44	28	492
67	216	23	21	12	6	17	9	304
68	203	82	33	18	7	7	12	362
69	445	69	57	10	13	10	9	613
70	398	100	47	24	2	8	14	593

Contd....

## Polling Station Level Election Results

### Winner, Runner-up and 3rd Party Position & Winning Margin According to Polling Stations in Jashpur Assembly in Assembly Election (AE) under Raigarh Parliamentary Constituency in Chhattisgarh (2013)

Polling Station Number	Winner Party	Winner Votes (%)	Runner-up Party	Runner-up Votes (%)	Winning Margin Votes (%)	Third Party	Third Party Votes (%)	Other Votes (%)
71	INC	283 (46.32)	BJP	255 (41.73)	28 (4.59)	IND (GRB)	58 (9.49)	15 (2.45)
72	BJP	317 (48.47)	INC	214 (32.72)	103 (15.75)	IND (GRB)	49 (7.49)	74 (11.31)
73	BJP	317 (51.38)	INC	231 (37.44)	86 (13.94)	IND (GRB)	28 (4.54)	41 (6.65)
74	INC	306 (61.94)	BJP	143 (28.95)	163 (32.99)	IND (GRB)	8 (1.62)	37 (7.49)
75	BJP	508 (62.41)	INC	202 (24.82)	306 (37.59)	IND (GRB)	56 (6.88)	48 (5.9)
76	BJP	333 (72.23)	INC	52 (11.28)	281 (60.95)	IND (GRB)	49 (10.63)	27 (5.86)
77	BJP	422 (51.46)	INC	297 (36.22)	125 (15.24)	IND (GRB)	38 (4.63)	63 (7.68)
78	BJP	564 (59)	INC	217 (22.7)	347 (36.3)	IND (GRB)	100 (10.46)	75 (7.85)
79	BJP	294 (62.69)	INC	81 (17.27)	213 (45.42)	IND (GRB)	68 (14.5)	26 (5.54)
80	INC	377 (67.56)	BJP	81 (14.52)	296 (53.04)	IND (GRB)	57 (10.22)	43 (7.71)
81	BJP	536 (80.84)	INC	42 (6.33)	494 (74.51)	BSP	33 (4.98)	52 (7.84)
82	INC	285 (54.39)	BJP	177 (33.78)	108 (20.61)	IND (GRB)	14 (2.67)	48 (9.16)
83	BJP	379 (68.17)	INC	88 (15.83)	291 (52.34)	IND (GRB)	51 (9.17)	38 (6.83)
84	BJP	177 (38.48)	INC	145 (31.52)	32 (6.96)	IND (GRB)	69 (15)	69 (15)
85	BJP	234 (49.06)	IND (GRB)	101 (21.17)	133 (27.89)	INC	87 (18.24)	55 (11.53)
86	BJP	207 (40.67)	IND (GRB)	154 (30.26)	53 (10.41)	INC	123 (24.17)	25 (4.91)
87	BJP	269 (34.71)	IND (GRB)	242 (31.23)	27 (3.48)	INC	196 (25.29)	68 (8.77)
88	INC	352 (48.62)	BJP	175 (24.17)	177 (24.45)	IND (GRB)	79 (10.91)	118 (16.3)
89	INC	264 (49.72)	BJP	143 (26.93)	121 (22.79)	IND (GRB)	39 (7.34)	85 (16.01)
90	INC	224 (31.55)	BJP	208 (29.3)	16 (2.25)	IND (GRB)	143 (20.14)	135 (19.01)
91	INC	213 (57.72)	BJP	91 (24.66)	122 (33.06)	IND (GRB)	23 (6.23)	42 (11.38)
92	BJP	555 (82.1)	INC	42 (6.21)	513 (75.89)	IND (GRB)	36 (5.33)	43 (6.36)
93	BJP	287 (62.39)	INC	117 (25.43)	170 (36.96)	IND (GRB)	37 (8.04)	19 (4.13)
94	INC	162 (34.18)	BJP	149 (31.43)	13 (2.75)	IND (GRB)	70 (14.77)	93 (19.62)
95	BJP	379 (82.93)	INC	27 (5.91)	352 (77.02)	IND (BP)	19 (4.16)	32 (7)
96	BJP	396 (48.47)	INC	296 (36.23)	100 (12.24)	IND (GRB)	82 (10.04)	43 (5.26)
97	BJP	234 (50.54)	IND (GRB)	130 (28.08)	104 (22.46)	INC	62 (13.39)	37 (7.99)
98	BJP	238 (42.96)	INC	222 (40.07)	16 (2.89)	BSP	35 (6.32)	59 (10.65)
99	BJP	421 (71.84)	IND (GRB)	63 (10.75)	358 (61.09)	INC	33 (5.63)	69 (11.77)
100	BJP	353 (54.06)	INC	178 (27.26)	175 (26.8)	BSP	46 (7.04)	76 (11.64)
101	INC	213 (48.52)	BJP	133 (30.3)	80 (18.22)	BSP	49 (11.16)	44 (10.02)
102	BJP	189 (44.37)	INC	143 (33.57)	46 (10.8)	IND (GRB)	48 (11.27)	46 (10.8)
103	INC	204 (46.36)	BJP	179 (40.68)	25 (5.68)	BSP	22 (5)	35 (7.95)
104	BSP	191 (42.73)	INC	141 (31.54)	50 (11.19)	BJP	59 (13.2)	56 (12.53)
105	BJP	363 (52.76)	INC	223 (32.41)	140 (20.35)	IND (GRB)	52 (7.56)	50 (7.27)

Contd....

## Socio-Economic Amenities - Rural

### Access to Education Facilities

Particulars	Number of Village (% of Population)				
	Available	Not Available	If Not Available (Distance of Nearest Facility)		
			A	B	C
Govt. Primary School	309 (98)	8 (2)	2 (0)	0 (0)	0 (0)
Private Primary School	43 (18)	274 (82)	1 (0)	0 (0)	0 (0)
Govt. Middle School	151 (64)	166 (36)	94 (18)	30 (6)	3 (1)
Private Middle School	27 (11)	290 (89)	15 (3)	4 (1)	0 (0)
Govt. Secondary School	39 (25)	278 (75)	86 (19)	100 (28)	27 (8)
Private Secondary School	24 (10)	293 (90)	18 (4)	14 (3)	2 (0)
Govt. Senior Secondary School	20 (15)	297 (85)	44 (11)	85 (27)	85 (23)
Private Senior Secondary School	18 (8)	299 (92)	21 (4)	12 (2)	6 (2)
Govt. Arts and Science Degree College	2 (1)	315 (99)	18 (5)	45 (11)	222 (71)
Private Arts and Science Degree College	1 (1)	316 (99)	0 (0)	0 (0)	4 (4)
Govt. Engineering College	0 (0)	317 (100)	0 (0)	2 (0)	284 (86)
Private Engineering College	0 (0)	317 (100)	0 (0)	0 (0)	3 (3)
Govt. Medicine College	0 (0)	317 (100)	0 (0)	1 (0)	289 (89)
Private Medicine College	0 (0)	317 (100)	0 (0)	0 (0)	3 (3)
Govt. Management Institute	0 (0)	317 (100)	0 (0)	0 (0)	226 (70)
Private Management Institute	0 (0)	317 (100)	0 (0)	0 (0)	3 (3)
Govt. Polytechnic	0 (0)	317 (100)	0 (0)	0 (0)	292 (93)
Private Polytechnic	0 (0)	317 (100)	0 (0)	0 (0)	1 (0)
Govt. Vocational Training School/ITI	0 (0)	317 (100)	0 (0)	0 (0)	281 (87)
Private Vocational Training School/ITI	0 (0)	317 (100)	0 (0)	0 (0)	6 (3)
Govt. Non Formal Training Centre	4 (1)	313 (99)	5 (1)	5 (1)	69 (20)
Private Non Formal Training Centre	1 (0)	316 (100)	0 (0)	0 (0)	1 (0)
Govt. School For Disabled	1 (1)	316 (99)	2 (0)	4 (1)	170 (48)
Private School For Disabled	1 (1)	316 (99)	0 (0)	0 (0)	65 (26)
Government Others	5 (3)	312 (97)	12 (3)	28 (9)	51 (22)
Private Others	0 (0)	317 (100)	1 (0)	1 (1)	5 (3)

Note : Distance A : Less than 5 km; B : Between 5-10 km; C : 10+ km.; Source : Data Analysis is based on 2011 Census.

## DISCLAIMER

The Terms of Use and Disclaimer of Datanet India Private Limited (hereinafter referred to as "Datanet") for use of this analysis report of **Jashpur Assembly Constituency (Jashpur Vidhan Sabha)** :-

1. **Assembly Factbook™** is a Registered Trade Mark owned by Datanet.
2. All the maps are sketched and graphical representation only and have not been drawn to the scale and also not to represent the actual geographical area or boundary of the unit.
3. The data for the aforesaid analysis is based on authentic sources and has been culled from the various publications of Census, CSO and NSSO for district and block level data, various central and state government departments, Central & State Elections Commissions and the concerned Returning Officers' releases, Electoral Rolls, Election results and allied publications, internal assessment, surveys, estimates and analysis. Therefore, certain adjustment of data at micro level may have been done to arrive closer to the macro data.
4. Data have been provided on an "As Is" and "As AVAILABLE" basis
5. The colours shown in the maps or diagram and charts of a particular party, alliance or AC are indicative and do not represent them.
6. This publication which includes maps, sheets, graphs and data would be the property under copyright of Datanet only. The user may use these for its internal study, analysis and research purposes. It's public display, re-selling or any commercial uses by the user are not allowed.
7. Datanet has taken due care and caution in compilation and processing of data and allied information, but does not guarantee the accuracy, adequacy or completeness of any information/analysis and will be not responsible for any errors or omissions or for the results obtained from the use of such information/analysis.
8. All the contents for the publication have been culled from various authentic sources and Datanet reasonably believes such sources to be reliable, but does not make any representations, express or implied as to the accuracy or fitness of use of such information. The information or contents of the information/analysis do not constitute advice and should not be relied upon in making (or refraining from making) any decision. Any reliance placed upon the information provided by Datanet is the sole responsibility and strictly at the user's risk.
9. In no event will Datanet be liable for any damages (including, without limitation, damages for loss of business projects, or loss of profits) arising in contract, tort or otherwise from the use of or inability to use any of its contents, or from any action taken (or refrained from being taken) as a result of using the analysis or any of its contents. Datanet its directors, owners, editors, officials, employees, distributor and agents or any associate will not be liable for any errors in the information contained or any consequences arising from the use of the contents of the provided information/analysis.
10. If any provision of these terms and conditions is held invalid or illegal or unenforceable for any reason by any court of competent jurisdiction, such provision shall be severed and the remainder of provisions of the terms and conditions shall continue in full force and effect as if the Term of Use had been executed with the invalid, illegal or unenforceable provision eliminated.
11. If there are any discrepancies in the information provided, please bring it to attention of Datanet for suitable rectification measures.

**Get Complete Book  
At Datanet India eBooks Store**

[www.datanetindia-ebooks.com](http://www.datanetindia-ebooks.com)

or go directly at

[http://www.datanetindia-  
ebooks.com/Assembly\\_factbook/Chhattisgarh/Raigarh/  
Jashpur](http://www.datanetindia-ebooks.com/Assembly_factbook/Chhattisgarh/Raigarh/Jashpur)

 **india**stat**elections**

