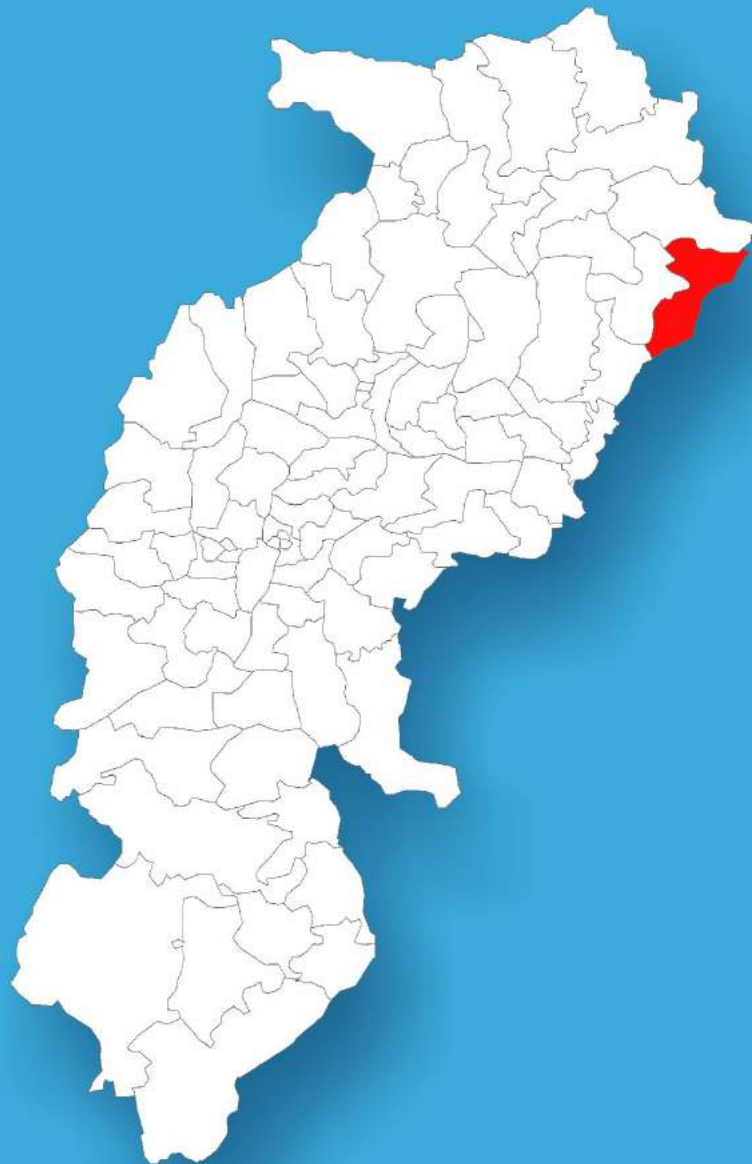




Chhattisgarh

# Assembly Factbook™

Kunkuri Assembly Constituency



Key Electoral Data of Kunkuri  
Assembly Constituency (Vidhan Sabha)

Chhattisgarh

# **Assembly Factbook™**

Kunkuri Assembly Constituency



Kunkuri Vidhan Sabha

## **Editor & Director**

Dr. R.K. Thukral

## **Research Editor**

Dr. Shafeeq Rahman

## **Compiled, Researched and Published by Datanet India Pvt. Ltd.**

D-100, 1st Floor,

Okhla Industrial Area, Phase-I,  
New Delhi- 110020.

Ph.: 91-11- 43580781-84

Email : support@indiastatpublications.com

Website : www.indiastatelections.com

## **Online Book Store :**

www.indiastatpublications.com

**Report No. :** AFB/CG-13-0125

**ISBN :** 978-93-87312-62-3

**First Edition :** January, 2018

**Eighth Updated Edition :** January, 2025

**Price :** Rs. 11500/-

US\$ 310

**© Datanet India Pvt. Ltd.**

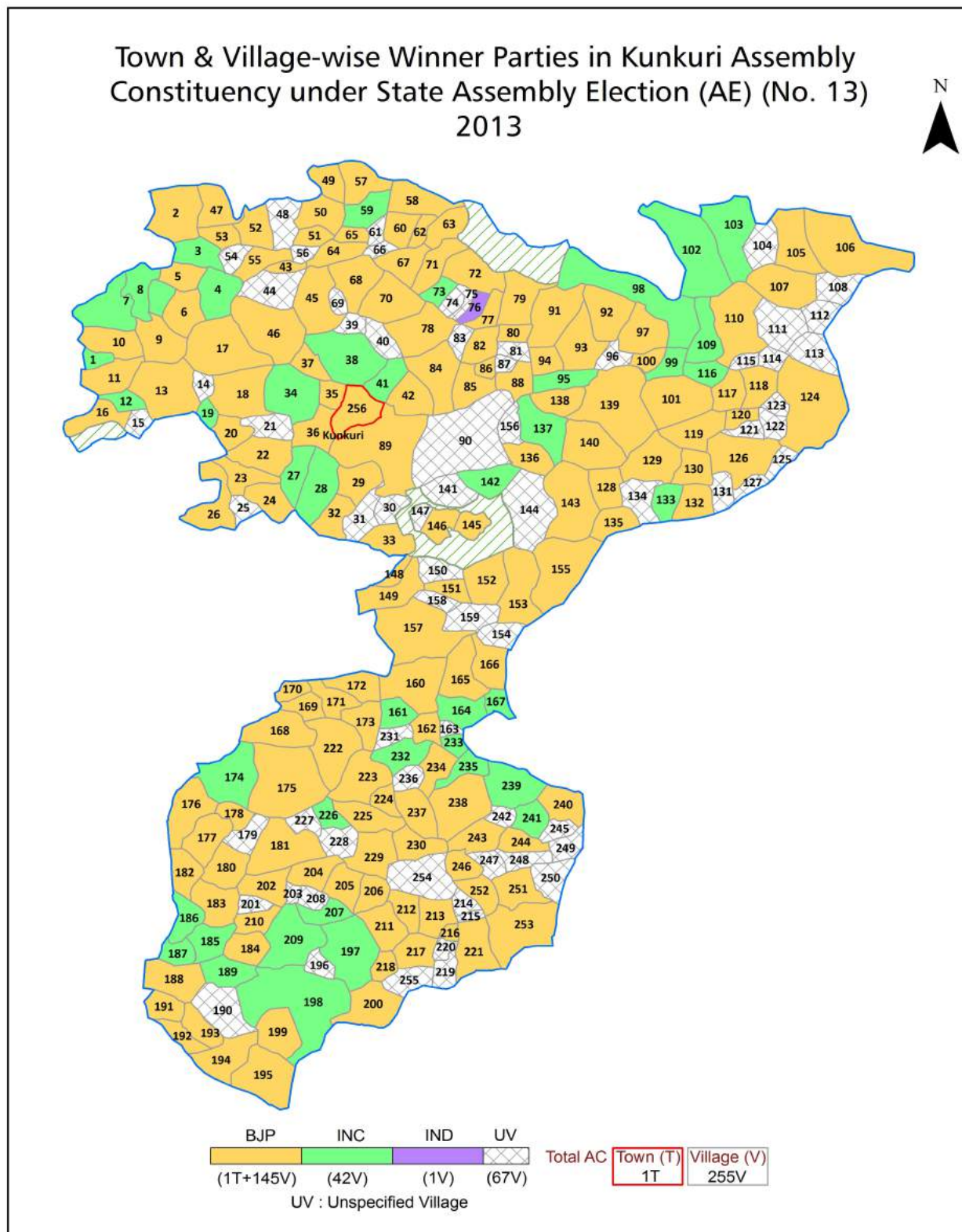
All rights reserved. No part of this book may be reproduced, stored in a retrieval system or transmitted in any form or by any means, mechanical photocopying, photographing, scanning, recording or otherwise without the prior written permission of the publisher. Please refer to Disclaimer at page no. 228 for the use of this publication.

Printed in India

No.	Particulars	Page No.
	<b>Introduction</b>	
1	Assembly Constituency - (Vidhan Sabha) at a Glance   Features of Assembly as per Delimitation Commission of India (2008)	1-2
	<b>Location and Political Maps</b>	
2	Location Map   Boundaries of Assembly Constituency - (Vidhan Sabha in District   Boundaries of Assembly Constituency under Parliamentary Constituency - (Lok Sabha)   Town & Village-wise Winner Parties- 2024, 2023, 2019, 2018, 2014, 2013, 2009 and 2008	3-11
	<b>Administrative Setup (2011)</b>	
3	District   Sub-district   Towns   Villages   Inhabited Villages   Uninhabited Villages   Village Panchayat   Intermediate Panchayat	12-24
	<b>Demographics (2011)</b>	
4	Population   Households   Rural/Urban Population   Towns and Villages by Population Size   Sex Ratio (Total & 0-6 Years)   Religious Population   Social Population   Literacy Rate	25-26
	<b>Electoral Features</b>	
5	Important Dates of Last Elections Held   Electors by Gender   Service Electors   Voters   Voters Turnout   Polling Stations & Average Number of Electors per Polling Station   Electors by Age Group   Present Elected Representatives	27-32
	<b>Historical Summary Election Results</b>	
6	Vote Share of Major Parties   Winning Margin (Number & Percentage   Polarity of Parties   Summary Result of Assembly Segment of Parliamentary Elections 2024, 2019, 2014 and 2009   Summary Result of Assembly Elections 2023, 2018, 2013 and 2008	33-42
	<b>Polling Station Level Election Results</b>	
7	Name and Number of Polling Station 2024, 2023, 2019, 2018, 2014, 2013, 2009 and 2008   Polling Station-wise Electors, Voters & Voters Turnout 2024, 2023, 2019, 2018, 2014, 2013, 2009 and 2008   Polling Station wise Elections Results 2024, 2023, 2019, 2018, 2014, 2013, 2009 and 2008	43-206
	<b>Share of Assembly Constituency</b>	
8	Share of Assembly Constituency - (Vidhan Sabha) in State, District and Parliamentary Constituency - (Lok Sabha)	207
	<b>Socio-Economic Amenities (2011)</b>	
9	Access to Administrative Units   Agricultural, Manufacturing and Industrial Commodities   Demographic Indicators   Education   Health & Manpower   Drinking Water Supply   Sanitation   Entertainment and Recreations Infrastructure   Power   Food Allocation Distribution and Marketing of Agriculture Commodities Infrastructure   Transport and Road Infrastructure   Communication   Banking and Financial Services   Land Use   Irrigation Source	209-223
10	<b>Abbreviation &amp; Sources</b>	225-226
11	<b>Disclaimer</b>	228



## Location & Political Map



## Administrative Setup

### List of Village Panchayat & Intermediate Panchayat (Block) Name - 2011

Village Name	Village Panchayat Name	Intermediate Panchayat Name
Abira	Kohpani	Pharsabahar (Tapkara)
Amadiha	Amadiha	Pharsabahar (Tapkara)
Ambachunwa	Bematatoli	Kunkuri
Ambakachhar	Ambakachhar	Pharsabahar (Tapkara)
Ankira	Ankira	Pharsabahar (Tapkara)
Aurijor	Khutgaon	Pharsabahar (Tapkara)
Aurijor	Ganjhiyadih	Pharsabahar (Tapkara)
Babusajbahar	Babusajbahar	Pharsabahar (Tapkara)
Bakuna	Bakuna	Duldula
Baluwahar	Amadiha	Pharsabahar (Tapkara)
Bamhani	Bamhani	Duldula
Bamhanmara	Bamhanmara	Pharsabahar (Tapkara)
Bandar Chunwa	Bandar Chunwa	Kunkuri
Bandhatoli	Sajbahar	Pharsabahar (Tapkara)
Bangaon	Bangaon	Duldula
Bangaon	Bangaon	Pharsabahar (Tapkara)
Bangurkela	Bangurkela	Duldula
Bankombo	Bankombo	Kunkuri
Bansajhal	Bansajhal	Pharsabahar (Tapkara)
Banspatra	Banspatra	Duldula
Banstala	Banstala	Duldula
Barangjor	Barangjor	Kunkuri
Bardand	Bardand	Kunkuri
Bardih	Kharibahar	Pharsabahar (Tapkara)
Barkaspali	Sajbahar	Pharsabahar (Tapkara)
Baro	Baro	Pharsabahar (Tapkara)
Barpani	Barpani	Duldula
Barpani	Barpani	Duldula
Basantala	Basantala	Kunkuri

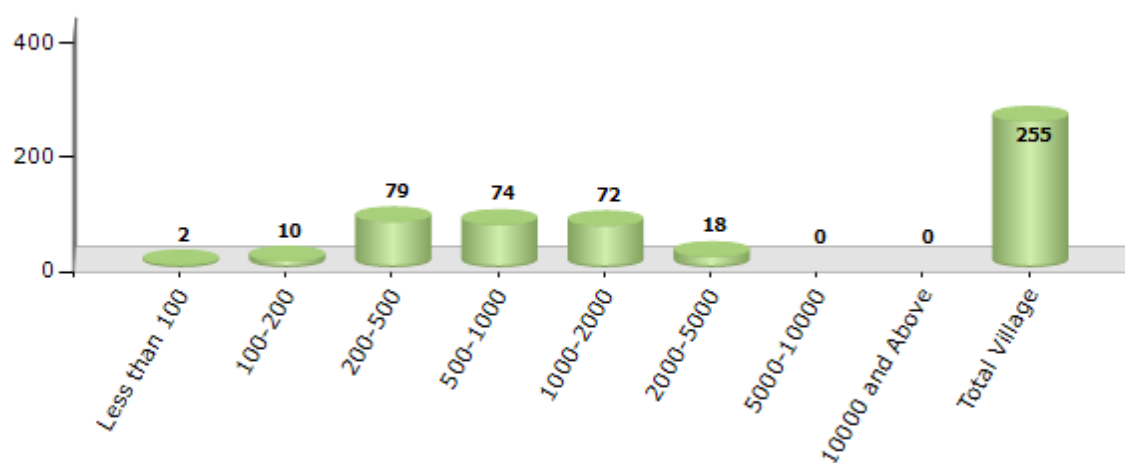
Contd....

## Demographic

### Number of Villages by Population Size - 2011

Less than 100	100-200	200-500	500-1000	1000-2000	2000-5000	5000-10000	10000 and Above	Total Village
2	10	79	74	72	18	0	0	255

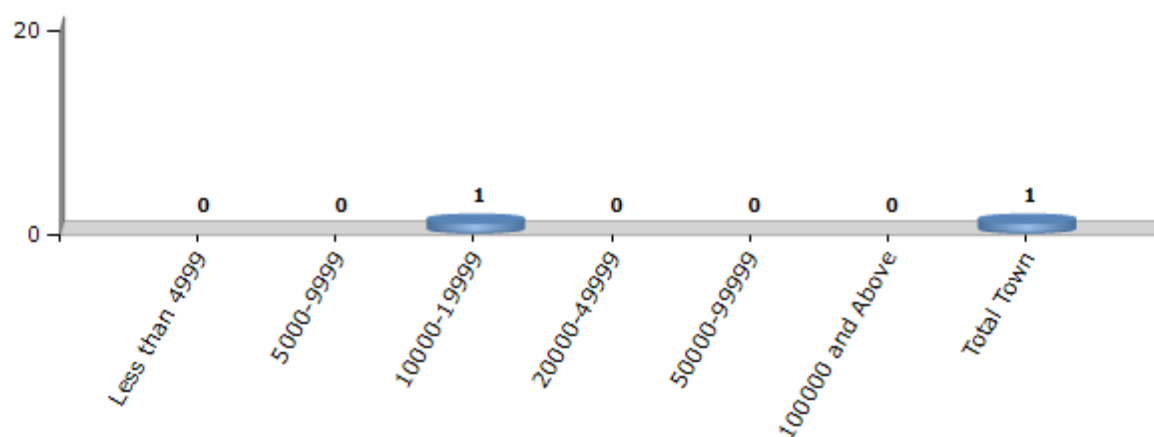
Number of Villages by Population Size - 2011



### Number of Towns by Population Size - 2011

Less than 4999	5000-9999	10000-19999	20000-49999	50000-99999	100000 and Above	Total Town
0	0	1	0	0	0	1

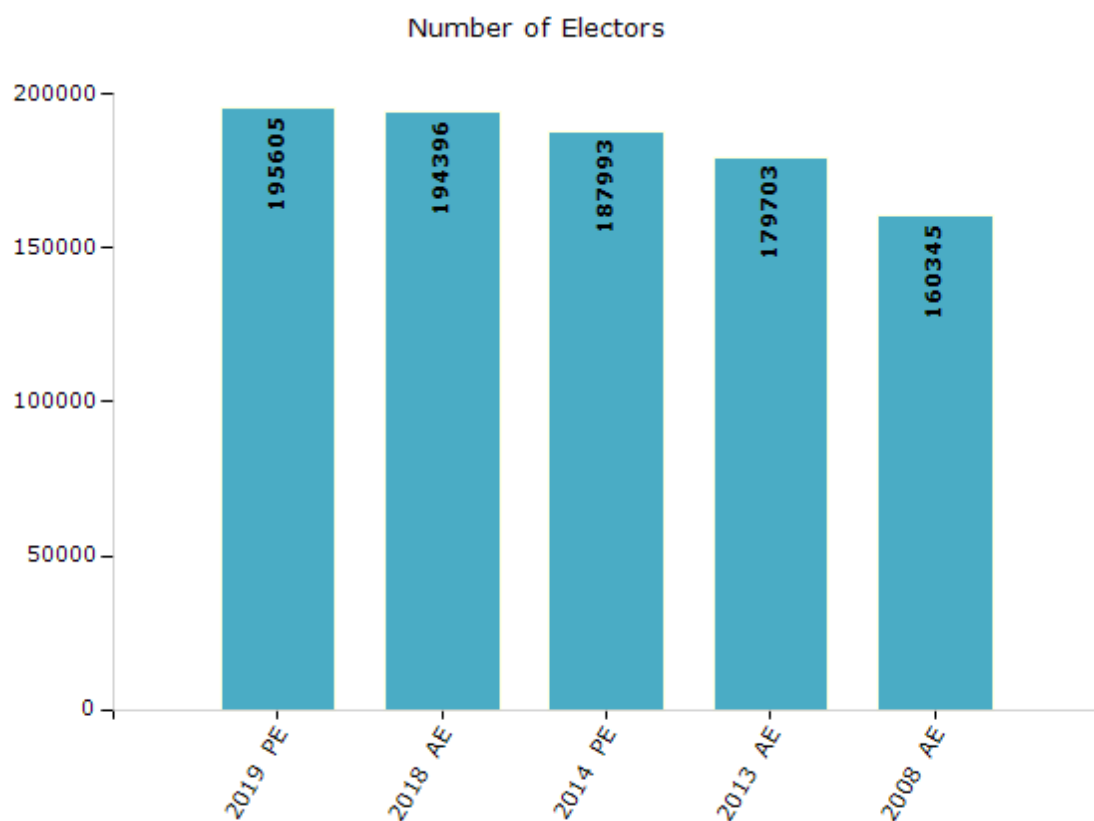
Number of Towns by Population Size - 2011



## Electoral Features

### Electoral by Male & Female

Year	Male	Female	Others	Total	Year	Male	Female	Others	Total
2019 PE	97181	98424	0	195605	2009 PE	-	-	-	-
2018 AE	96660	97736	0	194396	2008 AE	79507	80838	-	160345
2014 PE	93708	94285	0	187993	2004 PE	-	-	-	-
2013 AE	90177	89526	0	179703	2003 AE	-	-	-	-



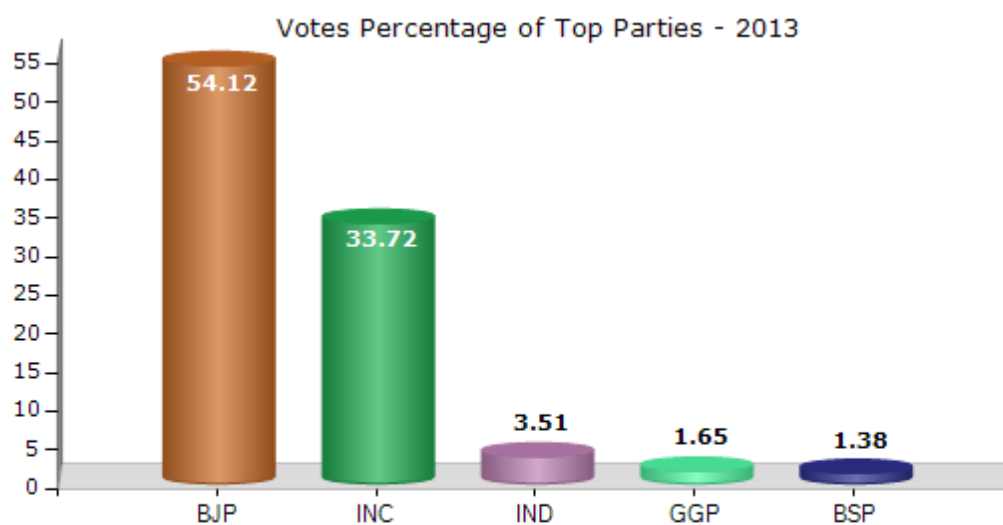
Note : AE : Assembly Election, PE : Assembly Segment of Parliamentary Election



## Historical Summary Election Results

### Summary Result of Assembly Election - 2013

Candidate Name	Party	Votes	Votes %
Rohit Kumar Sai	BJP	76593	54.12
Abraham Tirkey	INC	47727	33.72
Dr.P C Kujur	IND	4971	3.51
Tekdhari Ram Manjhi	GGP	2335	1.65
Nestor Kujur	BSP	1957	1.38
Indranath Painkra	IND	1373	0.97
Pramod Kujur	IND	1324	0.94
Satman Sai	CSP	1141	0.81
	NOTA	4114	2.91



## Polling Station Level Election Results

### Number and Name of Polling Stations (PS) (2018)

Number of Polling Stations	Name of Polling Stations	Number of Polling Stations	Name of Polling Stations
1	Sindrimunda	22	Kharvatoli
2	Bardand	23	Kamtara
3	Putookela	24	Jokari
4	Kotia	25	Khutgaon
5	Ranikombo	26	Kudookela
6	Matasi	27	Kudukela
7	Narainpur	28	Jamchuan 1
8	Narainpur	29	Jamchwan-2
9	Hastinapur	30	Bankombo
10	Darakhrika	31	Ghatamunda 1
11	Bene	32	Ghatamunda 2
12	Basnatla	33	Rajauti
13	Chatakpur	34	Kurkunga
14	Rengarghat	35	Charaikhara
15	Bilaspur	36	Belsunga
16	Navapara	37	Jokbahala
17	Bhelvantoli	38	Behrakhar
18	Botnidand	39	Judhvain
19	Dumartoli	40	Pakarikachhar
20	Keradih	41	Hetkapa
21	Keradih 2	42	Uparkapa

Contd....

## Polling Station Level Election Results

### Polling Station-wise Votes Secured by Overall Top Five Parties in Kunkuri Assembly in Assembly Election (AE) under Raigarh Parliamentary Constituency in Chhattisgarh (2018)

Number of Polling Station	Winner - U. D. Minj (INC)	Runner-up - Bharat Sai (BJP)	3rd - Benjamin Minj (BSP)	4th - Asundev Sai (AAP)	5th - Sushila Sai Painkra (IND)	NOTA	Other	Total Votes Secured
36	225	136	2	3	2	3	6	377
37	327	44	3	2	4	1	6	387
38	203	261	17	5	2	11	29	528
39	155	95	4	2	2	5	2	265
40	201	316	21	2	2	7	15	564
41	356	98	2	2	4	3	13	478
42	55	236	5	3	10	4	11	324
43	96	192	1	2	2	1	3	297
44	414	392	17	6	8	18	49	904
45	185	249	5	0	3	4	6	452
46	164	422	8	6	8	7	29	644
47	120	8	1	0	1	1	6	137
48	470	175	2	9	4	2	18	680
49	218	409	6	7	12	6	37	695
50	259	343	4	3	11	5	9	634
51	292	220	5	3	1	6	11	538
52	178	183	5	5	5	2	15	393
53	331	326	8	9	13	11	34	732
54	113	252	6	4	12	8	31	426
55	278	119	3	25	1	2	11	439
56	199	297	6	11	5	5	32	555
57	336	271	4	6	7	4	36	664
58	333	216	4	8	11	23	107	702
59	443	367	18	9	11	6	49	903
60	152	428	12	1	3	5	7	608
61	301	424	3	5	6	1	19	759
62	379	273	3	2	7	13	34	711
63	29	141	7	3	6	4	49	239
64	376	274	7	5	3	7	40	712
65	100	332	4	3	6	5	19	469
66	429	253	3	9	2	2	14	712
67	285	389	1	7	3	8	22	715
68	193	373	3	2	3	7	11	592
69	191	215	1	2	0	4	18	431
70	295	408	5	7	14	6	29	764

Contd....

## Polling Station Level Election Results

**Winner, Runner-up and 3rd Party Position & Winning Margin According to Polling Stations in Kunkuri Assembly in Assembly Election (AE) under Raigarh Parliamentary Constituency in Chhattisgarh (2018)**

Polling Station Number	Winner Party	Winner Votes (%)	Runner-up Party	Runner-up Votes (%)	Winning Margin Votes (%)	Third Party	Third Party Votes (%)	Other Votes (%)
71	INC	573 (85.14)	BJP	75 (11.14)	498 (74)	IND (MM)	8 (1.19)	17 (2.53)
72	BJP	186 (49.08)	INC	180 (47.49)	6 (1.59)	GGP	4 (1.06)	9 (2.37)
73	INC	240 (55.17)	BJP	172 (39.54)	68 (15.63)	AAP	4 (0.92)	19 (4.37)
74	BJP	390 (64.89)	INC	189 (31.45)	201 (33.44)	BSP	5 (0.83)	17 (2.83)
75	INC	309 (48.21)	BJP	292 (45.55)	17 (2.66)	BSP	9 (1.4)	31 (4.84)
76	BJP	263 (52.6)	INC	216 (43.2)	47 (9.4)	IND (KRN)	6 (1.2)	15 (3)
77	INC	395 (77)	BJP	109 (21.25)	286 (55.75)	BSP	2 (0.39)	7 (1.36)
78	BJP	429 (70.56)	INC	115 (18.91)	314 (51.65)	AAP	29 (4.77)	35 (5.76)
79	INC	251 (54.57)	BJP	186 (40.43)	65 (14.14)	AAP	6 (1.3)	17 (3.7)
80	INC	397 (68.8)	BJP	131 (22.7)	266 (46.1)	IND (MM)	13 (2.25)	36 (6.24)
81	BJP	238 (54.46)	INC	176 (40.27)	62 (14.19)	AAP	4 (0.92)	19 (4.35)
82	INC	198 (49.01)	BJP	195 (48.27)	3 (0.74)	AAP	3 (0.74)	8 (1.98)
83	INC	385 (58.96)	BJP	225 (34.46)	160 (24.5)	IND (MM)	6 (0.92)	37 (5.67)
84	INC	343 (71.46)	BJP	87 (18.13)	256 (53.33)	IND (MM)	9 (1.88)	41 (8.54)
85	INC	342 (93.19)	BJP	11 (3)	331 (90.19)	AAP	4 (1.09)	10 (2.72)
86	INC	280 (54.05)	BJP	208 (40.15)	72 (13.9)	BSP	5 (0.97)	25 (4.83)
87	INC	394 (50.58)	BJP	332 (42.62)	62 (7.96)	BSP	10 (1.28)	43 (5.52)
88	INC	344 (56.67)	BJP	216 (35.58)	128 (21.09)	AAP	10 (1.65)	37 (6.1)
89	BJP	432 (77.28)	INC	88 (15.74)	344 (61.54)	IND (SSP)	6 (1.07)	33 (5.9)
90	BJP	227 (50.56)	INC	176 (39.2)	51 (11.36)	GGP	17 (3.79)	29 (6.46)
91	INC	425 (90.62)	BJP	24 (5.12)	401 (85.5)	AAP	6 (1.28)	14 (2.99)
92	BJP	148 (53.24)	INC	113 (40.65)	35 (12.59)	IND (SSP)	5 (1.8)	12 (4.32)
93	BJP	167 (48.13)	INC	161 (46.4)	6 (1.73)	GGP	6 (1.73)	13 (3.75)
94	BJP	282 (68.12)	INC	90 (21.74)	192 (46.38)	BSP	4 (0.97)	38 (9.18)
95	BJP	250 (48.08)	INC	219 (42.12)	31 (5.96)	GGP	11 (2.12)	40 (7.69)
96	BJP	300 (61.6)	INC	161 (33.06)	139 (28.54)	IND (KRN)	6 (1.23)	20 (4.11)
97	BJP	407 (69.1)	INC	165 (28.01)	242 (41.09)	BSP	5 (0.85)	12 (2.04)
98	INC	375 (79.62)	BJP	72 (15.29)	303 (64.33)	AAP	6 (1.27)	18 (3.82)
99	BJP	581 (67.95)	INC	182 (21.29)	399 (46.66)	GGP	25 (2.92)	67 (7.84)
100	BJP	180 (54.38)	INC	135 (40.79)	45 (13.59)	IND (KKO)	3 (0.91)	13 (3.93)
101	INC	354 (82.33)	BJP	46 (10.7)	308 (71.63)	IND (MM)	8 (1.86)	22 (5.12)
102	BJP	231 (51.22)	INC	187 (41.46)	44 (9.76)	IND (SSP)	5 (1.11)	28 (6.21)
103	BJP	170 (48.02)	INC	150 (42.37)	20 (5.65)	IND (SSP)	7 (1.98)	27 (7.63)
104	INC	278 (52.85)	BJP	203 (38.59)	75 (14.26)	IND (KRN)	7 (1.33)	38 (7.22)
105	BJP	395 (61.53)	INC	167 (26.01)	228 (35.52)	IND (KRN)	16 (2.49)	64 (9.97)

Contd....

## Socio-Economic Amenities - Rural

### Access to Education Facilities

Particulars	Number of Village (% of Population)				
	Available	Not Available	If Not Available (Distance of Nearest Facility)		
			A	B	C
Govt. Primary School	249 (99)	6 (1)	2 (0)	0 (0)	0 (0)
Private Primary School	34 (24)	221 (76)	0 (0)	1 (0)	0 (0)
Govt. Middle School	142 (77)	113 (23)	82 (16)	12 (3)	5 (1)
Private Middle School	24 (18)	231 (82)	1 (0)	1 (0)	0 (0)
Govt. Secondary School	43 (33)	212 (67)	78 (22)	86 (31)	22 (5)
Private Secondary School	10 (6)	245 (94)	8 (2)	2 (0)	1 (0)
Govt. Senior Secondary School	19 (16)	236 (84)	49 (18)	88 (36)	78 (21)
Private Senior Secondary School	9 (6)	246 (94)	0 (0)	3 (2)	1 (0)
Govt. Arts and Science Degree College	3 (3)	252 (97)	9 (3)	25 (11)	203 (77)
Private Arts and Science Degree College	0 (0)	255 (100)	0 (0)	0 (0)	4 (1)
Govt. Engineering College	0 (0)	255 (100)	0 (0)	0 (0)	237 (90)
Private Engineering College	0 (0)	255 (100)	0 (0)	0 (0)	0 (0)
Govt. Medicine College	0 (0)	255 (100)	0 (0)	1 (0)	232 (89)
Private Medicine College	2 (1)	253 (99)	0 (0)	0 (0)	0 (0)
Govt. Management Institute	0 (0)	255 (100)	0 (0)	0 (0)	177 (64)
Private Management Institute	0 (0)	255 (100)	0 (0)	0 (0)	16 (9)
Govt. Polytechnic	0 (0)	255 (100)	1 (1)	0 (0)	235 (92)
Private Polytechnic	0 (0)	255 (100)	0 (0)	0 (0)	2 (0)
Govt. Vocational Training School/ITI	1 (2)	254 (98)	12 (5)	34 (15)	183 (70)
Private Vocational Training School/ITI	0 (0)	255 (100)	0 (0)	0 (0)	8 (2)
Govt. Non Formal Training Centre	31 (14)	224 (86)	12 (3)	7 (4)	29 (14)
Private Non Formal Training Centre	2 (1)	253 (99)	0 (0)	0 (0)	2 (2)
Govt. School For Disabled	1 (1)	254 (99)	0 (0)	0 (0)	146 (64)
Private School For Disabled	0 (0)	255 (100)	0 (0)	1 (0)	71 (23)
Government Others	0 (0)	255 (100)	0 (0)	0 (0)	1 (0)
Private Others	0 (0)	255 (100)	0 (0)	0 (0)	0 (0)

Note : Distance A : Less than 5 km; B : Between 5-10 km; C : 10+ km.; Source : Data Analysis is based on 2011 Census.

## DISCLAIMER

The Terms of Use and Disclaimer of Datanet India Private Limited (hereinafter referred to as "Datanet") for use of this analysis report of **Kunkuri Assembly Constituency (Kunkuri Vidhan Sabha)** :-

1. **Assembly Factbook™** is a Registered Trade Mark owned by Datanet.
2. All the maps are sketched and graphical representation only and have not been drawn to the scale and also not to represent the actual geographical area or boundary of the unit.
3. The data for the aforesaid analysis is based on authentic sources and has been culled from the various publications of Census, CSO and NSSO for district and block level data, various central and state government departments, Central & State Elections Commissions and the concerned Returning Officers' releases, Electoral Rolls, Election results and allied publications, internal assessment, surveys, estimates and analysis. Therefore, certain adjustment of data at micro level may have been done to arrive closer to the macro data.
4. Data have been provided on an "As Is" and "As AVAILABLE" basis
5. The colours shown in the maps or diagram and charts of a particular party, alliance or AC are indicative and do not represent them.
6. This publication which includes maps, sheets, graphs and data would be the property under copyright of Datanet only. The user may use these for its internal study, analysis and research purposes. It's public display, re-selling or any commercial uses by the user are not allowed.
7. Datanet has taken due care and caution in compilation and processing of data and allied information, but does not guarantee the accuracy, adequacy or completeness of any information/analysis and will be not responsible for any errors or omissions or for the results obtained from the use of such information/analysis.
8. All the contents for the publication have been culled from various authentic sources and Datanet reasonably believes such sources to be reliable, but does not make any representations, express or implied as to the accuracy or fitness of use of such information. The information or contents of the information/analysis do not constitute advice and should not be relied upon in making (or refraining from making) any decision. Any reliance placed upon the information provided by Datanet is the sole responsibility and strictly at the user's risk.
9. In no event will Datanet be liable for any damages (including, without limitation, damages for loss of business projects, or loss of profits) arising in contract, tort or otherwise from the use of or inability to use any of its contents, or from any action taken (or refrained from being taken) as a result of using the analysis or any of its contents. Datanet its directors, owners, editors, officials, employees, distributor and agents or any associate will not be liable for any errors in the information contained or any consequences arising from the use of the contents of the provided information/analysis.
10. If any provision of these terms and conditions is held invalid or illegal or unenforceable for any reason by any court of competent jurisdiction, such provision shall be severed and the remainder of provisions of the terms and conditions shall continue in full force and effect as if the Term of Use had been executed with the invalid, illegal or unenforceable provision eliminated.
11. If there are any discrepancies in the information provided, please bring it to attention of Datanet for suitable rectification measures.



**Buy Online This Complete Book At**  
**Indiastat Publication Book Store**

[www.indiastatpublications.com](http://www.indiastatpublications.com)

or go directly at

<http://www.indiastatpublications.com>  
[Assembly\\_factbook/Chhattisgarh/Raigarh/Kunkuri](http://www.indiastatpublications.com/Assembly_factbook/Chhattisgarh/Raigarh/Kunkuri)

 **indiastat**elections

ISBN : 978-93-87312-62-3

