



Chhattisgarh

# Assembly Factbook™

Lailunga Assembly Constituency



Key Electoral Data of Lailunga  
Assembly Constituency (Vidhan Sabha)

Chhattisgarh  
**Assembly Factbook**<sup>TM</sup>  
Lailunga Assembly Constituency



Lailunga Vidhan Sabha

## **Editor & Director**

Dr. R.K. Thukral

## **Research Editor**

Dr. Shafeeq Rahman

## **Compiled, Researched and Published by Datanet India Pvt. Ltd.**

D-100, 1st Floor,

Okhla Industrial Area, Phase-I,  
New Delhi- 110020.

Ph.: 91-11- 43580781-84

Email : support@indiastatpublications.com

Website : www.indiastatelections.com

## **Online Book Store :**

www.indiastatpublications.com

**Report No. :** AFB/CG-15-0125

**ISBN :** 978-93-87312-64-7

**First Edition :** January, 2018

**Eighth Updated Edition :** January, 2025

**Price :** Rs. 11500/-

US\$ 310

**© Datanet India Pvt. Ltd.**

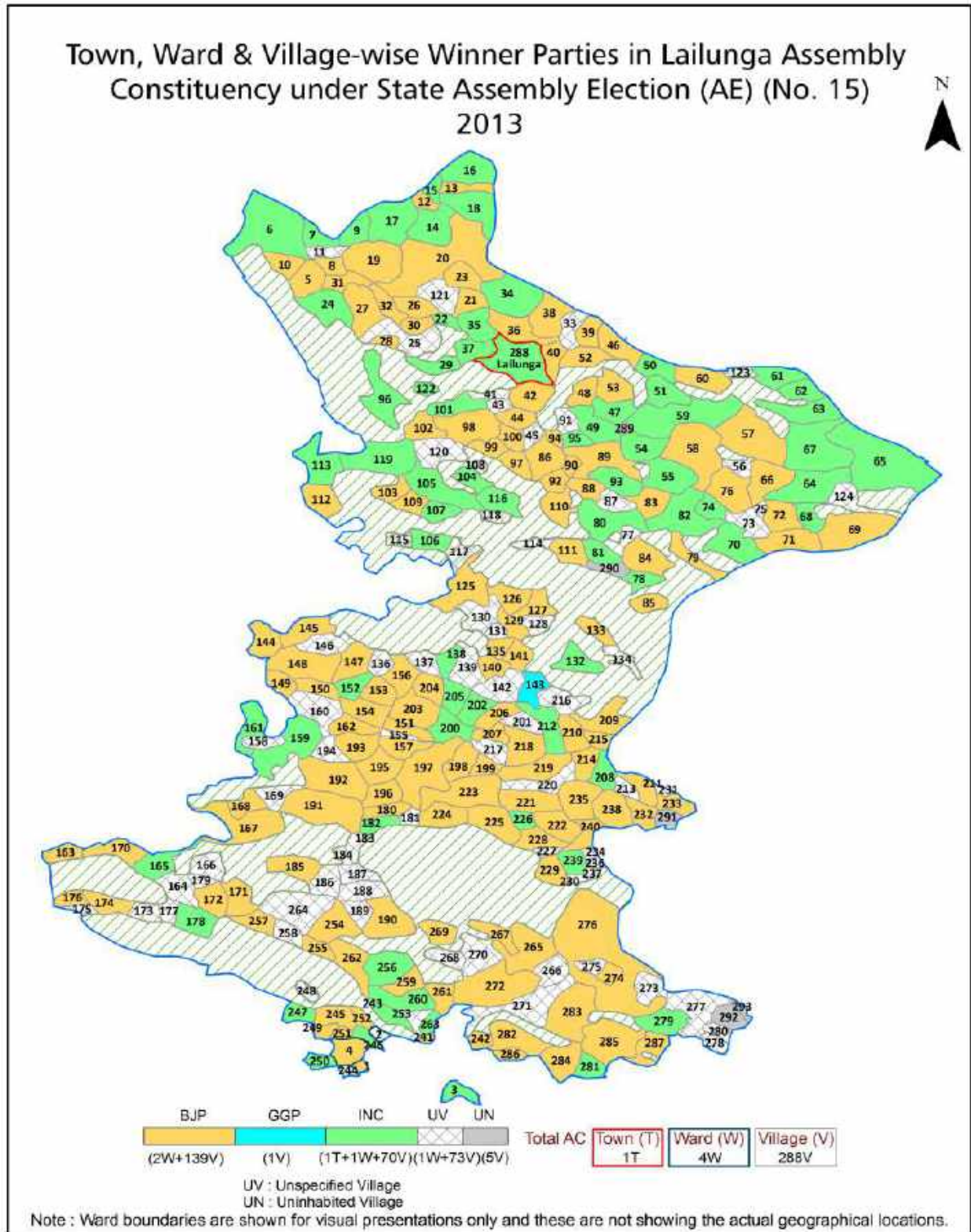
All rights reserved. No part of this book may be reproduced, stored in a retrieval system or transmitted in any form or by any means, mechanical photocopying, photographing, scanning, recording or otherwise without the prior written permission of the publisher. Please refer to Disclaimer at page no. 238 for the use of this publication.

Printed in India

No.	Particulars	Page No.
	<b>Introduction</b>	
1	Assembly Constituency - (Vidhan Sabha) at a Glance   Features of Assembly as per Delimitation Commission of India (2008)	1-2
	<b>Location and Political Maps</b>	
2	Location Map   Boundaries of Assembly Constituency - (Vidhan Sabha in District   Boundaries of Assembly Constituency under Parliamentary Constituency - (Lok Sabha)   Town, Ward & Village-wise Winner Parties- 2024, 2023, 2019, 2018, 2014, 2013, 2009 and 2008	3-11
	<b>Administrative Setup (2011)</b>	
3	District   Sub-district   Towns   Villages   Inhabited Villages   Uninhabited Villages   Village Panchayat   Intermediate Panchayat	12-27
	<b>Demographics (2011)</b>	
4	Population   Households   Rural/Urban Population   Towns, Ward and Villages by Population Size   Sex Ratio (Total & 0-6 Years)   Religious Population   Social Population   Literacy Rate	28-30
	<b>Electoral Features</b>	
5	Important Dates of Last Elections Held   Electors by Gender   Service Electors   Voters   Voters Turnout   Polling Stations & Average Number of Electors per Polling Station   Electors by Age Group   Present Elected Representatives	31-36
	<b>Historical Summary Election Results</b>	
6	Vote Share of Major Parties   Winning Margin (Number & Percentage   Polarity of Parties   Summary Result of Assembly Segment of Parliamentary Elections 2024, 2019, 2014, 2009 and 2004   Summary Result of Assembly Elections 2023, 2018, 2013, 2008 and 2003	37-48
	<b>Polling Station Level Election Results</b>	
7	Name and Number of Polling Station 2024, 2023, 2019, 2018, 2014, 2013, 2009 and 2008   Polling Station-wise Electors, Voters & Voters Turnout 2024, 2023, 2019, 2018, 2014, 2013, 2009 and 2008   Polling Station wise Elections Results 2024, 2023, 2019, 2018, 2014, 2013, 2009 and 2008	49-216
	<b>Share of Assembly Constituency</b>	
8	Share of Assembly Constituency - (Vidhan Sabha) in State, District and Parliamentary Constituency - (Lok Sabha)	217
	<b>Socio-Economic Amenities (2011)</b>	
9	Access to Administrative Units   Agricultural, Manufacturing and Industrial Commodities   Demographic Indicators   Education   Health & Manpower   Drinking Water Supply   Sanitation   Entertainment and Recreations Infrastructure   Power   Food Allocation Distribution and Marketing of Agriculture Commodities Infrastructure   Transport and Road Infrastructure   Communication   Banking and Financial Services   Land Use   Irrigation Source	219-233
10	<b>Abbreviation &amp; Sources</b>	235-236
11	<b>Disclaimer</b>	238



Location & Political Map



## Administrative Setup

### List of Village Panchayat & Intermediate Panchayat (Block) Name - 2011

Village Name	Village Panchayat Name	Intermediate Panchayat Name
Aamgaon	Aamgaon	Tamnar
Adbahal	Jharguda	Raigarh
Ainkra	Tolage	Lailunga
Amaghat	Amaghat	Tamnar
Amalidhondha	Gourbahari	Tamnar
Amapal	Barliya	Raigarh
Amapali	Amapali	Lailunga
Amapali	Rabo	Tamnar
Angekela	Regdi	Lailunga
Aurajor	Kesharchunwa	Tamnar
Auraimuda	Nundarha	Tamnar
Badgaon	Badgaon	Tamnar
Badpali	Sambalpuri	Raigarh
Bagbadi	Jhinku Bahal	Tamnar
Bagbuda	Bhuikurri	Tamnar
Bagudega	Bagudega	Lailunga
Bagursiya	Bagursiya	Raigarh
Bahama	Bahama	Lailunga
Baigin Jhariya	Chorga	Lailunga
Baiskimuda	Baiskimuda	Lailunga
Bajarmuda	Bajarmuda	Tamnar
Balbhadrapur	Sapanai	Raigarh
Baljor	Kodkel	Tamnar
Banai	Banai	Tamnar
Banekela	Khairbahal	Lailunga
Banjikhhol	Lalpur	Tamnar
Bansdand	Bansdand	Lailunga
Baratangar	Ganjpur	Lailunga
Barbahli	Badgaon	Tamnar

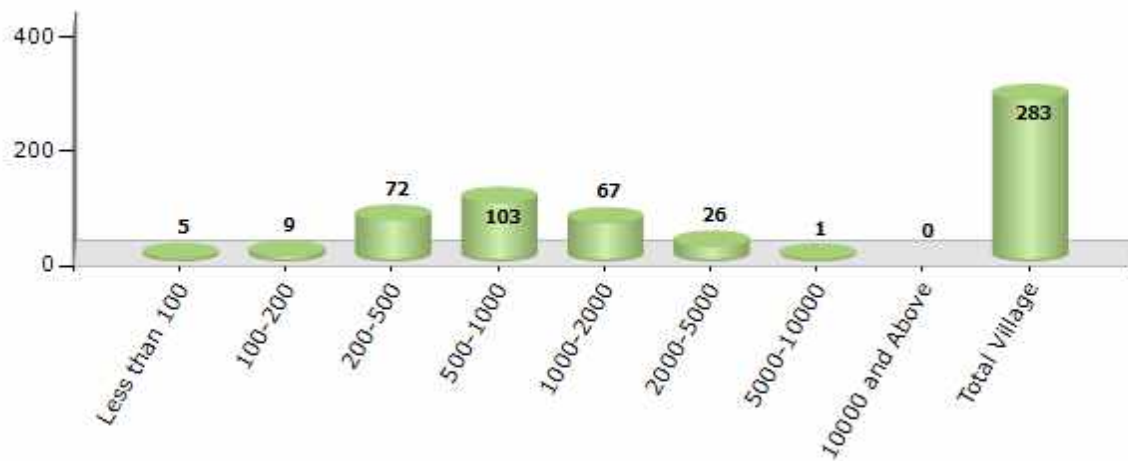
Contd....

Demographic

Number of Villages by Population Size - 2011

Less than 100	100-200	200-500	500-1000	1000-2000	2000-5000	5000-10000	10000 and Above	Total Village
5	9	72	103	67	26	1	0	283

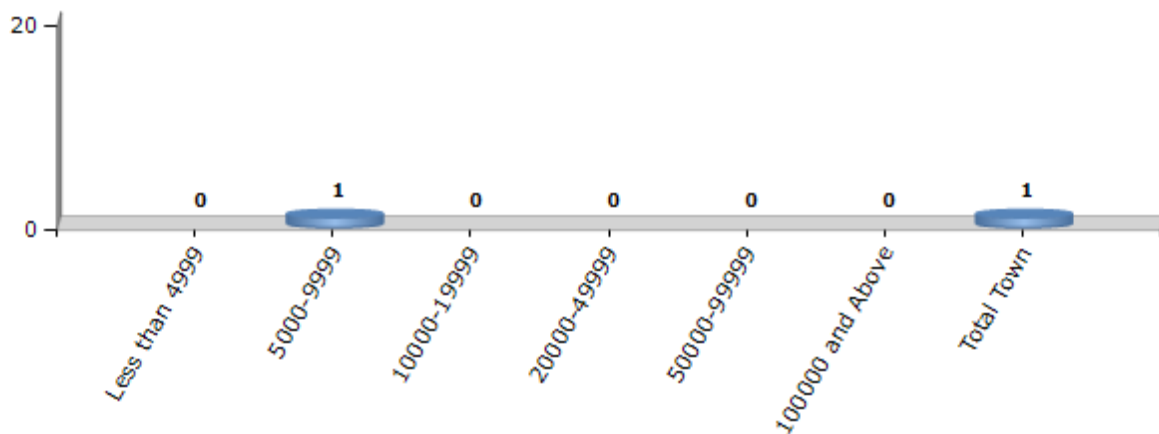
Number of Villages by Population Size - 2011



Number of Towns by Population Size - 2011

Less than 4999	5000-9999	10000-19999	20000-49999	50000-99999	100000 and Above	Total Town
0	1	0	0	0	0	1

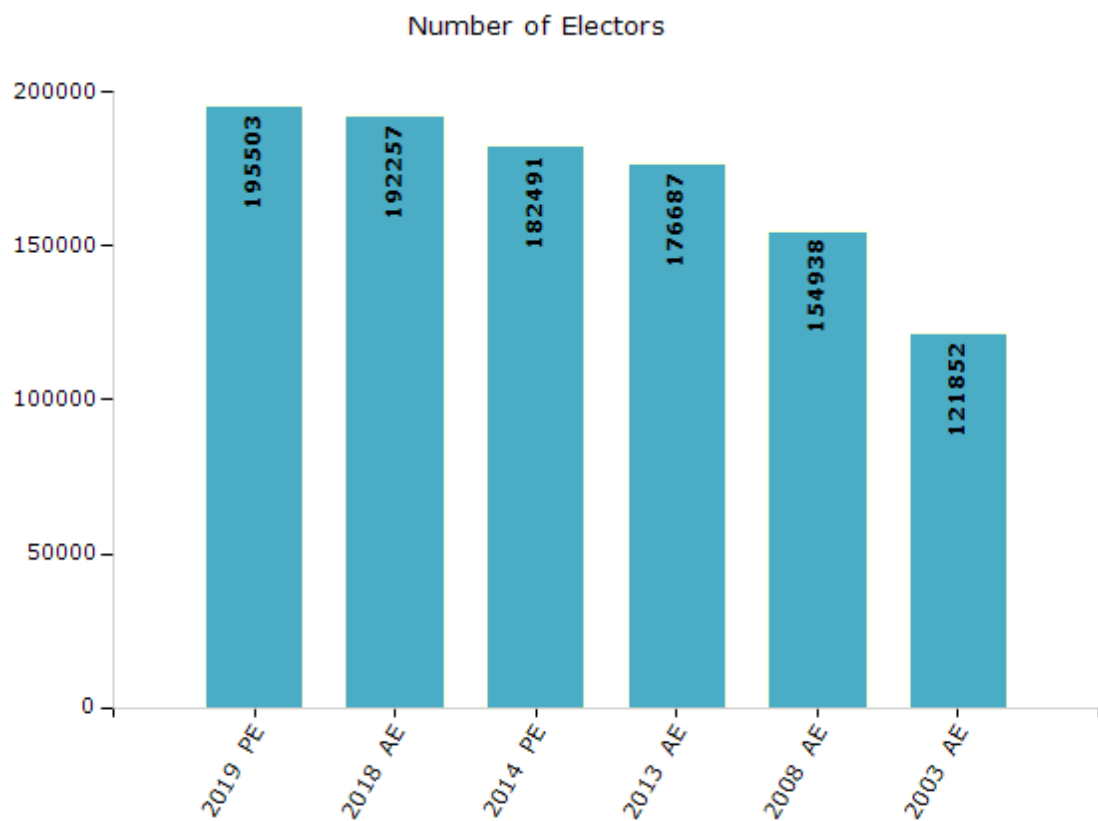
Number of Towns by Population Size - 2011



## Electoral Features

### Electoral by Male & Female

Year	Male	Female	Others	Total	Year	Male	Female	Others	Total
2019 PE	97919	97584	0	195503	2009 PE	-	-	-	-
2018 AE	96290	95944	23	192257	2008 AE	78035	76903	-	154938
2014 PE	92156	90335	0	182491	2004 PE	-	-	-	-
2013 AE	89349	87338	0	176687	2003 AE	60734	61118	-	121852



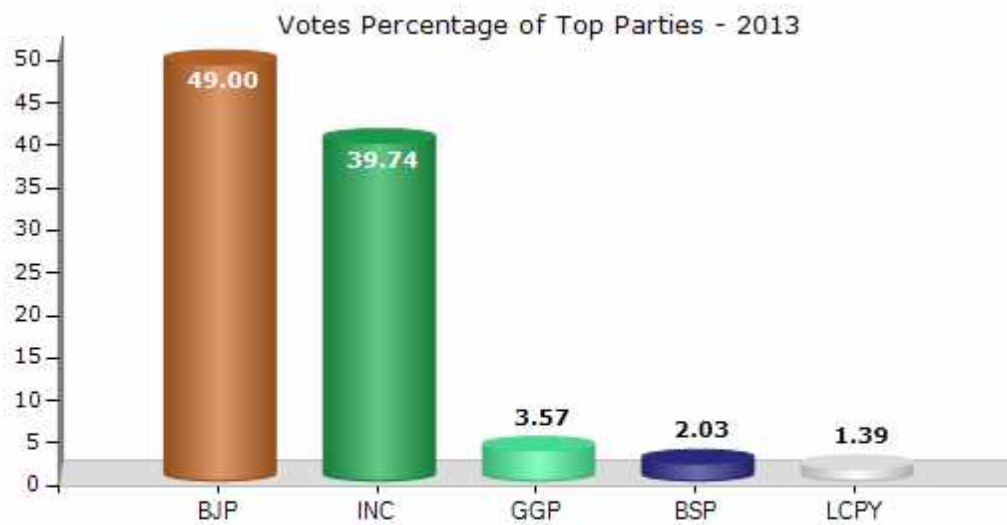
Note : AE : Assembly Election, PE : Assembly Segment of Parliamentary Election



## Historical Summary Election Results

### Summary Result of Assembly Election - 2013

Candidate Name	Party	Votes	Votes %
Suniti Satyanand Rathia	BJP	75093	49
Hridaya Ram Rathiya	INC	60892	39.74
Kripa Ram Sidar	GGP	5472	3.57
Dilip Kerketta	BSP	3107	2.03
Suresh Kujur	LCPY	2127	1.39
Sunil Minj	NPEP	1697	1.11
	NOTA	4857	3.17



## Polling Station Level Election Results

### Number and Name of Polling Stations (PS) (2018)

Number of Polling Stations	Name of Polling Stations	Number of Polling Stations	Name of Polling Stations
1	Bagudega ~1	22	Taragarh
2	Bagudega ~2	23	Choranga
3	Bhedi Muda	24	Rajgaon
4	Mudagaon ~1	25	Baiginjhariya
5	Mudagaon ~2	26	Kurra
6	Ghatgaon	27	Saraimuda
7	Ishwarpur	28	Rajpur ~1
8	Gudubahal	29	Rajpur ~2
9	Tetka Aama	30	Dhaap
10	Bahama ~1	31	Hirapur
11	Bahama ~2	32	Ratakhand
12	Rupdega -1	33	Bansadand
13	Rupdega ( Bhalukona Mohhalla)-2	34	Bhelwatoli
14	Gahnajhariya ~1	35	Khadaama -1
15	Gahnajhariya (Sukwas Mohhalla)-2	36	Khadaama 2
16	Gahnajhariya ~3	37	Potra -1
17	Gahnajhariya ~4	38	Potra 2
18	Gahnajhariya~5	39	Khamhar
19	Sardega	40	Jharan
20	Kodasiya ~1	41	Salkhiya
21	Kodasiya ~2	42	Ludeg

Contd....

## Polling Station Level Election Results

### Polling Station-wise Votes Secured by Overall Top Five Parties in Lailunga Assembly in Assembly Election (AE) under Raigarh Parliamentary Constituency in Chhattisgarh (2018)

Number of Polling Station	Winner - Chakradhar Singh Sidar (INC)	Runner-up - Satyanand Rathiya (BJP)	3rd - Hridya Ram Rathiya (JCCJ)	4th - Darshan Sidar (GPP)	5th - Shivpal Bhagat (IND)	NOTA	Other	Total Votes Secured
36	402	25	32	0	3	16	10	488
37	379	243	20	6	5	30	17	700
38	309	152	27	6	4	20	15	533
39	427	170	91	8	3	15	8	722
40	365	183	51	2	5	17	11	634
41	133	333	357	14	9	21	25	892
42	137	131	226	11	7	9	14	535
43	249	163	230	6	8	22	21	699
44	195	79	38	3	0	5	5	325
45	378	180	60	7	2	17	8	652
46	180	94	16	2	1	8	6	307
47	217	193	7	1	7	10	10	445
48	333	252	11	8	5	18	17	644
49	252	188	69	7	3	7	7	533
50	210	164	27	1	6	15	3	426
51	370	259	63	4	7	18	6	727
52	393	209	60	3	7	14	9	695
53	456	243	51	1	5	11	6	773
54	264	221	12	2	13	18	10	540
55	250	133	55	0	2	3	2	445
56	227	267	7	4	5	9	15	534
57	272	265	4	3	4	10	7	565
58	333	184	24	4	1	9	5	560
59	429	316	24	8	5	9	8	799
60	251	73	2	15	3	11	5	360
61	442	324	14	7	7	31	21	846
62	427	190	17	44	11	37	22	748
63	170	175	5	3	4	20	15	392
64	377	104	35	48	2	19	11	596
65	366	171	57	27	3	21	16	661
66	538	240	45	40	1	28	13	905
67	291	345	13	4	2	10	11	676
68	264	242	7	4	4	12	8	541
69	435	241	3	14	9	22	19	743
70	518	264	42	12	7	32	28	903

Contd....

## Polling Station Level Election Results

### Winner, Runner-up and 3rd Party Position & Winning Margin According to Polling Stations in Lailunga Assembly in Assembly Election (AE) under Raigarh Parliamentary Constituency in Chhattisgarh (2018)

Polling Station Number	Winner Party	Winner Votes (%)	Runner-up Party	Runner-up Votes (%)	Winning Margin Votes (%)	Third Party	Third Party Votes (%)	Other Votes (%)
71	INC	244 (64.89)	JCCJ	76 (20.21)	168 (44.68)	BJP	28 (7.45)	28 (7.45)
72	INC	526 (63.37)	BJP	217 (26.14)	309 (37.23)	JCCJ	23 (2.77)	64 (7.71)
73	INC	599 (92.58)	BJP	29 (4.48)	570 (88.1)	JCCJ	3 (0.46)	16 (2.47)
74	INC	277 (62.11)	BJP	131 (29.37)	146 (32.74)	JCCJ	18 (4.04)	20 (4.48)
75	INC	282 (46.46)	BJP	195 (32.13)	87 (14.33)	GGP	40 (6.59)	90 (14.83)
76	INC	358 (58.21)	BJP	192 (31.22)	166 (26.99)	IND (SKK)	9 (1.46)	56 (9.11)
77	INC	556 (83.86)	BJP	66 (9.95)	490 (73.91)	IND (SKK)	8 (1.21)	33 (4.98)
78	INC	358 (44.69)	BJP	303 (37.83)	55 (6.86)	JCCJ	40 (4.99)	100 (12.48)
79	INC	320 (64.65)	BJP	90 (18.18)	230 (46.47)	IND (SKK)	15 (3.03)	70 (14.14)
80	INC	525 (67.48)	BJP	171 (21.98)	354 (45.5)	JCCJ	12 (1.54)	70 (9)
81	INC	290 (43.28)	BJP	261 (38.96)	29 (4.32)	GGP	25 (3.73)	94 (14.03)
82	INC	297 (80.05)	BJP	38 (10.24)	259 (69.81)	JCCJ	4 (1.08)	32 (8.63)
83	INC	123 (50.41)	BJP	97 (39.75)	26 (10.66)	JCCJ	5 (2.05)	19 (7.79)
84	INC	328 (66.13)	BJP	106 (21.37)	222 (44.76)	IND (SB)	13 (2.62)	49 (9.88)
85	INC	468 (58.94)	BJP	156 (19.65)	312 (39.29)	JCCJ	66 (8.31)	104 (13.1)
86	BJP	316 (45.27)	INC	307 (43.98)	9 (1.29)	GGP	20 (2.87)	55 (7.88)
87	INC	342 (49)	BJP	277 (39.68)	65 (9.32)	JCCJ	21 (3.01)	58 (8.31)
88	INC	569 (53.83)	BJP	226 (21.38)	343 (32.45)	GGP	162 (15.33)	100 (9.46)
89	INC	371 (76.65)	BJP	69 (14.26)	302 (62.39)	JCCJ	17 (3.51)	27 (5.58)
90	INC	642 (88.55)	BJP	52 (7.17)	590 (81.38)	JCCJ	7 (0.97)	24 (3.31)
91	BJP	329 (45.25)	INC	276 (37.96)	53 (7.29)	JCCJ	38 (5.23)	84 (11.55)
92	BJP	341 (46.02)	INC	292 (39.41)	49 (6.61)	JCCJ	24 (3.24)	84 (11.34)
93	INC	186 (49.73)	BJP	96 (25.67)	90 (24.06)	JCCJ	31 (8.29)	61 (16.31)
94	INC	273 (47.81)	BJP	197 (34.5)	76 (13.31)	JCCJ	60 (10.51)	41 (7.18)
95	INC	489 (67.92)	BJP	161 (22.36)	328 (45.56)	JCCJ	28 (3.89)	42 (5.83)
96	INC	303 (54.3)	GGP	138 (24.73)	165 (29.57)	BJP	66 (11.83)	51 (9.14)
97	INC	328 (61.42)	BJP	72 (13.48)	256 (47.94)	GGP	58 (10.86)	76 (14.23)
98	INC	131 (58.22)	BJP	75 (33.33)	56 (24.89)	JCCJ	7 (3.11)	12 (5.33)
99	INC	271 (66.58)	BJP	90 (22.11)	181 (44.47)	GGP	29 (7.13)	17 (4.18)
100	INC	694 (66.86)	BJP	281 (27.07)	413 (39.79)	JCCJ	30 (2.89)	33 (3.18)
101	INC	109 (48.88)	BJP	91 (40.81)	18 (8.07)	JCCJ	6 (2.69)	17 (7.62)
102	BJP	331 (49.26)	INC	280 (41.67)	51 (7.59)	JCCJ	21 (3.13)	40 (5.95)
103	INC	131 (50.97)	BJP	107 (41.63)	24 (9.34)	GGP	7 (2.72)	12 (4.67)
104	INC	336 (63.16)	BJP	124 (23.31)	212 (39.85)	JCCJ	25 (4.7)	47 (8.83)
105	INC	196 (49)	BJP	164 (41)	32 (8)	IND (SB)	7 (1.75)	33 (8.25)

Contd....

## Socio-Economic Amenities - Rural

### Access to Education Facilities

Particulars	Number of Village (% of Population)				
	Available	Not Available	If Not Available (Distance of Nearest Facility)		
			A	B	C
Govt. Primary School	277 (100)	6 (0)	4 (0)	1 (0)	0 (0)
Private Primary School	38 (23)	245 (77)	0 (0)	0 (0)	0 (0)
Govt. Middle School	173 (80)	110 (20)	79 (14)	23 (3)	0 (0)
Private Middle School	21 (15)	262 (85)	1 (0)	0 (0)	0 (0)
Govt. Secondary School	45 (28)	238 (72)	106 (30)	90 (23)	18 (5)
Private Secondary School	11 (10)	272 (90)	7 (5)	6 (1)	0 (0)
Govt. Senior Secondary School	21 (16)	262 (84)	77 (24)	124 (39)	39 (10)
Private Senior Secondary School	9 (8)	274 (92)	5 (4)	3 (1)	0 (0)
Govt. Arts and Science Degree College	2 (3)	281 (97)	26 (12)	66 (28)	171 (51)
Private Arts and Science Degree College	0 (0)	283 (100)	0 (0)	7 (3)	5 (2)
Govt. Engineering College	0 (0)	283 (100)	7 (4)	30 (16)	121 (41)
Private Engineering College	0 (0)	283 (100)	2 (0)	15 (5)	99 (32)
Govt. Medicine College	0 (0)	283 (100)	2 (1)	5 (4)	261 (92)
Private Medicine College	0 (0)	283 (100)	0 (0)	1 (0)	6 (2)
Govt. Management Institute	0 (0)	283 (100)	1 (0)	1 (1)	258 (93)
Private Management Institute	0 (0)	283 (100)	0 (0)	0 (0)	10 (3)
Govt. Polytechnic	0 (0)	283 (100)	3 (2)	21 (10)	250 (86)
Private Polytechnic	0 (0)	283 (100)	0 (0)	0 (0)	3 (1)
Govt. Vocational Training School/ITI	1 (1)	282 (99)	11 (6)	58 (24)	201 (66)
Private Vocational Training School/ITI	0 (0)	283 (100)	0 (0)	0 (0)	1 (0)
Govt. Non Formal Training Centre	1 (0)	282 (100)	2 (1)	8 (5)	57 (18)
Private Non Formal Training Centre	0 (0)	283 (100)	1 (0)	0 (0)	0 (0)
Govt. School For Disabled	1 (0)	282 (100)	6 (4)	6 (3)	188 (60)
Private School For Disabled	1 (2)	282 (98)	4 (3)	10 (3)	9 (3)
Government Others	0 (0)	283 (100)	0 (0)	0 (0)	40 (15)
Private Others	0 (0)	283 (100)	1 (2)	0 (0)	0 (0)

Note : Distance A : Less than 5 km; B : Between 5-10 km; C : 10+ km.; Source : Data Analysis is based on 2011 Census.

## DISCLAIMER

The Terms of Use and Disclaimer of Datanet India Private Limited (hereinafter referred to as "Datanet") for use of this analysis report of **Lailunga Assembly Constituency (Lailunga Vidhan Sabha) :-**

1. **Assembly Factbook™** is a Registered Trade Mark owned by Datanet.
2. All the maps are sketched and graphical representation only and have not been drawn to the scale and also not to represent the actual geographical area or boundary of the unit.
3. The data for the aforesaid analysis is based on authentic sources and has been culled from the various publications of Census, CSO and NSSO for district and block level data, various central and state government departments, Central & State Elections Commissions and the concerned Returning Officers' releases, Electoral Rolls, Election results and allied publications, internal assessment, surveys, estimates and analysis. Therefore, certain adjustment of data at micro level may have been done to arrive closer to the macro data.
4. Data have been provided on an "As Is" and "As AVAILABLE" basis
5. The colours shown in the maps or diagram and charts of a particular party, alliance or AC are indicative and do not represent them.
6. This publication which includes maps, sheets, graphs and data would be the property under copyright of Datanet only. The user may use these for its internal study, analysis and research purposes. It's public display, re-selling or any commercial uses by the user are not allowed.
7. Datanet has taken due care and caution in compilation and processing of data and allied information, but does not guarantee the accuracy, adequacy or completeness of any information/analysis and will be not responsible for any errors or omissions or for the results obtained from the use of such information/analysis.
8. All the contents for the publication have been culled from various authentic sources and Datanet reasonably believes such sources to be reliable, but does not make any representations, express or implied as to the accuracy or fitness of use of such information. The information or contents of the information/analysis do not constitute advice and should not be relied upon in making (or refraining from making) any decision. Any reliance placed upon the information provided by Datanet is the sole responsibility and strictly at the user's risk.
9. In no event will Datanet be liable for any damages (including, without limitation, damages for loss of business projects, or loss of profits) arising in contract, tort or otherwise from the use of or inability to use any of its contents, or from any action taken (or refrained from being taken) as a result of using the analysis or any of its contents. Datanet its directors, owners, editors, officials, employees, distributor and agents or any associate will not be liable for any errors in the information contained or any consequences arising from the use of the contents of the provided information/analysis.
10. If any provision of these terms and conditions is held invalid or illegal or unenforceable for any reason by any court of competent jurisdiction, such provision shall be severed and the remainder of provisions of the terms and conditions shall continue in full force and effect as if the Term of Use had been executed with the invalid, illegal or unenforceable provision eliminated.
11. If there are any discrepancies in the information provided, please bring it to attention of Datanet for suitable rectification measures.



Get Complete Book  
**At Datanet India eBooks Store**

[www.datanetindia-ebooks.com](http://www.datanetindia-ebooks.com)

or go directly at

[http://www.datanetindia-  
ebooks.com/Assembly\\_factbook/Chhattisgarh/Raigarh/  
Lailunga](http://www.datanetindia-ebooks.com/Assembly_factbook/Chhattisgarh/Raigarh/Lailunga)

 **india**stat**elections**

