



Chhattisgarh

Assembly Factbook™

Sarangarh Assembly Constituency



Key Electoral Data of Sarangarh
Assembly Constituency (Vidhan Sabha)

Chhattisgarh
Assembly FactbookTM
Sarangarh Assembly Constituency



Sarangarh Vidhan Sabha

Editor & Director

Dr. R.K. Thukral

Research Editor

Dr. Shafeeq Rahman

Compiled, Researched and Published by Datanet India Pvt. Ltd.

D-100, 1st Floor,

Okhla Industrial Area, Phase-I,
New Delhi- 110020.

Ph.: 91-11- 43580781-84

Email : support@indiastatpublications.com

Website : www.indiastatelections.com

Online Book Store :

www.indiastatpublications.com

Report No. : AFB/CG-17-0125

ISBN : 978-93-86670-00-7

First Edition : January, 2018

Eighth Updated Edition : January, 2025

Price : Rs. 11500/-

US\$ 310

© Datanet India Pvt. Ltd.

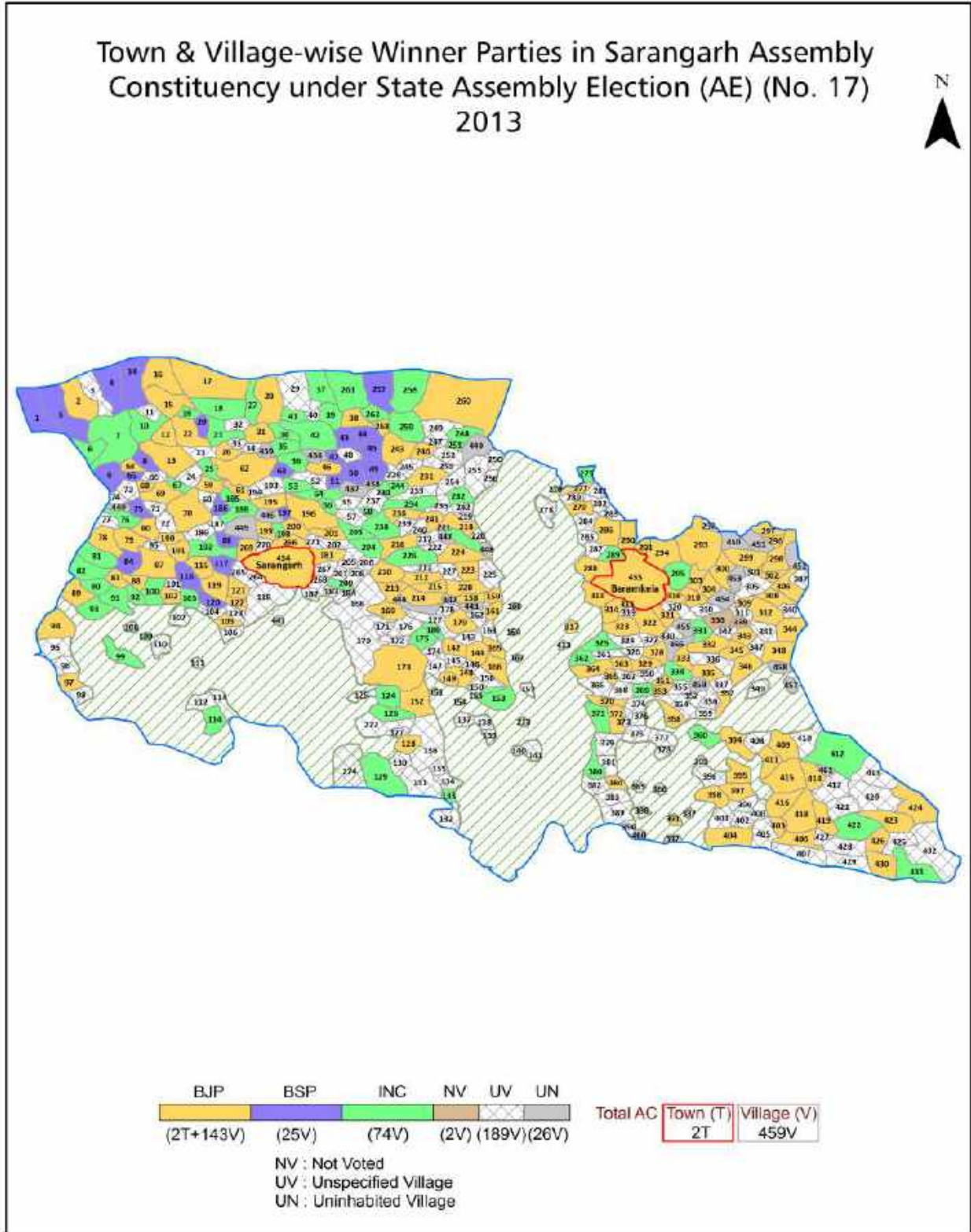
All rights reserved. No part of this book may be reproduced, stored in a retrieval system or transmitted in any form or by any means, mechanical photocopying, photographing, scanning, recording or otherwise without the prior written permission of the publisher. Please refer to Disclaimer at page no. 269 for the use of this publication.

Printed in India

Contents

No.	Particulars	Page No.
	Introduction	
1	Assembly Constituency - (Vidhan Sabha) at a Glance Features of Assembly as per Delimitation Commission of India (2008)	1-2
	Location and Political Maps	
2	Location Map Boundaries of Assembly Constituency - (Vidhan Sabha in District Boundaries of Assembly Constituency under Parliamentary Constituency - (Lok Sabha) Town & Village-wise Winner Parties- 2024, 2023, 2019, 2018, 2014, 2013, 2009 and 2008	3-11
	Administrative Setup (2011)	
3	District Sub-district Towns Villages Inhabited Villages Uninhabited Villages Village Panchayat Intermediate Panchayat	12-33
	Demographics (2011)	
4	Population Households Rural/Urban Population Towns and Villages by Population Size Sex Ratio (Total & 0-6 Years) Religious Population Social Population Literacy Rate	34-35
	Electoral Features	
5	Important Dates of Last Elections Held Electors by Gender Service Electors Voters Voters Turnout Polling Stations & Average Number of Electors per Polling Station Electors by Age Group Present Elected Representatives	36-41
	Historical Summary Election Results	
6	Vote Share of Major Parties Winning Margin (Number & Percentage Polarity of Parties Summary Result of Assembly Segment of Parliamentary Elections 2024, 2019, 2014, 2009 and 2004 Summary Result of Assembly Elections 2023, 2018, 2013, 2008 and 2003	42-53
	Polling Station Level Election Results	
7	Name and Number of Polling Station 2024, 2023, 2019, 2018, 2014, 2013, 2009 and 2008 Polling Station-wise Electors, Voters & Voters Turnout 2024, 2023, 2019, 2018, 2014, 2013, 2009 and 2008 Polling Station wise Elections Results 2024, 2023, 2019, 2018, 2014, 2013, 2009 and 2008	54-247
	Share of Assembly Constituency	
8	Share of Assembly Constituency - (Vidhan Sabha) in State, District and Parliamentary Constituency - (Lok Sabha)	248
	Socio-Economic Amenities (2011)	
9	Access to Administrative Units Agricultural, Manufacturing and Industrial Commodities Demographic Indicators Education Health & Manpower Drinking Water Supply Sanitation Entertainment and Recreations Infrastructure Power Food Allocation Distribution and Marketing of Agriculture Commodities Infrastructure Transport and Road Infrastructure Communication Banking and Financial Services Land Use Irrigation Source	250-264
10	Abbreviation & Sources	266-267
11	Disclaimer	269

Location & Political Map



Administrative Setup

List of Village Panchayat & Intermediate Panchayat (Block) Name - 2011

Village Name	Village Panchayat Name	Intermediate Panchayat Name
Madhopali	Madhopali	Sarangarh
Madhuwan	Dandaidih	Sarangarh
Mahkampur	Herdi	Sarangarh
Majar Mati	Dabgaon	Sarangarh
Makari	Amjhar	Sarangarh
Malda	Malda A	Sarangarh
Malda	Malda-B	Sarangarh
Manikpur	Boirdih	Sarangarh
Manjurpali	Hattapali	Sarailendha (Baramkela)
Marodarha	Marodarha	Sarailendha (Baramkela)
Masankuda	Amoda	Sarailendha (Baramkela)
Mauha Dhodha	Mauha Dhodha	Sarangarh
Achanak Pali	Achanak Pali	Sarangarh
Achanak Pali Alias Churela	Salhe	Sarangarh
Mauhapali	Jildi	Sarangarh
Mauhapali	Karpi	Sarailendha (Baramkela)
Akabartola	Khamhriya	Sarailendha (Baramkela)
Ama Koni	Gantuli Chhote	Sarangarh
Mekara	Baigindih	Sarailendha (Baramkela)
Mendara	Kumhari	Sarailendha (Baramkela)
Amakoni	Bataupali-A	Sarangarh
Amakoni Bade	Amakoni Bade	Sarailendha (Baramkela)
Mudawa Bhantha	Mudawa Bhantha	Sarangarh
Mudiyadhi	Mudiyadhi	Sarangarh
Amakoni Chhote	Amakoni Bade	Sarailendha (Baramkela)
Amal Diha	Kedar	Sarangarh
Mudpar	Mudpar-Bde	Sarangarh
Mudpar	Mudpar-Chhote	Sarangarh
Amalidipa	Amalidipa	Sarangarh

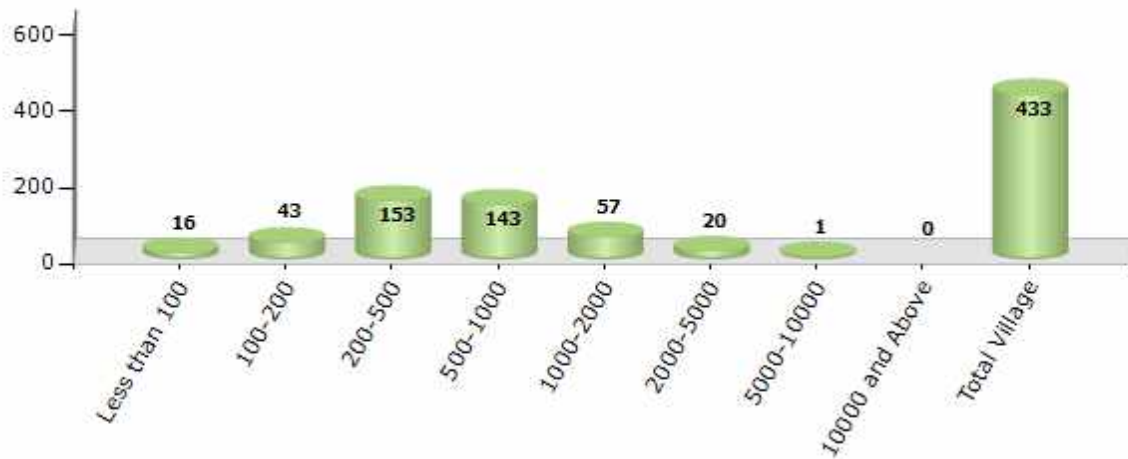
Contd....

Demographic

Number of Villages by Population Size - 2011

Less than 100	100-200	200-500	500-1000	1000-2000	2000-5000	5000-10000	10000 and Above	Total Village
16	43	153	143	57	20	1	0	433

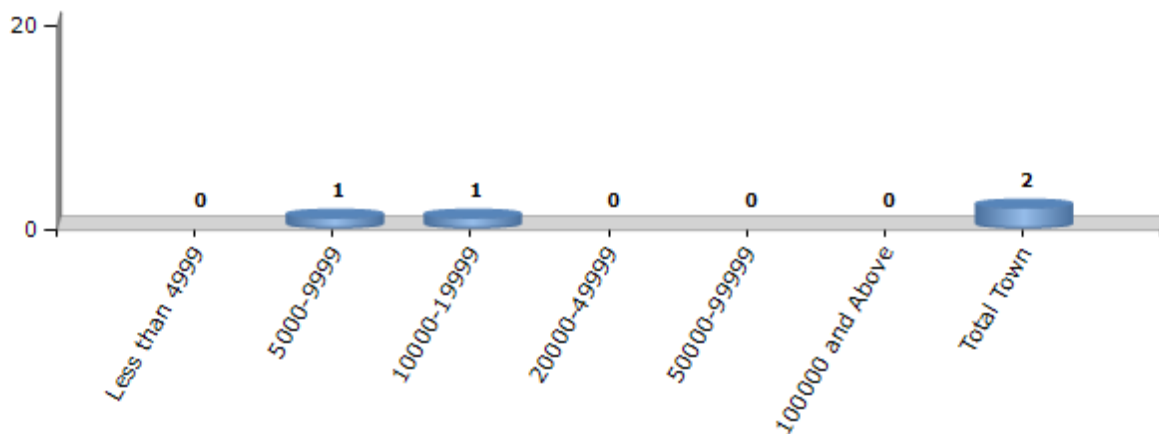
Number of Villages by Population Size - 2011



Number of Towns by Population Size - 2011

Less than 4999	5000-9999	10000-19999	20000-49999	50000-99999	100000 and Above	Total Town
0	1	1	0	0	0	2

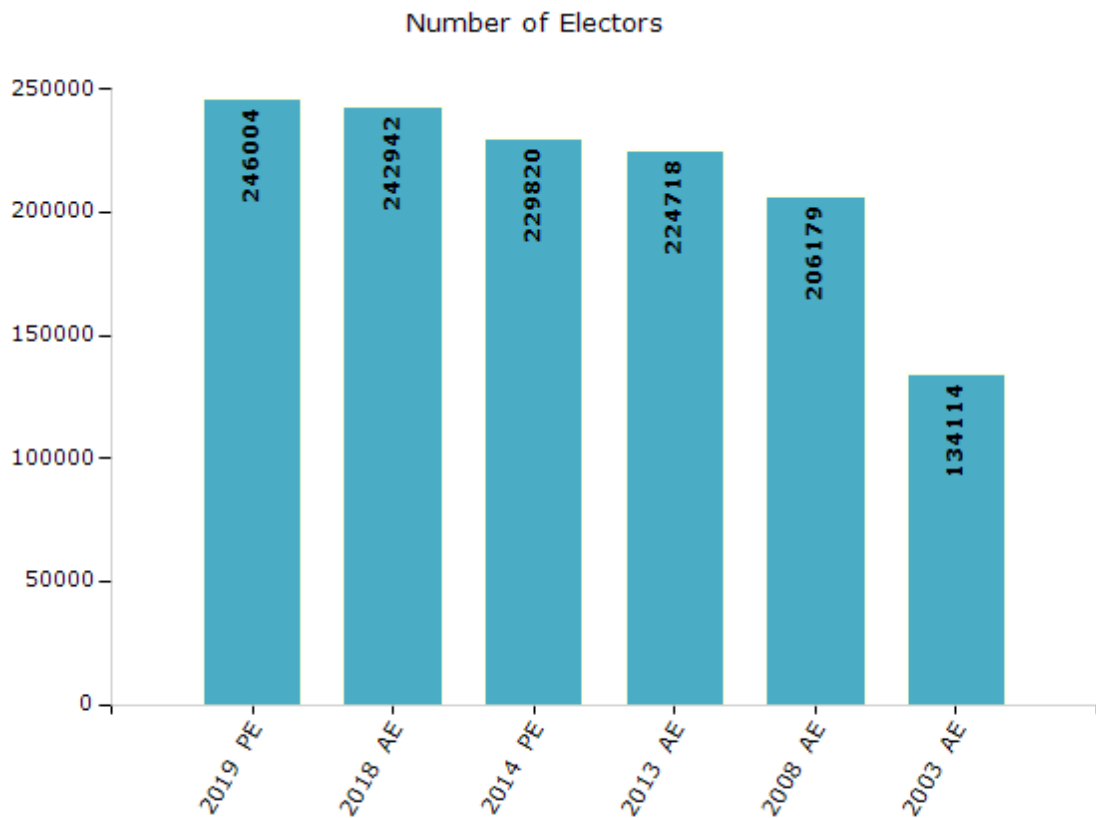
Number of Towns by Population Size - 2011



Electoral Features

Electoral by Male & Female

Year	Male	Female	Others	Total	Year	Male	Female	Others	Total
2019 PE	123071	122930	3	246004	2009 PE	-	-	-	-
2018 AE	121371	121554	17	242942	2008 AE	103624	102555	-	206179
2014 PE	116107	113713	0	229820	2004 PE	-	-	-	-
2013 AE	113812	110906	0	224718	2003 AE	66624	67490	-	134114



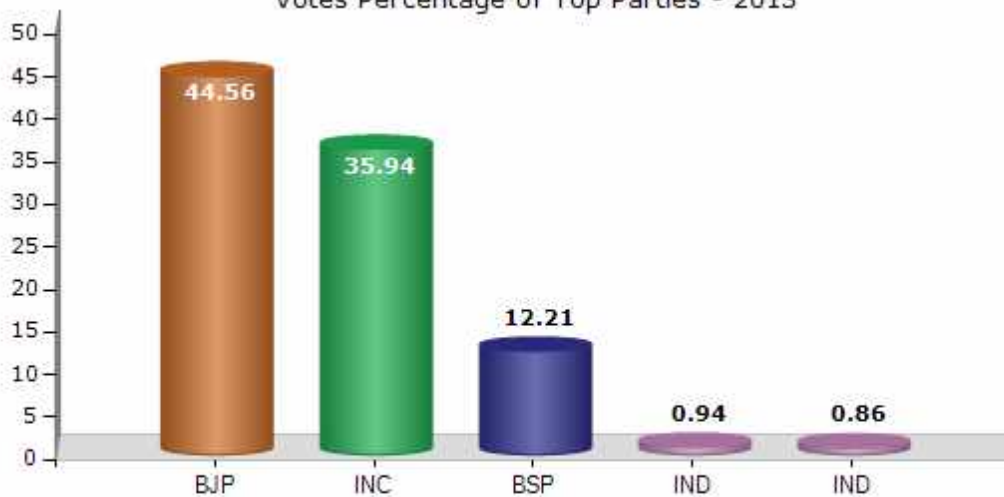
Note : AE : Assembly Election, PE : Assembly Segment of Parliamentary Election

Historical Summary Election Results

Summary Result of Assembly Election - 2013

Candidate Name	Party	Votes	Votes %
Kerabai Manhar	BJP	81971	44.56
Padma Ghanshyam Manhar	INC	66127	35.94
Ku. Kamda Jolhe	BSP	22470	12.21
Mangal	IND	1729	0.94
Pila Ram Anant	IND	1590	0.86
Dhanesh Ram Chouhan	IND	1540	0.84
Ad. Udhoram Koshaley	NPEP	1355	0.74
Dhanka Nirala	IND	805	0.44
Sarita	BASMM	751	0.41
Ramkumar Ajagalle	SUSP	677	0.37
Maharu Ram Jolhey, Advocate	SP	661	0.36
Dr.Chhabilal Ratre	BHDC	574	0.31
Nandlal Mahilane	CSP	403	0.22
	NOTA	3319	1.8

Votes Percentage of Top Parties - 2013



Polling Station Level Election Results

Number and Name of Polling Stations (PS) (2018)

Number of Polling Stations	Name of Polling Stations	Number of Polling Stations	Name of Polling Stations
1	Bhadra	22	Chhatauna
2	Singhanpur -1	23	Hichchha
3	Singhanpur-2	24	Timralga 1
4	Pasid	25	Timralga 2
5	Malda A-1	26	Timarlaga 3
6	Malda A-2	27	Gudeli 1
7	Dahida 1	28	Gudeli 2
8	Dahida 2	29	Lala Dhurva
9	Andola 1	30	Banjari
10	Andola 2	31	Jevra
11	Jashpur 1	32	Godam -1
12	Jashpur 2	33	Godam-2
13	Jashpur 3	34	Gvalindh
14	Jampali	35	Thekabhantha
15	Navapara	36	Khaira Bade
16	Jasra	37	Bhikhampura
17	Dhoota	38	Pindaribalopat
18	Tilaimuda	39	Pindiri Dukhupath
19	Bhothali	40	Bhedvan 1
20	Ghatulachhote	41	Bhedvan 2
21	Chharra	42	Dadaidih

Contd....

Polling Station Level Election Results

Polling Station-wise Votes Secured by Overall Top Five Parties in Sarangarh Assembly in Assembly Election (AE) under Raigarh Parliamentary Constituency in Chhattisgarh (2018)

Number of Polling Station	Winner - Uttari Ganpat Jangde (INC)	Runner-up - Kera Bai Manahar (BJP)	3rd - Arvind Khatker (BSP)	4th - Santoshi (IND)	5th - Krishna Chand Bhardvaj (IND)	NOTA	Other	Total Votes Secured
36	146	189	84	1	5	7	20	452
37	83	54	413	3	2	12	15	582
38	60	45	509	2	0	9	8	633
39	43	24	429	2	1	3	2	504
40	303	162	185	4	5	14	23	696
41	483	153	43	8	2	14	22	725
42	211	164	50	4	3	4	25	461
43	171	34	149	2	0	4	7	367
44	274	166	302	4	6	10	29	791
45	262	58	157	7	2	10	18	514
46	222	78	34	2	1	0	14	351
47	106	40	305	3	1	10	29	494
48	247	364	41	9	8	6	41	716
49	163	139	267	5	3	3	28	608
50	243	71	60	3	2	1	15	395
51	181	139	116	5	1	3	22	467
52	371	109	138	20	4	12	23	677
53	223	189	219	2	8	4	21	666
54	319	115	94	7	7	5	23	570
55	106	27	239	2	0	4	17	395
56	260	82	463	3	2	8	39	857
57	95	32	211	4	1	5	5	353
58	232	73	335	7	11	11	12	681
59	151	72	303	1	4	9	11	551
60	191	32	384	3	3	16	10	639
61	115	56	136	5	0	8	3	323
62	552	94	109	11	6	21	28	821
63	252	31	194	3	2	9	7	498
64	394	85	415	6	2	9	19	930
65	186	98	135	4	3	9	20	455
66	137	161	264	1	1	2	25	591
67	265	138	109	3	4	6	18	543
68	392	29	97	9	4	7	28	566
69	103	52	157	6	1	7	8	334
70	111	86	65	3	1	2	10	278

Contd....

Polling Station Level Election Results

Winner, Runner-up and 3rd Party Position & Winning Margin According to Polling Stations in Sarangarh Assembly in Assembly Election (AE) under Raigarh Parliamentary Constituency in Chhattisgarh (2018)

Polling Station Number	Winner Party	Winner Votes (%)	Runner-up Party	Runner-up Votes (%)	Winning Margin Votes (%)	Third Party	Third Party Votes (%)	Other Votes (%)
71	BSP	268 (42.14)	INC	181 (28.46)	87 (13.68)	BJP	142 (22.33)	45 (7.08)
72	INC	201 (42.32)	BSP	127 (26.74)	74 (15.58)	BJP	106 (22.32)	41 (8.63)
73	BSP	216 (37.57)	INC	194 (33.74)	22 (3.83)	BJP	126 (21.91)	39 (6.78)
74	INC	264 (44.07)	BJP	235 (39.23)	29 (4.84)	BSP	58 (9.68)	42 (7.01)
75	INC	140 (51.47)	BSP	88 (32.35)	52 (19.12)	BJP	38 (13.97)	6 (2.21)
76	INC	175 (47.95)	BJP	139 (38.08)	36 (9.87)	BSP	35 (9.59)	16 (4.38)
77	BSP	379 (72.74)	INC	90 (17.27)	289 (55.47)	BJP	34 (6.53)	18 (3.45)
78	INC	252 (60.72)	BJP	108 (26.02)	144 (34.7)	BSP	41 (9.88)	14 (3.37)
79	INC	294 (61)	BSP	95 (19.71)	199 (41.29)	BJP	65 (13.49)	28 (5.81)
80	BSP	212 (37.79)	BJP	159 (28.34)	53 (9.45)	INC	141 (25.13)	49 (8.73)
81	BSP	599 (77.79)	INC	81 (10.52)	518 (67.27)	BJP	59 (7.66)	31 (4.03)
82	BSP	175 (42.68)	INC	133 (32.44)	42 (10.24)	BJP	80 (19.51)	22 (5.37)
83	BSP	487 (76.33)	INC	101 (15.83)	386 (60.5)	BJP	25 (3.92)	25 (3.92)
84	BSP	428 (78.68)	INC	64 (11.76)	364 (66.92)	BJP	35 (6.43)	17 (3.13)
85	INC	287 (43.48)	BSP	225 (34.09)	62 (9.39)	BJP	112 (16.97)	36 (5.45)
86	INC	261 (44.85)	BSP	197 (33.85)	64 (11)	BJP	83 (14.26)	41 (7.04)
87	INC	301 (53.09)	BJP	227 (40.04)	74 (13.05)	BSP	12 (2.12)	27 (4.76)
88	INC	287 (68.01)	BJP	99 (23.46)	188 (44.55)	BSP	6 (1.42)	30 (7.11)
89	INC	717 (82.6)	BJP	89 (10.25)	628 (72.35)	IND (KCB)	12 (1.38)	50 (5.76)
90	INC	733 (76.92)	BJP	150 (15.74)	583 (61.18)	BSP	20 (2.1)	50 (5.25)
91	INC	323 (57.07)	BJP	221 (39.05)	102 (18.02)	BSP	5 (0.88)	17 (3)
92	INC	492 (64.31)	BJP	205 (26.8)	287 (37.51)	IND (S)	12 (1.57)	56 (7.32)
93	INC	364 (56.61)	BJP	212 (32.97)	152 (23.64)	IND (S)	13 (2.02)	54 (8.4)
94	INC	223 (64.08)	BJP	95 (27.3)	128 (36.78)	BSP	8 (2.3)	22 (6.32)
95	INC	384 (62.34)	BJP	182 (29.55)	202 (32.79)	BSP	10 (1.62)	40 (6.49)
96	INC	500 (63.86)	BJP	161 (20.56)	339 (43.3)	BSP	67 (8.56)	55 (7.02)
97	BJP	225 (48.39)	INC	152 (32.69)	73 (15.7)	BSP	65 (13.98)	23 (4.95)
98	INC	280 (53.44)	BSP	117 (22.33)	163 (31.11)	BJP	98 (18.7)	29 (5.53)
99	BSP	207 (76.38)	INC	27 (9.96)	180 (66.42)	BJP	18 (6.64)	19 (7.01)
100	BSP	298 (44.81)	INC	260 (39.1)	38 (5.71)	BJP	74 (11.13)	33 (4.96)
101	INC	326 (57.8)	BJP	173 (30.67)	153 (27.13)	BSP	19 (3.37)	46 (8.16)
102	BSP	359 (66.6)	INC	124 (23.01)	235 (43.59)	BJP	31 (5.75)	25 (4.64)
103	BSP	255 (65.05)	INC	79 (20.15)	176 (44.9)	BJP	42 (10.71)	16 (4.08)
104	INC	450 (56.96)	BJP	266 (33.67)	184 (23.29)	BSP	31 (3.92)	43 (5.44)
105	INC	247 (45.74)	BSP	134 (24.81)	113 (20.93)	BJP	128 (23.7)	31 (5.74)

Contd....

Socio-Economic Amenities - Rural

Access to Education Facilities

Particulars	Number of Village (% of Population)				
	Available	Not Available	If Not Available (Distance of Nearest Facility)		
			A	B	C
Govt. Primary School	422 (100)	11 (0)	9 (0)	1 (0)	0 (0)
Private Primary School	42 (21)	391 (79)	0 (0)	0 (0)	0 (0)
Govt. Middle School	218 (71)	215 (29)	184 (25)	12 (1)	1 (0)
Private Middle School	30 (15)	403 (85)	2 (0)	0 (0)	0 (0)
Govt. Secondary School	22 (16)	411 (84)	170 (38)	162 (31)	38 (5)
Private Secondary School	11 (7)	422 (93)	21 (3)	4 (1)	0 (0)
Govt. Senior Secondary School	11 (9)	422 (91)	104 (23)	155 (33)	54 (10)
Private Senior Secondary School	7 (4)	426 (96)	41 (8)	18 (4)	3 (1)
Govt. Arts and Science Degree College	1 (2)	432 (98)	14 (3)	59 (14)	260 (60)
Private Arts and Science Degree College	0 (0)	433 (100)	5 (1)	9 (3)	58 (11)
Govt. Engineering College	0 (0)	433 (100)	2 (0)	2 (0)	251 (50)
Private Engineering College	0 (0)	433 (100)	1 (0)	0 (0)	145 (41)
Govt. Medicine College	0 (0)	433 (100)	0 (0)	3 (0)	406 (94)
Private Medicine College	0 (0)	433 (100)	0 (0)	0 (0)	2 (0)
Govt. Management Institute	0 (0)	433 (100)	1 (1)	0 (0)	309 (69)
Private Management Institute	0 (0)	433 (100)	0 (0)	0 (0)	66 (20)
Govt. Polytechnic	0 (0)	433 (100)	0 (0)	0 (0)	387 (90)
Private Polytechnic	0 (0)	433 (100)	1 (0)	0 (0)	8 (2)
Govt. Vocational Training School/ITI	2 (1)	431 (99)	16 (3)	75 (20)	296 (67)
Private Vocational Training School/ITI	0 (0)	433 (100)	0 (0)	0 (0)	11 (1)
Govt. Non Formal Training Centre	0 (0)	433 (100)	0 (0)	2 (0)	39 (11)
Private Non Formal Training Centre	0 (0)	433 (100)	0 (0)	0 (0)	0 (0)
Govt. School For Disabled	0 (0)	433 (100)	0 (0)	2 (1)	376 (89)
Private School For Disabled	0 (0)	433 (100)	0 (0)	0 (0)	1 (0)
Government Others	0 (0)	433 (100)	0 (0)	0 (0)	1 (0)
Private Others	0 (0)	433 (100)	0 (0)	0 (0)	0 (0)

Note : Distance A : Less than 5 km; B : Between 5-10 km; C : 10+ km.; Source : Data Analysis is based on 2011 Census.

DISCLAIMER

The Terms of Use and Disclaimer of Datanet India Private Limited (hereinafter referred to as "Datanet") for use of this analysis report of **Sarangarh Assembly Constituency (Sarangarh Vidhan Sabha)** :-

1. **Assembly Factbook™** is a Registered Trade Mark owned by Datanet.
2. All the maps are sketched and graphical representation only and have not been drawn to the scale and also not to represent the actual geographical area or boundary of the unit.
3. The data for the aforesaid analysis is based on authentic sources and has been culled from the various publications of Census, CSO and NSSO for district and block level data, various central and state government departments, Central & State Elections Commissions and the concerned Returning Officers' releases, Electoral Rolls, Election results and allied publications, internal assessment, surveys, estimates and analysis. Therefore, certain adjustment of data at micro level may have been done to arrive closer to the macro data.
4. Data have been provided on an "As Is" and "As AVAILABLE" basis
5. The colours shown in the maps or diagram and charts of a particular party, alliance or AC are indicative and do not represent them.
6. This publication which includes maps, sheets, graphs and data would be the property under copyright of Datanet only. The user may use these for its internal study, analysis and research purposes. It's public display, re-selling or any commercial uses by the user are not allowed.
7. Datanet has taken due care and caution in compilation and processing of data and allied information, but does not guarantee the accuracy, adequacy or completeness of any information/analysis and will be not responsible for any errors or omissions or for the results obtained from the use of such information/analysis.
8. All the contents for the publication have been culled from various authentic sources and Datanet reasonably believes such sources to be reliable, but does not make any representations, express or implied as to the accuracy or fitness of use of such information. The information or contents of the information/analysis do not constitute advice and should not be relied upon in making (or refraining from making) any decision. Any reliance placed upon the information provided by Datanet is the sole responsibility and strictly at the user's risk.
9. In no event will Datanet be liable for any damages (including, without limitation, damages for loss of business projects, or loss of profits) arising in contract, tort or otherwise from the use of or inability to use any of its contents, or from any action taken (or refrained from being taken) as a result of using the analysis or any of its contents. Datanet its directors, owners, editors, officials, employees, distributor and agents or any associate will not be liable for any errors in the information contained or any consequences arising from the use of the contents of the provided information/analysis.
10. If any provision of these terms and conditions is held invalid or illegal or unenforceable for any reason by any court of competent jurisdiction, such provision shall be severed and the remainder of provisions of the terms and conditions shall continue in full force and effect as if the Term of Use had been executed with the invalid, illegal or unenforceable provision eliminated.
11. If there are any discrepancies in the information provided, please bring it to attention of Datanet for suitable rectification measures.

**Get Complete Book
At Datanet India eBooks Store**

www.datanetindia-ebooks.com

or go directly at

[http://www.datanetindia-
ebooks.com/Assembly_factbook/Chhattisgarh/Raigarh/
Sarangarh](http://www.datanetindia-ebooks.com/Assembly_factbook/Chhattisgarh/Raigarh/Sarangarh)

 **india**stat**elections**

