



Chhattisgarh

# Assembly Factbook™

Baloda Bazar Assembly Constituency



Key Electoral Data of Baloda Bazar  
Assembly Constituency (Vidhan Sabha)

Chhattisgarh  
**Assembly Factbook**<sup>TM</sup>  
Baloda Bazar Assembly Constituency



Baloda Bazar Vidhan Sabha

## **Editor & Director**

Dr. R.K. Thukral

## **Research Editor**

Dr. Shafeeq Rahman

## **Compiled, Researched and Published by Datanet India Pvt. Ltd.**

D-100, 1st Floor,

Okhla Industrial Area, Phase-I,  
New Delhi- 110020.

Ph.: 91-11- 43580781-84

Email : support@indiastatpublications.com

Website : www.indiastatelections.com

## **Online Book Store :**

www.indiastatpublications.com

**Report No. :** AFB/CG-45-0125

**ISBN :** 978-93-87312-19-7

**First Edition :** January, 2018

**Eighth Updated Edition :** January, 2025

**Price :** Rs. 11500/-

US\$ 310

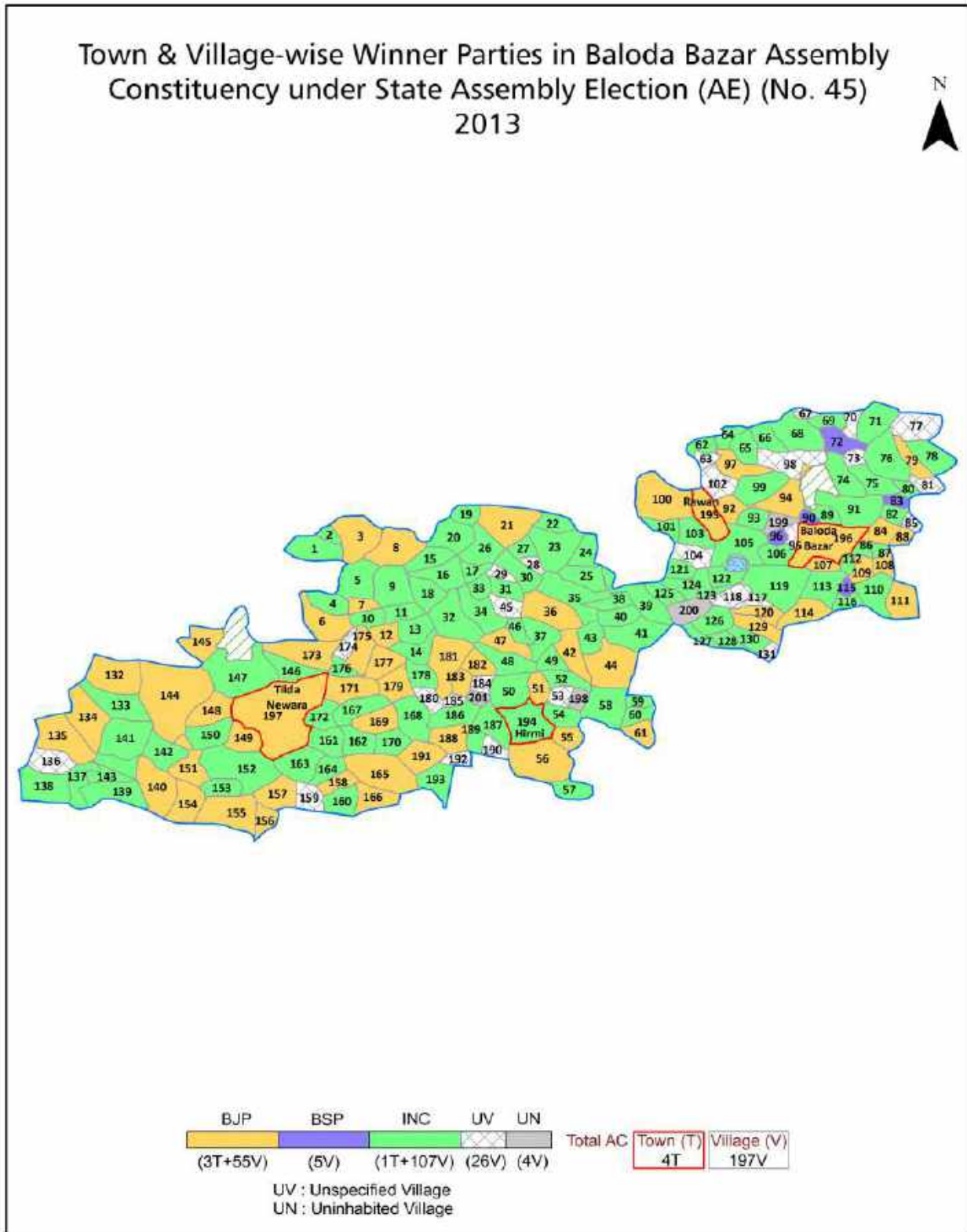
**© Datanet India Pvt. Ltd.**

All rights reserved. No part of this book may be reproduced, stored in a retrieval system or transmitted in any form or by any means, mechanical photocopying, photographing, scanning, recording or otherwise without the prior written permission of the publisher. Please refer to Disclaimer at page no. 247 for the use of this publication.

Printed in India

No.	Particulars	Page No.
	<b>Introduction</b>	
1	Assembly Constituency - (Vidhan Sabha) at a Glance   Features of Assembly as per Delimitation Commission of India (2008)	1-2
	<b>Location and Political Maps</b>	
2	Location Map   Boundaries of Assembly Constituency - (Vidhan Sabha in District   Boundaries of Assembly Constituency under Parliamentary Constituency - (Lok Sabha)   Town & Village-wise Winner Parties- 2024, 2023, 2019, 2018, 2014, 2013, 2009 and 2008	3-11
	<b>Administrative Setup (2011)</b>	
3	District   Sub-district   Towns   Villages   Inhabited Villages   Uninhabited Villages   Village Panchayat   Intermediate Panchayat	12-22
	<b>Demographics (2011)</b>	
4	Population   Households   Rural/Urban Population   Towns and Villages by Population Size   Sex Ratio (Total & 0-6 Years)   Religious Population   Social Population   Literacy Rate	23-24
	<b>Electoral Features</b>	
5	Important Dates of Last Elections Held   Electors by Gender   Service Electors   Voters   Voters Turnout   Polling Stations & Average Number of Electors per Polling Station   Electors by Age Group   Present Elected Representatives	25-30
	<b>Historical Summary Election Results</b>	
6	Vote Share of Major Parties   Winning Margin (Number & Percentage   Polarity of Parties   Summary Result of Assembly Segment of Parliamentary Elections 2024, 2019, 2014, 2009 and 2004   Summary Result of Assembly Elections 2023, 2018, 2013, 2008 and 2003	31-43
	<b>Polling Station Level Election Results</b>	
7	Name and Number of Polling Station 2024, 2023, 2019, 2018, 2014, 2013, 2009 and 2008   Polling Station-wise Electors, Voters & Voters Turnout 2024, 2023, 2019, 2018, 2014, 2013, 2009 and 2008   Polling Station wise Elections Results 2024, 2023, 2019, 2018, 2014, 2013, 2009 and 2008	44-225
	<b>Share of Assembly Constituency</b>	
8	Share of Assembly Constituency - (Vidhan Sabha) in State, District and Parliamentary Constituency - (Lok Sabha)	226
	<b>Socio-Economic Amenities (2011)</b>	
9	Access to Administrative Units   Agricultural, Manufacturing and Industrial Commodities   Demographic Indicators   Education   Health & Manpower   Drinking Water Supply   Sanitation   Entertainment and Recreations Infrastructure   Power   Food Allocation Distribution and Marketing of Agriculture Commodities Infrastructure   Transport and Road Infrastructure   Communication   Banking and Financial Services   Land Use   Irrigation Source	228-242
10	<b>Abbreviation &amp; Sources</b>	244-245
11	<b>Disclaimer</b>	247

Location & Political Map



## Administrative Setup

### List of Village Panchayat & Intermediate Panchayat (Block) Name - 2011

Village Name	Village Panchayat Name	Intermediate Panchayat Name
Achankpur	Charauti	Balodabazar
Alda	Alda	Tilda
Amakoni	Aamakoni	Simga
Ameri	Pendri	Simga
Arjuni	Arjuni	Balodabazar
Baheradih	Kevtara	Tilda
Bahesar	Bahesar	Tilda
Balaudi Khurd	Kherkhunt	Tilda
Bardih(Bitkuli)	Bitkuli	Simga
Bardih(Hirami)	Bardih (Hirmi)	Simga
Bartori	Bartori	Tilda
Basin	Basin	Simga
Bemetra	Mudhiyadih	Balodabazar
Bemta	Bemta	Tilda
Bhadrapali	Bhadrapali	Balodabazar
Bhainsa	Bhaisa	Simga
Bhalesur	Bhalesur	Simga
Bhanwargarh(Bhawargarh)	Bhawargadh (Bhawrad)	Simga
Bharsela	Bharsela	Balodabazar
Bharseli Malgajari	Bharseli	Balodabazar
Bharuwadih	Bharuwadih	Balodabazar
Bhat Bhera	Bhatbhera	Simga
Bhathagaon	Devri	Balodabazar
Bhibhauri	Bhibhori	Tilda
Bhilauni	Bhilauni	Tilda
Bhothadih	Tilda-Bandha	Simga
Bhothidih Alias Titahid	Lohari	Simga
Bhumiya	Bhumiya	Tilda
Bhursuda	Bhursuda	Tilda

Contd....

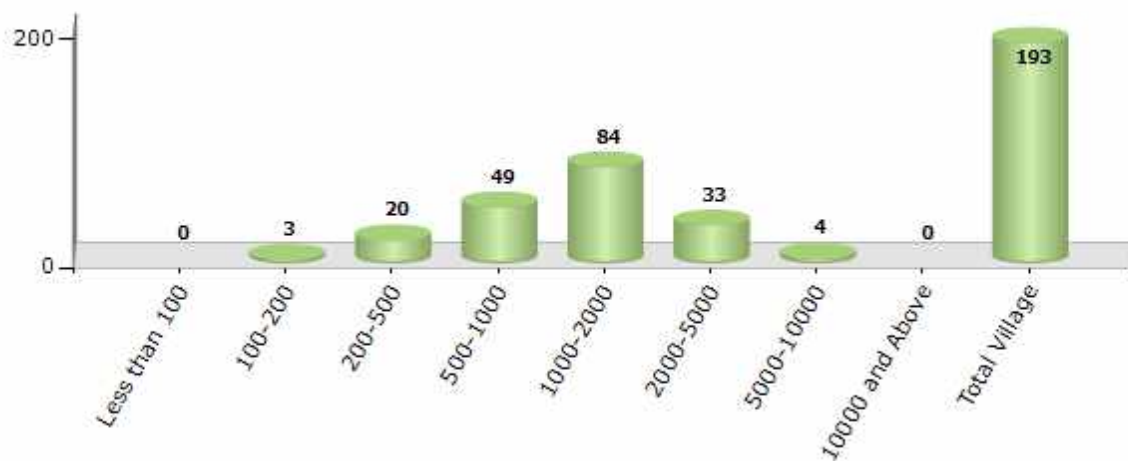


## Demographic

### Number of Villages by Population Size - 2011

Less than 100	100-200	200-500	500-1000	1000-2000	2000-5000	5000-10000	10000 and Above	Total Village
0	3	20	49	84	33	4	0	193

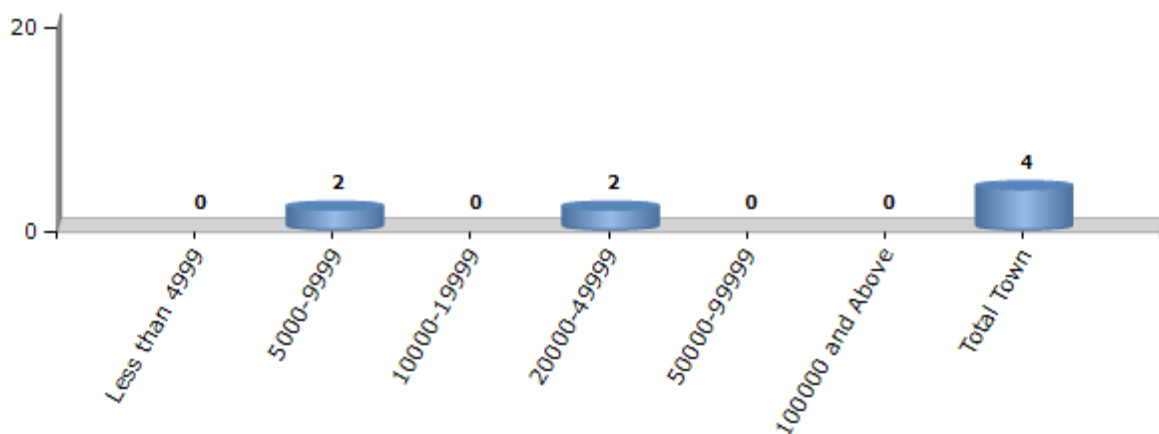
Number of Villages by Population Size - 2011



### Number of Towns by Population Size - 2011

Less than 4999	5000-9999	10000-19999	20000-49999	50000-99999	100000 and Above	Total Town
0	2	0	2	0	0	4

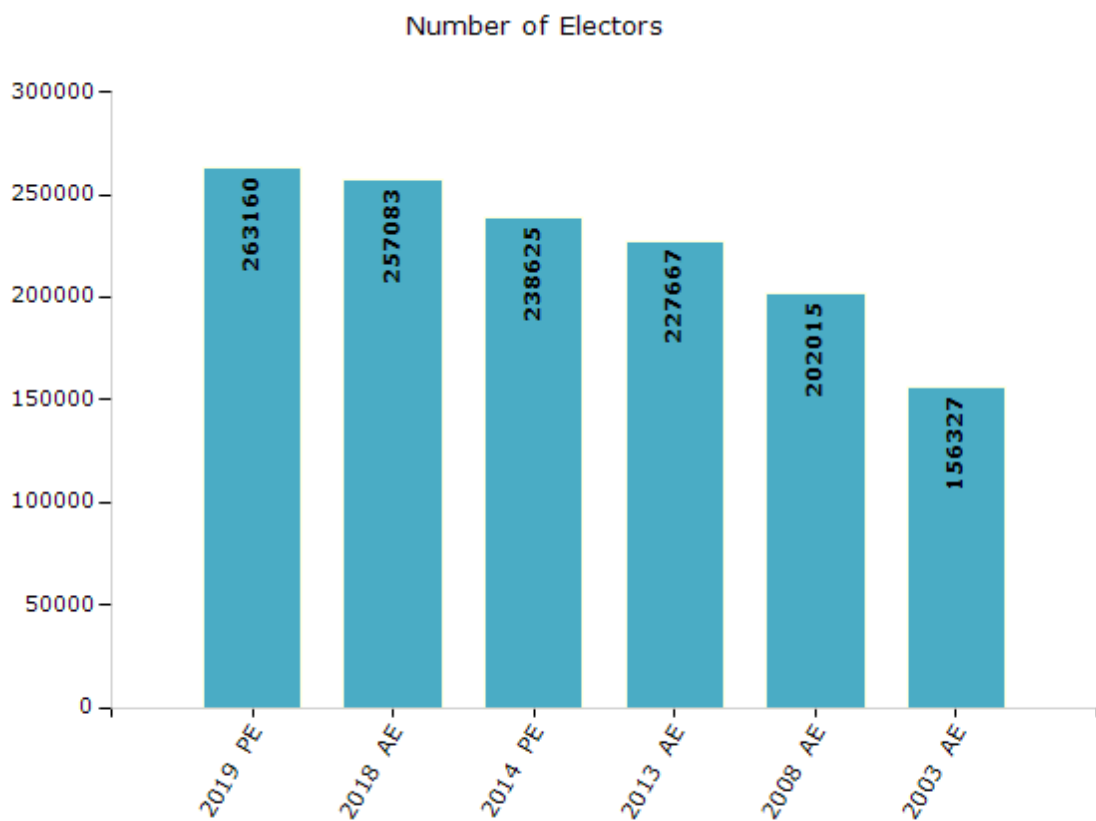
Number of Towns by Population Size - 2011



## Electoral Features

### Electoral by Male & Female

Year	Male	Female	Others	Total	Year	Male	Female	Others	Total
2019 PE	131952	131205	3	263160	2009 PE	-	-	-	-
2018 AE	128967	128103	13	257083	2008 AE	102118	99897	-	202015
2014 PE	121086	117526	13	238625	2004 PE	-	-	-	-
2013 AE	115801	111852	14	227667	2003 AE	78648	77679	-	156327



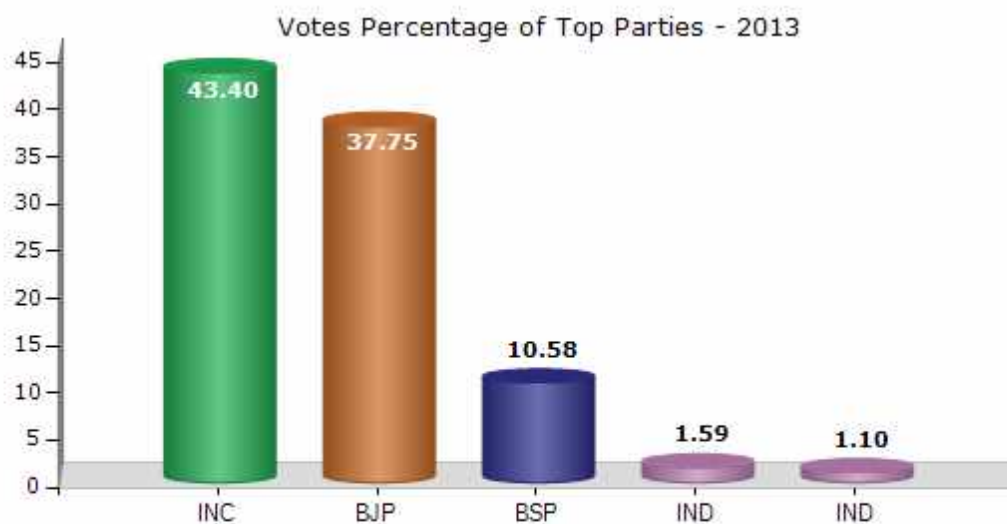
Note : AE : Assembly Election, PE : Assembly Segment of Parliamentary Election



## Historical Summary Election Results

### Summary Result of Assembly Election - 2013

Candidate Name	Party	Votes	Votes %
Janak Ram Verma	INC	76549	43.4
Laxmi Baghel	BJP	66572	37.75
Ashok Kumar Jain	BSP	18659	10.58
Manoj Kumar Banjare	IND	2807	1.59
Ganga Ram Sher (Satnami)	IND	1944	1.1
Gaukaran Nishad	IND	1015	0.58
Dr. Kejram Jagat	GGP	995	0.56
Dr Moji Ram Sahu (Ravikant)	CSM	565	0.32
Anand Bande	IND	528	0.3
Krishna Kumar Urf K K Verma	SP	501	0.28
Ayodhya Dhruw	IND	374	0.21
Mannu Lal Yadaw	BASMM	272	0.15
	NOTA	5592	3.17



## Polling Station Level Election Results

### Number and Name of Polling Stations (PS) (2018)

Number of Polling Stations	Name of Polling Stations	Number of Polling Stations	Name of Polling Stations
1	Lavar	22	Bhowargarh
2	Lavar	23	Bilaidabari
3	Khargadhi	24	Gurdi
4	Mohbhattha	25	Jaraud (Bdhe)
5	Mohbhattha	26	Jaraud (Bdhe)
6	Kukrachunda	27	Jaraud (Bdhe)
7	Kukrachunda	28	Sonbarsha
8	Dhodha	29	Sinodha
9	Dhodha	30	Sinodha
10	Udela	31	Lohari
11	Khilora	32	Shikari Kesli
12	Khilora	33	Shikari Keshli
13	Kesli	34	Diggi
14	Posari	35	Matiya
15	Mudpar	36	Farahda
16	Mudpar	37	Farhada
17	Bitkuli	38	Tekari
18	Bitkuli	39	Amakoni
19	Bardhi	40	Jaraud
20	Jangda	41	Jaroud
21	Jangda	42	Padhkidih

Contd....

## Polling Station Level Election Results

### Polling Station-wise Votes Secured by Overall Top Five Parties in Baloda Bazar Assembly in Assembly Election (AE) under Raipur Parliamentary Constituency in Chhattisgarh (2018)

Number of Polling Station	Winner - Pramod Kumar Sharma (JCCJ)	Runner-up - Janak Ram Verma (INC)	3rd - Tesu Lal Dhurandhar (BJP)	4th - Ganesh Kumar Agrawal (IND)	5th - Ganga Ram Sher (IND)	NOTA	Other	Total Votes Secured
36	298	108	39	11	10	7	14	487
37	168	136	104	6	9	4	17	444
38	359	149	81	22	6	9	25	651
39	449	221	70	21	14	11	39	825
40	383	87	21	11	9	7	23	541
41	264	122	28	7	10	3	16	450
42	238	363	126	7	16	11	116	877
43	220	207	119	6	12	11	20	595
44	235	419	185	9	18	21	54	941
45	142	175	111	4	5	4	28	469
46	221	445	116	8	6	16	29	841
47	69	221	67	5	3	13	13	391
48	190	83	95	6	7	1	15	397
49	217	243	150	8	8	8	36	670
50	336	54	35	14	9	1	9	458
51	527	63	25	16	20	12	25	688
52	170	53	57	6	5	2	7	300
53	369	309	152	15	7	15	34	901
54	296	435	104	14	15	19	29	912
55	214	100	129	3	10	2	20	478
56	236	194	141	13	14	9	24	631
57	235	184	38	10	11	10	29	517
58	221	207	67	14	16	21	22	568
59	248	170	70	11	6	10	30	545
60	75	184	128	2	0	6	11	406
61	90	350	145	1	2	14	18	620
62	254	209	71	10	12	10	15	581
63	140	152	120	9	8	9	21	459
64	143	209	248	3	3	12	19	637
65	155	253	196	11	15	8	29	667
66	204	249	207	28	22	16	52	778
67	128	236	330	7	9	15	30	755
68	119	179	138	4	4	2	19	465
69	189	154	189	13	11	8	28	592
70	117	149	212	11	9	6	34	538

Contd....

## Polling Station Level Election Results

### Winner, Runner-up and 3rd Party Position & Winning Margin According to Polling Stations in Baloda Bazar Assembly in Assembly Election (AE) under Raipur Parliamentary Constituency in Chhattisgarh (2018)

Polling Station Number	Winner Party	Winner Votes (%)	Runner-up Party	Runner-up Votes (%)	Winning Margin Votes (%)	Third Party	Third Party Votes (%)	Other Votes (%)
71	JCCJ	221 (46.23)	INC	111 (23.22)	110 (23.01)	BJP	106 (22.18)	40 (8.37)
72	BJP	216 (46.85)	JCCJ	126 (27.33)	90 (19.52)	INC	94 (20.39)	25 (5.42)
73	INC	292 (37.82)	BJP	237 (30.7)	55 (7.12)	JCCJ	151 (19.56)	92 (11.92)
74	BJP	147 (54.04)	INC	87 (31.99)	60 (22.05)	JCCJ	23 (8.46)	15 (5.51)
75	JCCJ	285 (55.13)	INC	116 (22.44)	169 (32.69)	BJP	53 (10.25)	63 (12.19)
76	BJP	228 (36.54)	INC	158 (25.32)	70 (11.22)	JCCJ	156 (25)	82 (13.14)
77	INC	206 (35.83)	BJP	175 (30.43)	31 (5.4)	JCCJ	137 (23.83)	57 (9.91)
78	BJP	481 (56.92)	JCCJ	170 (20.12)	311 (36.8)	INC	106 (12.54)	88 (10.41)
79	JCCJ	545 (68.55)	INC	106 (13.33)	439 (55.22)	BJP	52 (6.54)	92 (11.57)
80	JCCJ	205 (41.16)	INC	156 (31.33)	49 (9.83)	BJP	82 (16.47)	55 (11.04)
81	JCCJ	346 (50.07)	INC	233 (33.72)	113 (16.35)	BJP	40 (5.79)	72 (10.42)
82	JCCJ	229 (43.95)	INC	144 (27.64)	85 (16.31)	BJP	64 (12.28)	84 (16.12)
83	JCCJ	257 (56.73)	INC	109 (24.06)	148 (32.67)	BJP	19 (4.19)	68 (15.01)
84	INC	395 (43.6)	JCCJ	324 (35.76)	71 (7.84)	BJP	68 (7.51)	119 (13.13)
85	INC	305 (44.33)	BJP	205 (29.8)	100 (14.53)	JCCJ	128 (18.6)	50 (7.27)
86	BJP	109 (34.28)	JCCJ	106 (33.33)	3 (0.95)	INC	77 (24.21)	26 (8.18)
87	INC	226 (39.72)	JCCJ	193 (33.92)	33 (5.8)	BJP	76 (13.36)	74 (13.01)
88	INC	357 (41.71)	JCCJ	247 (28.86)	110 (12.85)	BJP	167 (19.51)	85 (9.93)
89	JCCJ	453 (54.84)	INC	168 (20.34)	285 (34.5)	BJP	148 (17.92)	57 (6.9)
90	INC	261 (44.69)	BJP	180 (30.82)	81 (13.87)	JCCJ	107 (18.32)	36 (6.16)
91	JCCJ	167 (42.6)	INC	134 (34.18)	33 (8.42)	BJP	59 (15.05)	32 (8.16)
92	JCCJ	284 (45.15)	INC	234 (37.2)	50 (7.95)	BJP	48 (7.63)	63 (10.02)
93	JCCJ	364 (47.77)	INC	233 (30.58)	131 (17.19)	BJP	75 (9.84)	90 (11.81)
94	JCCJ	251 (45.97)	INC	136 (24.91)	115 (21.06)	BJP	86 (15.75)	73 (13.37)
95	JCCJ	180 (42.76)	INC	166 (39.43)	14 (3.33)	BJP	39 (9.26)	36 (8.55)
96	JCCJ	435 (54.85)	INC	155 (19.55)	280 (35.3)	BJP	62 (7.82)	141 (17.78)
97	JCCJ	367 (50.97)	INC	202 (28.06)	165 (22.91)	BJP	67 (9.31)	84 (11.67)
98	INC	244 (40)	JCCJ	221 (36.23)	23 (3.77)	BJP	65 (10.66)	80 (13.11)
99	INC	292 (36.27)	JCCJ	262 (32.55)	30 (3.72)	BJP	133 (16.52)	118 (14.66)
100	JCCJ	430 (51.62)	INC	250 (30.01)	180 (21.61)	BJP	54 (6.48)	99 (11.88)
101	JCCJ	490 (51.31)	INC	268 (28.06)	222 (23.25)	BJP	97 (10.16)	100 (10.47)
102	JCCJ	203 (40.68)	BJP	160 (32.06)	43 (8.62)	INC	101 (20.24)	35 (7.01)
103	JCCJ	184 (52.12)	BJP	96 (27.2)	88 (24.92)	INC	54 (15.3)	19 (5.38)
104	JCCJ	469 (58.41)	INC	179 (22.29)	290 (36.12)	BJP	74 (9.22)	81 (10.09)
105	JCCJ	278 (43.71)	INC	150 (23.58)	128 (20.13)	BJP	126 (19.81)	82 (12.89)

Contd....

## Socio-Economic Amenities - Rural

### Access to Education Facilities

Particulars	Number of Village (% of Population)				
	Available	Not Available	If Not Available (Distance of Nearest Facility)		
			A	B	C
Govt. Primary School	193 (100)	0 (0)	0 (0)	0 (0)	0 (0)
Private Primary School	19 (19)	174 (81)	0 (0)	0 (0)	0 (0)
Govt. Middle School	118 (78)	75 (22)	57 (17)	8 (2)	0 (0)
Private Middle School	16 (15)	177 (85)	1 (0)	1 (0)	0 (0)
Govt. Secondary School	27 (27)	166 (73)	79 (33)	67 (29)	6 (2)
Private Secondary School	7 (8)	186 (92)	3 (1)	1 (0)	0 (0)
Govt. Senior Secondary School	17 (18)	176 (82)	58 (24)	73 (32)	9 (3)
Private Senior Secondary School	7 (9)	186 (91)	7 (4)	2 (1)	0 (0)
Govt. Arts and Science Degree College	1 (0)	192 (100)	13 (5)	56 (29)	90 (45)
Private Arts and Science Degree College	1 (1)	192 (99)	0 (0)	0 (0)	0 (0)
Govt. Engineering College	0 (0)	193 (100)	1 (0)	2 (1)	153 (77)
Private Engineering College	0 (0)	193 (100)	0 (0)	0 (0)	0 (0)
Govt. Medicine College	0 (0)	193 (100)	1 (0)	0 (0)	173 (91)
Private Medicine College	0 (0)	193 (100)	0 (0)	0 (0)	0 (0)
Govt. Management Institute	0 (0)	193 (100)	3 (1)	1 (0)	145 (77)
Private Management Institute	0 (0)	193 (100)	0 (0)	0 (0)	0 (0)
Govt. Polytechnic	0 (0)	193 (100)	0 (0)	0 (0)	151 (75)
Private Polytechnic	0 (0)	193 (100)	0 (0)	0 (0)	0 (0)
Govt. Vocational Training School/ITI	2 (2)	191 (98)	18 (7)	49 (28)	94 (45)
Private Vocational Training School/ITI	1 (1)	192 (99)	0 (0)	0 (0)	0 (0)
Govt. Non Formal Training Centre	11 (7)	182 (93)	4 (3)	18 (11)	101 (47)
Private Non Formal Training Centre	2 (1)	191 (99)	0 (0)	0 (0)	0 (0)
Govt. School For Disabled	0 (0)	193 (100)	1 (0)	5 (3)	133 (64)
Private School For Disabled	0 (0)	193 (100)	0 (0)	0 (0)	4 (3)
Government Others	0 (0)	193 (100)	0 (0)	0 (0)	1 (0)
Private Others	0 (0)	193 (100)	0 (0)	0 (0)	0 (0)

Note : Distance A : Less than 5 km; B : Between 5-10 km; C : 10+ km.; Source : Data Analysis is based on 2011 Census.

## DISCLAIMER

The Terms of Use and Disclaimer of Datanet India Private Limited (hereinafter referred to as "Datanet") for use of this analysis report of **Baloda Bazar Assembly Constituency (Baloda Bazar Vidhan Sabha)** :-

1. **Assembly Factbook™** is a Registered Trade Mark owned by Datanet.
2. All the maps are sketched and graphical representation only and have not been drawn to the scale and also not to represent the actual geographical area or boundary of the unit.
3. The data for the aforesaid analysis is based on authentic sources and has been culled from the various publications of Census, CSO and NSSO for district and block level data, various central and state government departments, Central & State Elections Commissions and the concerned Returning Officers' releases, Electoral Rolls, Election results and allied publications, internal assessment, surveys, estimates and analysis. Therefore, certain adjustment of data at micro level may have been done to arrive closer to the macro data.
4. Data have been provided on an "As Is" and "As AVAILABLE" basis
5. The colours shown in the maps or diagram and charts of a particular party, alliance or AC are indicative and do not represent them.
6. This publication which includes maps, sheets, graphs and data would be the property under copyright of Datanet only. The user may use these for its internal study, analysis and research purposes. It's public display, re-selling or any commercial uses by the user are not allowed.
7. Datanet has taken due care and caution in compilation and processing of data and allied information, but does not guarantee the accuracy, adequacy or completeness of any information/analysis and will be not responsible for any errors or omissions or for the results obtained from the use of such information/analysis.
8. All the contents for the publication have been culled from various authentic sources and Datanet reasonably believes such sources to be reliable, but does not make any representations, express or implied as to the accuracy or fitness of use of such information. The information or contents of the information/analysis do not constitute advice and should not be relied upon in making (or refraining from making) any decision. Any reliance placed upon the information provided by Datanet is the sole responsibility and strictly at the user's risk.
9. In no event will Datanet be liable for any damages (including, without limitation, damages for loss of business projects, or loss of profits) arising in contract, tort or otherwise from the use of or inability to use any of its contents, or from any action taken (or refrained from being taken) as a result of using the analysis or any of its contents. Datanet its directors, owners, editors, officials, employees, distributor and agents or any associate will not be liable for any errors in the information contained or any consequences arising from the use of the contents of the provided information/analysis.
10. If any provision of these terms and conditions is held invalid or illegal or unenforceable for any reason by any court of competent jurisdiction, such provision shall be severed and the remainder of provisions of the terms and conditions shall continue in full force and effect as if the Term of Use had been executed with the invalid, illegal or unenforceable provision eliminated.
11. If there are any discrepancies in the information provided, please bring it to attention of Datanet for suitable rectification measures.

Get Complete Book  
**At Datanet India eBooks Store**

[www.datanetindia-ebooks.com](http://www.datanetindia-ebooks.com)

or go directly at

[http://www.datanetindia-  
ebooks.com/Assembly\\_factbook/Chhattisgarh/Raipur/  
Baloda\\_Bazar](http://www.datanetindia-ebooks.com/Assembly_factbook/Chhattisgarh/Raipur/Baloda_Bazar)



 **india**stat**elections**

