



Chhattisgarh

Assembly Factbook™

Dharsiwa Assembly Constituency



Key Electoral Data of Dharsiwa
Assembly Constituency (Vidhan Sabha)

Chhattisgarh
Assembly FactbookTM
Dharsiwa Assembly Constituency



Dharsiwa Vidhan Sabha

Editor & Director

Dr. R.K. Thukral

Research Editor

Dr. Shafeeq Rahman

Compiled, Researched and Published by Datanet India Pvt. Ltd.

D-100, 1st Floor,

Okhla Industrial Area, Phase-I,
New Delhi- 110020.

Ph.: 91-11- 43580781-84

Email : support@indiastatpublications.com

Website : www.indiastatelections.com

Online Book Store :

www.indiastatpublications.com

Report No. : AFB/CG-47-0125

ISBN : 978-93-87312-39-5

First Edition : January, 2018

Eighth Updated Edition : January, 2025

Price : Rs. 11500/-

US\$ 310

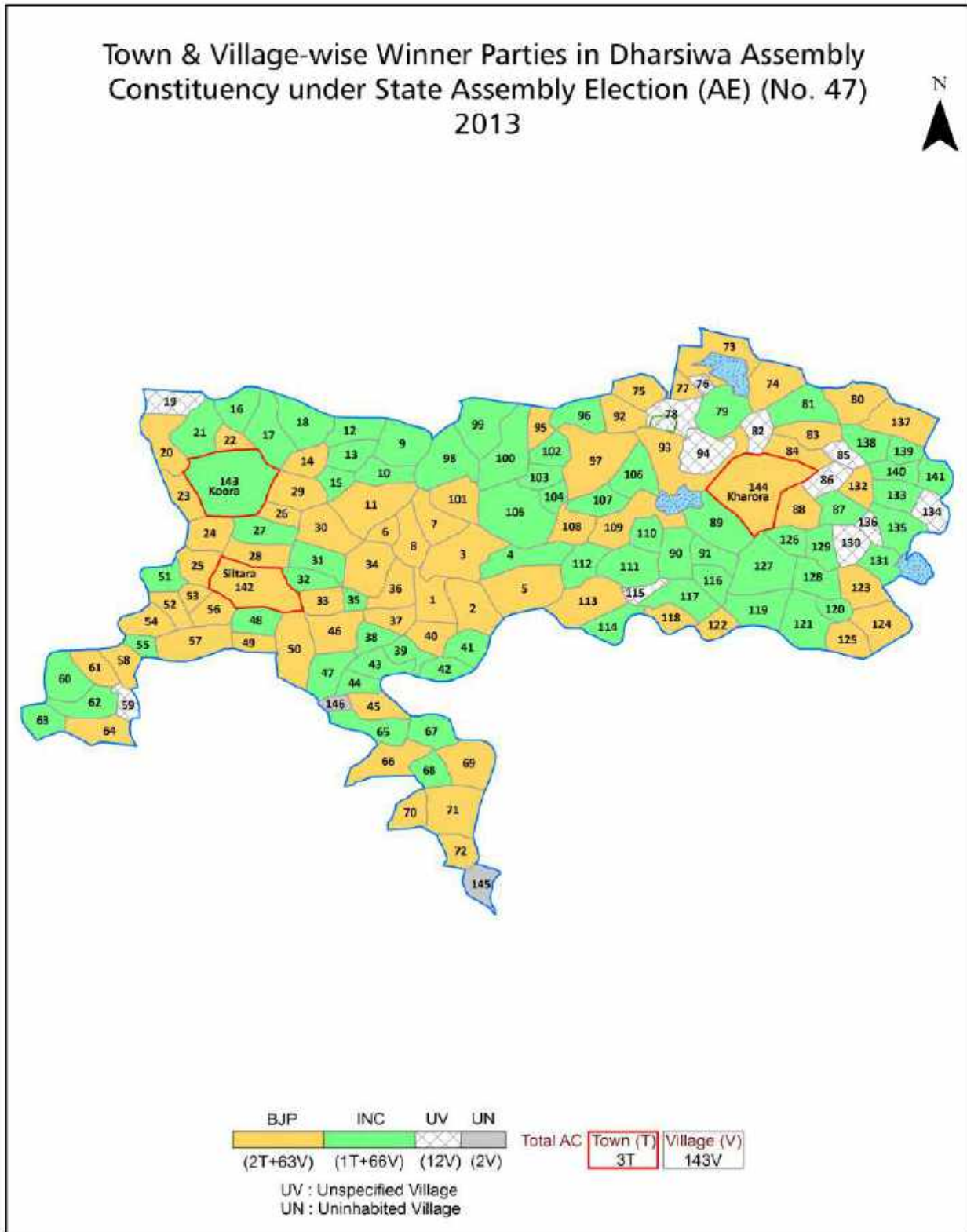
© Datanet India Pvt. Ltd.

All rights reserved. No part of this book may be reproduced, stored in a retrieval system or transmitted in any form or by any means, mechanical photocopying, photographing, scanning, recording or otherwise without the prior written permission of the publisher. Please refer to Disclaimer at page no. 178 for the use of this publication.

Printed in India

No.	Particulars	Page No.
	Introduction	
1	Assembly Constituency - (Vidhan Sabha) at a Glance Features of Assembly as per Delimitation Commission of India (2008)	1-2
	Location and Political Maps	
2	Location Map Boundaries of Assembly Constituency - (Vidhan Sabha in District Boundaries of Assembly Constituency under Parliamentary Constituency - (Lok Sabha) Town & Village-wise Winner Parties- 2024, 2023, 2018, 2014, 2013, 2009 and 2008	3-11
	Administrative Setup (2011)	
3	District Sub-district Towns Villages Inhabited Villages Uninhabited Villages Village Panchayat Intermediate Panchayat	12-19
	Demographics (2011)	
4	Population Households Rural/Urban Population Towns and Villages by Population Size Sex Ratio (Total & 0-6 Years) Religious Population Social Population Literacy Rate	20-21
	Electoral Features	
5	Important Dates of Last Elections Held Electors by Gender Service Electors Voters Voters Turnout Polling Stations & Average Number of Electors per Polling Station Electors by Age Group Present Elected Representatives	22-27
	Historical Summary Election Results	
6	Vote Share of Major Parties Winning Margin (Number & Percentage Polarity of Parties Summary Result of Assembly Segment of Parliamentary Elections 2024, 2019, 2014, 2009 and 2004 Summary Result of Assembly Elections 2023, 2018, 2013, 2008 and 2003	28-40
	Polling Station Level Election Results	
7	Name and Number of Polling Station 2024, 2023, 2018, 2014, 2013, 2009 and 2008 Polling Station-wise Electors, Voters & Voters Turnout 2024, 2023, 2018, 2014, 2013, 2009 and 2008 Polling Station wise Elections Results 2024, 2023, 2018, 2014, 2013, 2009 and 2008	41-156
	Share of Assembly Constituency	
8	Share of Assembly Constituency - (Vidhan Sabha) in State, District and Parliamentary Constituency - (Lok Sabha)	157
	Socio-Economic Amenities (2011)	
9	Access to Administrative Units Agricultural, Manufacturing and Industrial Commodities Demographic Indicators Education Health & Manpower Drinking Water Supply Sanitation Entertainment and Recreations Infrastructure Power Food Allocation Distribution and Marketing of Agriculture Commodities Infrastructure Transport and Road Infrastructure Communication Banking and Financial Services Land Use Irrigation Source	159-173
10	Abbreviation & Sources	175-176
11	Disclaimer	178

Location & Political Map



Administrative Setup

List of Village Panchayat & Intermediate Panchayat (Block) Name - 2011

Village Name	Village Panchayat Name	Intermediate Panchayat Name
Donde Khurd	Dondekhurd	Raipur (Dharsiva)
Farhada	Farhada	Tilda
Gaitra	Sontara	Tilda
Ganiyari	Ganiyari	Tilda
Gaurkheda	Chicholi	Tilda
Ghibra	Dhiwra	Tilda
Gidhuri	Toar	Raipur (Dharsiva)
Giraud	Girod	Raipur (Dharsiva)
Gomachi	Gomchi	Raipur (Dharsiva)
Gordi	Godi-2	Raipur (Dharsiva)
Guma-2 (Guma)	Guma	Raipur (Dharsiva)
Ilda	Ilda	Tilda
Janjgira	Janjgira	Tilda
Jarauda	Jarauda	Raipur (Dharsiva)
Jora	Jora	Raipur (Dharsiva)
Kachana	Kachna	Raipur (Dharsiva)
Kanhera (Kanheri)	Kanhera	Raipur (Dharsiva)
Kanki	Kanki	Tilda
Kapasada	Kapsada	Raipur (Dharsiva)
Kara	Kara	Raipur (Dharsiva)
Kathiya 1	Kathiya	Tilda
Keoradih	Sirri	Tilda
Kesla	Keshla	Tilda
Khapri	Janjgira	Tilda
Khapridih	Khapridih Khurd	Tilda
Khauli Dabri	Mohrenga	Tilda
Adsena	Adsena	Tilda
Akoli-1(Akoli)	Devri-2	Raipur (Dharsiva)
Khauna	Khauna	Tilda

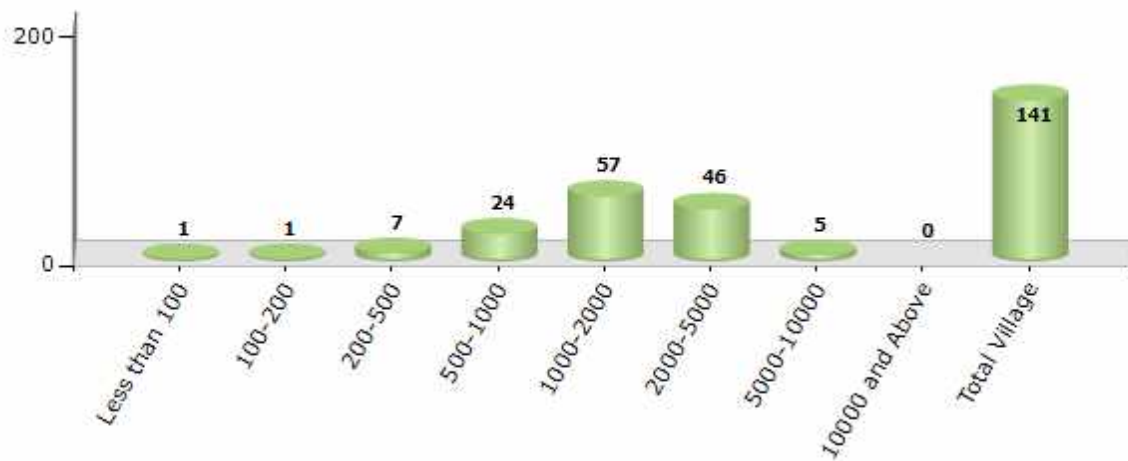
Contd....

Demographic

Number of Villages by Population Size - 2011

Less than 100	100-200	200-500	500-1000	1000-2000	2000-5000	5000-10000	10000 and Above	Total Village
1	1	7	24	57	46	5	0	141

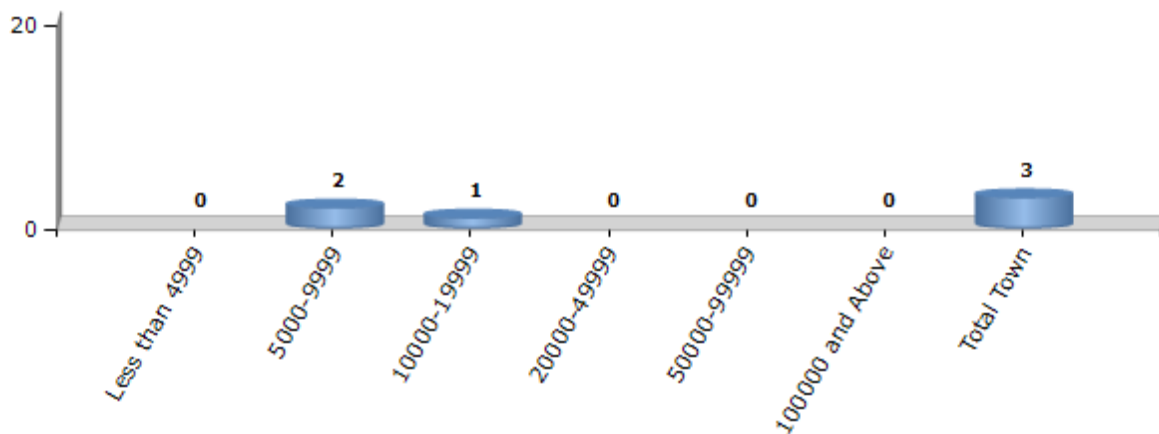
Number of Villages by Population Size - 2011



Number of Towns by Population Size - 2011

Less than 4999	5000-9999	10000-19999	20000-49999	50000-99999	100000 and Above	Total Town
0	2	1	0	0	0	3

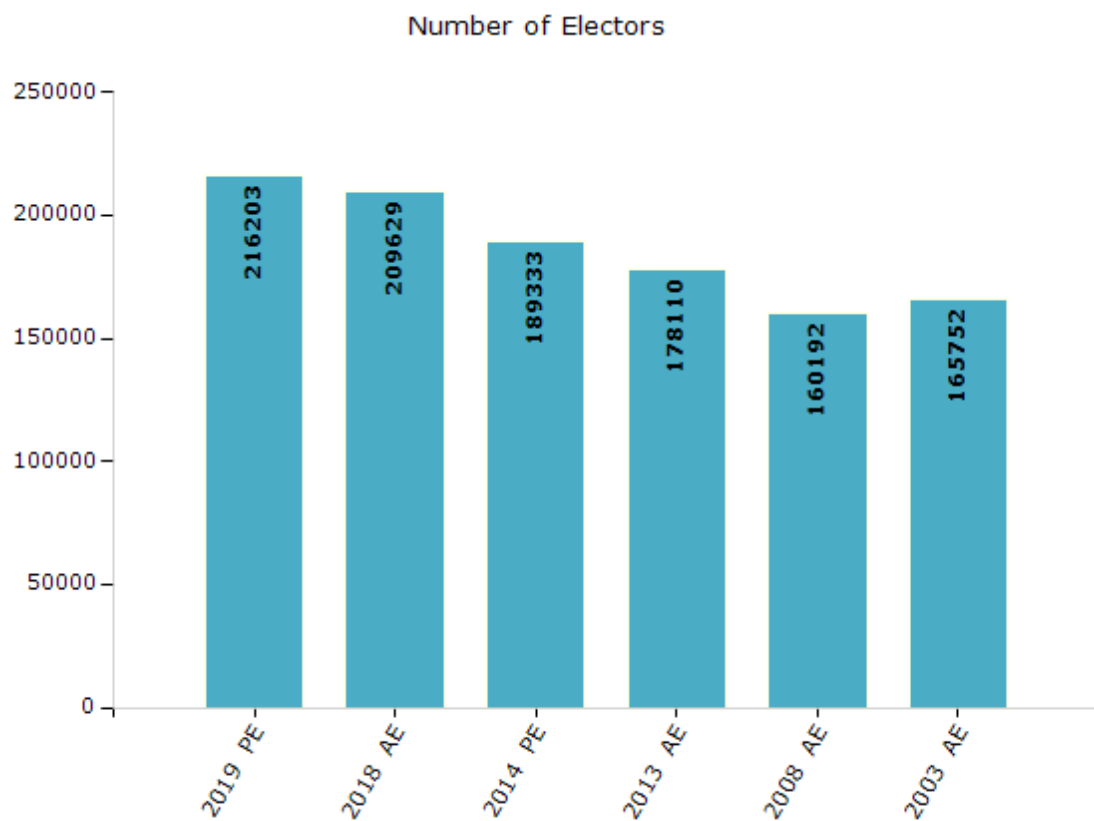
Number of Towns by Population Size - 2011



Electoral Features

Electoral by Male & Female

Year	Male	Female	Others	Total	Year	Male	Female	Others	Total
2019 PE	109031	107161	11	216203	2009 PE	-	-	-	-
2018 AE	105723	103900	6	209629	2008 AE	80614	79578	-	160192
2014 PE	96631	92693	9	189333	2004 PE	-	-	-	-
2013 AE	90996	87106	8	178110	2003 AE	84089	81663	-	165752

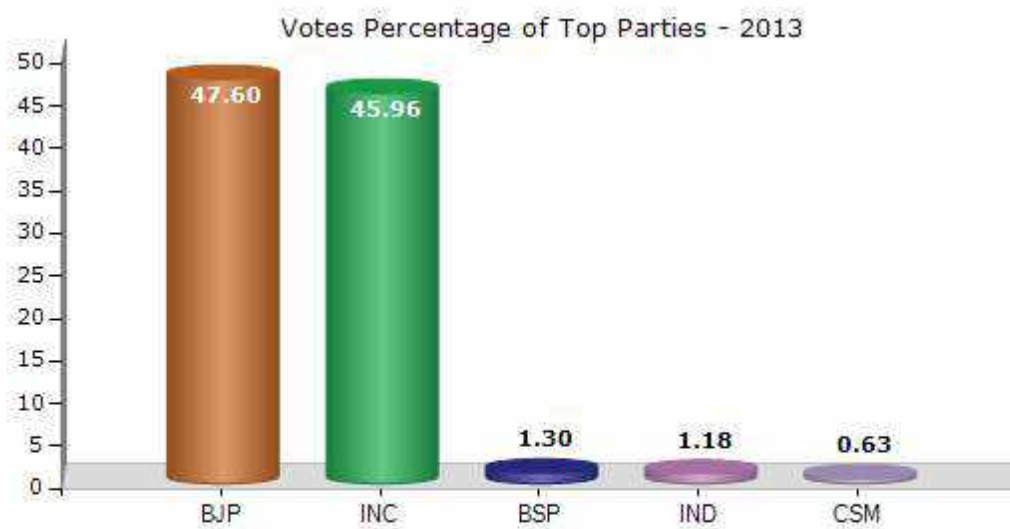


Note : AE : Assembly Election, PE : Assembly Segment of Parliamentary Election

Historical Summary Election Results

Summary Result of Assembly Election - 2013

Candidate Name	Party	Votes	Votes %
Devji Bhai Patel	BJP	69419	47.6
Anita Yogendra Sharma	INC	67029	45.96
Narad Nishad	BSP	1892	1.3
Rahool Taank	IND	1717	1.18
Gajadhar Prasad Verma	CSM	920	0.63
Tejram Verma	IND	478	0.33
Bishahat Kurre	CPI(ML)(L)	348	0.24
Purshottam Mishra	SP	292	0.2
	NOTA	3740	2.56



Polling Station Level Election Results

Number and Name of Polling Stations (PS) (2018)

Number of Polling Stations	Name of Polling Stations	Number of Polling Stations	Name of Polling Stations
1	Pandarabhattha	22	Siliyari Kurood
2	Bhourwa	23	Malaud
3	Muraa	24	Malaud
4	Bhaismuda	25	Mauhagaon
5	Devri	26	Kodva
6	Devri	27	Janjgira
7	Devri	28	Bartori
8	Akoli	29	Madhi
9	Manohra	30	Madhi
10	Kukera	31	Raikhedha
11	Kukera	32	Raikhedha
12	Kuthrel	33	Raikhedha
13	Meharsakha	34	Raikhedha
14	Raita	35	Chicholi
15	Raita	36	Gaurakheda
16	Siliyari Kurood	37	Chicholi
17	Siliyari Kurood	38	Gaitara
18	Siliyari Kurood	39	Mohrenga
19	Siliyari Kurood	40	Mohrenga
20	Siliyari Kurood	41	Mohrenga
21	Siliyari Kurood	42	Bharoovadih Kala

Contd....

Polling Station Level Election Results

Polling Station-wise Votes Secured by Overall Top Five Parties in Dharsiwa Assembly in Assembly Election (AE) under Raipur Parliamentary Constituency in Chhattisgarh (2018)

Number of Polling Station	Winner - Anita Yogendra Sharma (INC)	Runner-up - Devji Bhai Patel (BJP)	3rd - Panna Lal Sahu (JCCJ)	4th - Sanju Yadav (IND)	5th - Sangita Baghel (IND)	NOTA	Other	Total Votes Secured
36	249	199	55	10	9	5	18	545
37	160	78	21	3	1	1	5	269
38	263	158	73	4	3	4	20	525
39	265	101	37	12	6	9	9	439
40	288	222	26	19	13	6	14	588
41	434	218	7	21	8	10	9	707
42	514	215	159	21	11	6	23	949
43	232	197	16	14	17	3	2	481
44	264	355	35	20	19	6	22	721
45	446	228	11	15	7	1	18	726
46	383	139	122	13	2	1	19	679
47	348	230	24	19	12	12	15	660
48	307	141	260	4	4	5	27	748
49	444	301	13	21	24	6	18	827
50	250	306	189	16	11	12	39	823
51	262	234	27	8	8	0	12	551
52	210	181	40	6	7	2	11	457
53	196	141	190	6	2	1	13	549
54	191	109	226	9	8	2	30	575
55	158	279	12	7	9	0	7	472
56	178	213	27	11	10	17	7	463
57	47	241	173	4	8	3	13	489
58	185	247	86	4	3	5	4	534
59	196	88	80	11	3	1	10	389
60	297	413	77	13	16	13	38	867
61	428	139	30	12	4	4	10	627
62	435	204	0	25	15	6	16	701
63	366	211	1	13	3	5	1	600
64	145	22	180	5	2	1	10	365
65	99	84	85	3	2	1	13	287
66	229	321	13	20	11	11	17	622
67	382	160	109	19	10	8	28	716
68	107	26	68	7	2	2	1	213
69	392	210	181	23	14	4	29	853
70	146	117	269	15	7	1	30	585

Contd....

Polling Station Level Election Results

Winner, Runner-up and 3rd Party Position & Winning Margin According to Polling Stations in Dharsiwa Assembly in Assembly Election (AE) under Raipur Parliamentary Constituency in Chhattisgarh (2018)

Polling Station Number	Winner Party	Winner Votes (%)	Runner-up Party	Runner-up Votes (%)	Winning Margin Votes (%)	Third Party	Third Party Votes (%)	Other Votes (%)
71	INC	309 (48.51)	BJP	282 (44.27)	27 (4.24)	IND (SY)	20 (3.14)	26 (4.08)
72	BJP	337 (54.62)	INC	245 (39.71)	92 (14.91)	IND (SB)	8 (1.3)	27 (4.38)
73	INC	466 (58.54)	BJP	272 (34.17)	194 (24.37)	JCCJ	27 (3.39)	31 (3.89)
74	INC	363 (47.45)	BJP	343 (44.84)	20 (2.61)	JCCJ	18 (2.35)	41 (5.36)
75	INC	410 (59.68)	BJP	202 (29.4)	208 (30.28)	IND (SY)	21 (3.06)	54 (7.86)
76	INC	536 (58.32)	BJP	282 (30.69)	254 (27.63)	JCCJ	35 (3.81)	66 (7.18)
77	INC	415 (57.56)	BJP	265 (36.75)	150 (20.81)	IND (SY)	13 (1.8)	28 (3.88)
78	BJP	263 (45.9)	INC	242 (42.23)	21 (3.67)	IND (SY)	30 (5.24)	38 (6.63)
79	INC	301 (59.49)	BJP	170 (33.6)	131 (25.89)	IND (SY)	12 (2.37)	23 (4.55)
80	INC	304 (52.05)	BJP	250 (42.81)	54 (9.24)	IND (SY)	14 (2.4)	16 (2.74)
81	INC	369 (56.34)	BJP	230 (35.11)	139 (21.23)	JCCJ	13 (1.98)	43 (6.56)
82	BJP	430 (52)	INC	360 (43.53)	70 (8.47)	JCCJ	10 (1.21)	27 (3.26)
83	BJP	307 (49.84)	INC	269 (43.67)	38 (6.17)	IND (SB)	12 (1.95)	28 (4.55)
84	BJP	281 (44.75)	INC	271 (43.15)	10 (1.6)	JCCJ	42 (6.69)	34 (5.41)
85	INC	302 (49.35)	BJP	187 (30.56)	115 (18.79)	JCCJ	76 (12.42)	47 (7.68)
86	BJP	339 (49.2)	INC	290 (42.09)	49 (7.11)	JCCJ	17 (2.47)	43 (6.24)
87	INC	393 (61.12)	BJP	199 (30.95)	194 (30.17)	JCCJ	16 (2.49)	35 (5.44)
88	INC	337 (51.61)	BJP	122 (18.68)	215 (32.93)	JCCJ	110 (16.85)	84 (12.86)
89	INC	392 (60.49)	BJP	137 (21.14)	255 (39.35)	JCCJ	74 (11.42)	45 (6.94)
90	INC	165 (56.12)	JCCJ	55 (18.71)	110 (37.41)	BJP	54 (18.37)	20 (6.8)
91	INC	388 (51.46)	BJP	299 (39.66)	89 (11.8)	IND (SY)	19 (2.52)	48 (6.37)
92	BJP	244 (37.83)	INC	231 (35.81)	13 (2.02)	JCCJ	123 (19.07)	47 (7.29)
93	INC	216 (53.33)	BJP	160 (39.51)	56 (13.82)	IND (SY)	10 (2.47)	19 (4.69)
94	INC	331 (47.29)	BJP	286 (40.86)	45 (6.43)	JCCJ	49 (7)	34 (4.86)
95	INC	294 (52.31)	BJP	174 (30.96)	120 (21.35)	JCCJ	52 (9.25)	42 (7.47)
96	INC	294 (53.26)	BJP	229 (41.49)	65 (11.77)	IND (SB)	12 (2.17)	17 (3.08)
97	BJP	285 (48.55)	INC	207 (35.26)	78 (13.29)	JCCJ	74 (12.61)	21 (3.58)
98	INC	299 (49.92)	BJP	182 (30.38)	117 (19.54)	JCCJ	84 (14.02)	34 (5.68)
99	BJP	302 (48.71)	INC	273 (44.03)	29 (4.68)	IND (SY)	14 (2.26)	31 (5)
100	INC	598 (58.97)	BJP	270 (26.63)	328 (32.34)	JCCJ	70 (6.9)	76 (7.5)
101	INC	503 (63.19)	BJP	242 (30.4)	261 (32.79)	IND (SY)	13 (1.63)	38 (4.77)
102	INC	389 (48.75)	BJP	345 (43.23)	44 (5.52)	JCCJ	20 (2.51)	44 (5.51)
103	INC	394 (56.94)	BJP	227 (32.8)	167 (24.14)	IND (SY)	31 (4.48)	40 (5.78)
104	INC	268 (47.35)	BJP	264 (46.64)	4 (0.71)	IND (SB)	12 (2.12)	22 (3.89)
105	INC	562 (60.69)	BJP	285 (30.78)	277 (29.91)	IND (SY)	30 (3.24)	49 (5.29)

Contd....

Socio-Economic Amenities - Rural

Access to Education Facilities

Particulars	Number of Village (% of Population)				
	Available	Not Available	If Not Available (Distance of Nearest Facility)		
			A	B	C
Govt. Primary School	139 (100)	2 (0)	2 (0)	0 (0)	0 (0)
Private Primary School	13 (21)	128 (79)	0 (0)	0 (0)	0 (0)
Govt. Middle School	93 (83)	48 (17)	40 (14)	2 (1)	0 (0)
Private Middle School	9 (16)	132 (84)	0 (0)	0 (0)	0 (0)
Govt. Secondary School	23 (30)	118 (70)	55 (34)	39 (22)	0 (0)
Private Secondary School	6 (7)	135 (93)	4 (4)	3 (1)	0 (0)
Govt. Senior Secondary School	9 (14)	132 (86)	47 (37)	52 (29)	2 (0)
Private Senior Secondary School	3 (3)	138 (97)	3 (3)	3 (1)	0 (0)
Govt. Arts and Science Degree College	2 (5)	139 (95)	4 (4)	13 (8)	69 (49)
Private Arts and Science Degree College	1 (2)	140 (98)	6 (4)	15 (8)	1 (1)
Govt. Engineering College	0 (0)	141 (100)	4 (5)	6 (5)	79 (58)
Private Engineering College	3 (3)	138 (97)	3 (1)	10 (6)	6 (3)
Govt. Medicine College	0 (0)	141 (100)	2 (2)	5 (6)	116 (82)
Private Medicine College	0 (0)	141 (100)	0 (0)	2 (1)	0 (0)
Govt. Management Institute	0 (0)	141 (100)	2 (2)	3 (3)	106 (78)
Private Management Institute	0 (0)	141 (100)	0 (0)	3 (3)	2 (2)
Govt. Polytechnic	0 (0)	141 (100)	1 (1)	3 (5)	101 (71)
Private Polytechnic	0 (0)	141 (100)	1 (0)	2 (1)	0 (0)
Govt. Vocational Training School/ITI	0 (0)	141 (100)	3 (3)	6 (8)	108 (76)
Private Vocational Training School/ITI	0 (0)	141 (100)	0 (0)	8 (4)	0 (0)
Govt. Non Formal Training Centre	2 (2)	139 (98)	2 (2)	3 (3)	90 (66)
Private Non Formal Training Centre	1 (1)	140 (99)	0 (0)	0 (0)	0 (0)
Govt. School For Disabled	1 (2)	140 (98)	2 (2)	3 (4)	96 (67)
Private School For Disabled	0 (0)	141 (100)	0 (0)	1 (0)	0 (0)
Government Others	0 (0)	141 (100)	0 (0)	0 (0)	8 (5)
Private Others	0 (0)	141 (100)	0 (0)	0 (0)	0 (0)

Note : Distance A : Less than 5 km; B : Between 5-10 km; C : 10+ km.; Source : Data Analysis is based on 2011 Census.

DISCLAIMER

The Terms of Use and Disclaimer of Datanet India Private Limited (hereinafter referred to as "Datanet") for use of this analysis report of **Dharsiwa Assembly Constituency (Dharsiwa Vidhan Sabha)** :-

1. **Assembly Factbook™** is a Registered Trade Mark owned by Datanet.
2. All the maps are sketched and graphical representation only and have not been drawn to the scale and also not to represent the actual geographical area or boundary of the unit.
3. The data for the aforesaid analysis is based on authentic sources and has been culled from the various publications of Census, CSO and NSSO for district and block level data, various central and state government departments, Central & State Elections Commissions and the concerned Returning Officers' releases, Electoral Rolls, Election results and allied publications, internal assessment, surveys, estimates and analysis. Therefore, certain adjustment of data at micro level may have been done to arrive closer to the macro data.
4. Data have been provided on an "As Is" and "As AVAILABLE" basis
5. The colours shown in the maps or diagram and charts of a particular party, alliance or AC are indicative and do not represent them.
6. This publication which includes maps, sheets, graphs and data would be the property under copyright of Datanet only. The user may use these for its internal study, analysis and research purposes. It's public display, re-selling or any commercial uses by the user are not allowed.
7. Datanet has taken due care and caution in compilation and processing of data and allied information, but does not guarantee the accuracy, adequacy or completeness of any information/analysis and will be not responsible for any errors or omissions or for the results obtained from the use of such information/analysis.
8. All the contents for the publication have been culled from various authentic sources and Datanet reasonably believes such sources to be reliable, but does not make any representations, express or implied as to the accuracy or fitness of use of such information. The information or contents of the information/analysis do not constitute advice and should not be relied upon in making (or refraining from making) any decision. Any reliance placed upon the information provided by Datanet is the sole responsibility and strictly at the user's risk.
9. In no event will Datanet be liable for any damages (including, without limitation, damages for loss of business projects, or loss of profits) arising in contract, tort or otherwise from the use of or inability to use any of its contents, or from any action taken (or refrained from being taken) as a result of using the analysis or any of its contents. Datanet its directors, owners, editors, officials, employees, distributor and agents or any associate will not be liable for any errors in the information contained or any consequences arising from the use of the contents of the provided information/analysis.
10. If any provision of these terms and conditions is held invalid or illegal or unenforceable for any reason by any court of competent jurisdiction, such provision shall be severed and the remainder of provisions of the terms and conditions shall continue in full force and effect as if the Term of Use had been executed with the invalid, illegal or unenforceable provision eliminated.
11. If there are any discrepancies in the information provided, please bring it to attention of Datanet for suitable rectification measures.

Get Complete Book
At Datanet India eBooks Store

www.datanetindia-ebooks.com

or go directly at

[http://www.datanetindia-
ebooks.com/Assembly_factbook/Chhattisgarh/Raipur/
Dharsiwa](http://www.datanetindia-ebooks.com/Assembly_factbook/Chhattisgarh/Raipur/Dharsiwa)

 **india**stat**elections**

