



Chhattisgarh

Assembly Factbook™

Raipur City Gramin Assembly Constituency



Key Electoral Data of Raipur City Gramin
Assembly Constituency (Vidhan Sabha)

Chhattisgarh

Assembly Factbook™

Raipur City Gramin Assembly Constituency



Raipur City Gramin Vidhan Sabha

Editor & Director

Dr. R.K. Thukral

Research Editor

Dr. Shafeeq Rahman

Compiled, Researched and Published by Datanet India Pvt. Ltd.

D-100, 1st Floor,

Okhla Industrial Area, Phase-I,
New Delhi- 110020.

Ph.: 91-11- 43580781-84

Email : support@indiastatpublications.com

Website : www.indiastatelections.com

Online Book Store :

www.indiastatpublications.com

Report No. : AFB/CG-48-0123

ISBN : 978-93-87312-81-4

First Edition : January, 2018

Sixth Updated Edition : January, 2023

Price : Rs. 11500/-

US\$ 310

© Datanet India Pvt. Ltd.

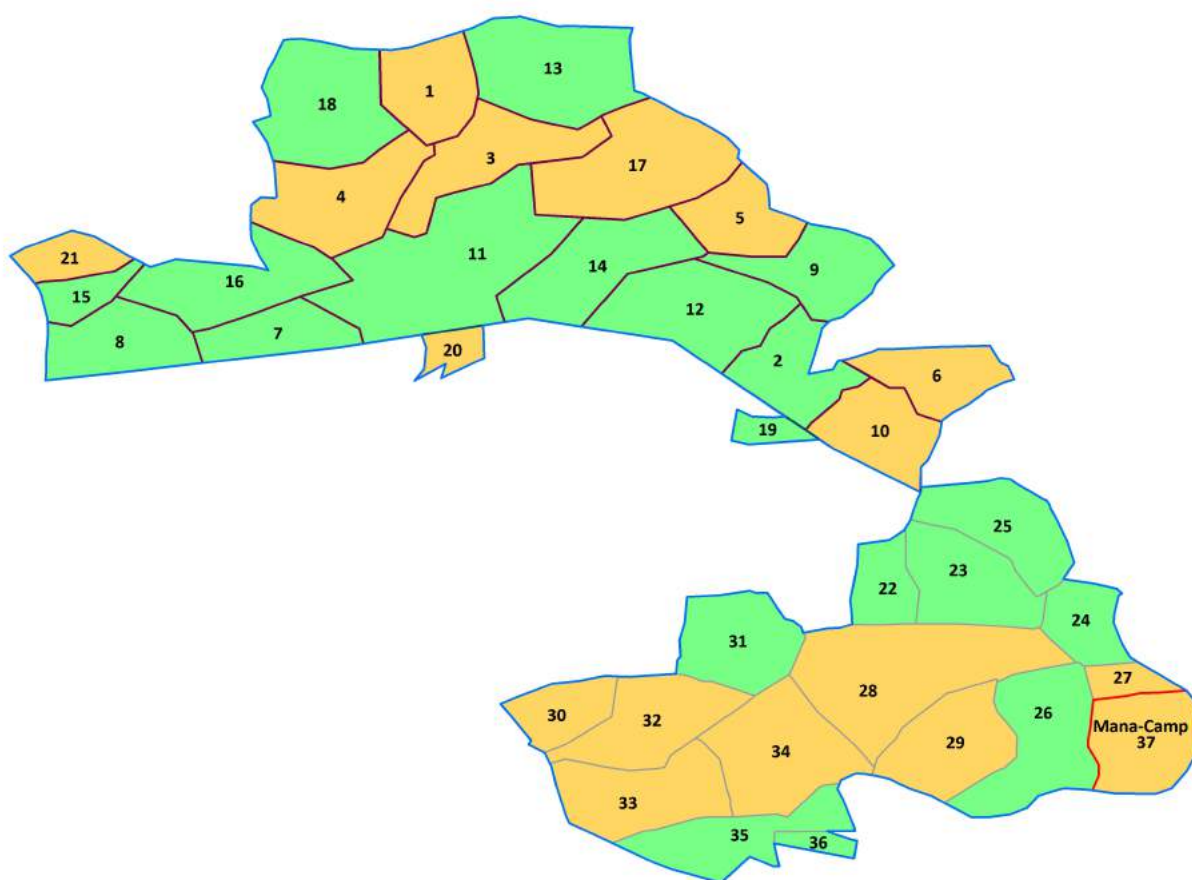
All rights reserved. No part of this book may be reproduced, stored in a retrieval system or transmitted in any form or by any means, mechanical photocopying, photographing, scanning, recording or otherwise without the prior written permission of the publisher. Please refer to Disclaimer at page no. 202 for the use of this publication.

Printed in India

No.	Particulars	Page No.
	Introduction	
1	Assembly Constituency - (Vidhan Sabha) at a Glance Features of Assembly as per Delimitation Commission of India (2008)	1-2
	Location and Political Maps	
2	Location Map Boundaries of Assembly Constituency - (Vidhan Sabha) in District Boundaries of Assembly Constituency under Parliamentary Constituency - (Lok Sabha) Town, Ward, Locality & Village-wise Winner Parties- 2019, 2018, 2014, 2013, 2009 and 2008	3-11
	Administrative Setup (2011)	
3	District Sub-district Towns Villages Inhabited Villages Uninhabited Villages Village Panchayat Intermediate Panchayat	12-15
	Demographics (2011)	
4	Population Households Rural/Urban Population Towns, Ward and Villages by Population Size Sex Ratio (Total & 0-6 Years) Religious Population Social Population Literacy Rate	16-18
	Electoral Features	
5	Important Dates of Last Elections Held Electors by Gender Service Electors Voters Voters Turnout Polling Stations & Average Number of Electors per Polling Station Electors by Age Group Present Elected Representatives	19-24
	Historical Summary Election Results	
6	Vote Share of Major Parties Winning Margin (Number & Percentage) Polarity of Parties Summary Result of Assembly Segment of Parliamentary Elections 2019, 2014, 2009 and 2004 Summary Result of Assembly Elections 2018, 2013, 2008 and 2003	25-37
	Polling Station Level Election Results	
7	Name and Number of Polling Station 2019, 2018, 2014, 2013, 2009 and 2008 Polling Station-wise Electors, Voters & Voters Turnout 2019, 2018, 2014, 2013, 2009 and 2008 Polling Station wise Elections Results 2019, 2018, 2014, 2013, 2009 and 2008	38-180
	Share of Assembly Constituency	
8	Share of Assembly Constituency - (Vidhan Sabha) in State, District and Parliamentary Constituency - (Lok Sabha)	181
	Socio-Economic Amenities (2011)	
9	Access to Administrative Units Agricultural, Manufacturing and Industrial Commodities Demographic Indicators Education Health & Manpower Drinking Water Supply Sanitation Entertainment and Recreations Infrastructure Power Food Allocation Distribution and Marketing of Agriculture Commodities Infrastructure Transport and Road Infrastructure Communication Banking and Financial Services Land Use Irrigation Source	183-197
10	Abbreviation & Sources	199-200
11	Disclaimer	202

Location & Political Map

Town, Ward, Locality & Village-wise Winner Parties in Raipur City
Gramin Assembly Constituency under State Assembly Election (AE) (No. 48) - 2013



BJP INC
 (1T+1W+7L+8V) (1W+11L+8V)
 Total AC Town (T) Ward (W) Locality (L) Village (V)
 1T 2W 18L 16V

Note : Locality/Ward boundaries are shown for visual presentations only
and these are not showing the actual geographical locations.

Administrative Setup

List of Village Panchayat & Intermediate Panchayat (Block) Name - 2011

Village Name	Village Panchayat Name	Intermediate Panchayat Name
Banarsi	Banarsi	Raipur (Dharsiva)
Bhatgaon-1 (Bhatgaon)	Bhatgaon-1	Raipur (Dharsiva)
Boria Kalan	Boriyakala	Raipur (Dharsiva)
Datrenga	Datrenga	Raipur (Dharsiva)
Dhaneli-2 (Dhaneli)	Dhaneli-2	Raipur (Dharsiva)
Dharampura	Dharampura	Raipur (Dharsiva)
Doma-1 (Doma)	Doma-1	Raipur (Dharsiva)
Dumartarai	Dumartarai	Raipur (Dharsiva)
Dunda	Dunda	Raipur (Dharsiva)
Hatband	Hathband	Raipur (Dharsiva)
Kandul	Kandul	Raipur (Dharsiva)
Kathadih (Kanthathi)	Kathadih	Raipur (Dharsiva)
Mana	Mana	Raipur (Dharsiva)
Mujgahan	Mujgahan	Raipur (Dharsiva)
Sejbahar	Sejbahar	Raipur (Dharsiva)
Temri	Temri	Raipur (Dharsiva)
Achholi-1	-	-
Amlihdih	-	-
Bhanpuri	-	-
Birgaon	-	-
Daldal Seoni	-	-
Fundahar	-	-
Gogaon	-	-
Gondwara Basti	-	-
Labhandih	-	-
Lalpur	-	-
Mowa	-	-
Purena	-	-
Rawabhata	-	-

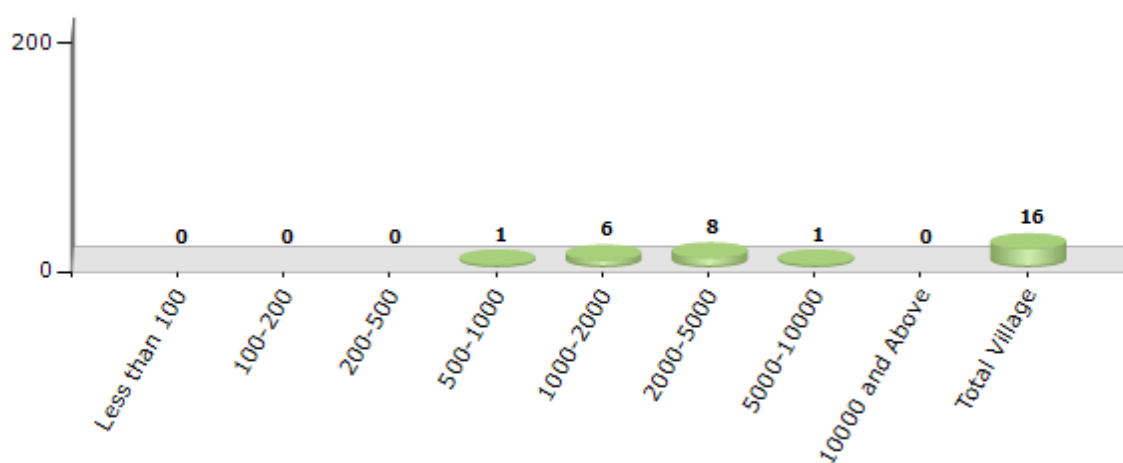
Contd....

Demographic

Number of Villages by Population Size - 2011

Less than 100	100-200	200-500	500-1000	1000-2000	2000-5000	5000-10000	10000 and Above	Total Village
0	0	0	1	6	8	1	0	16

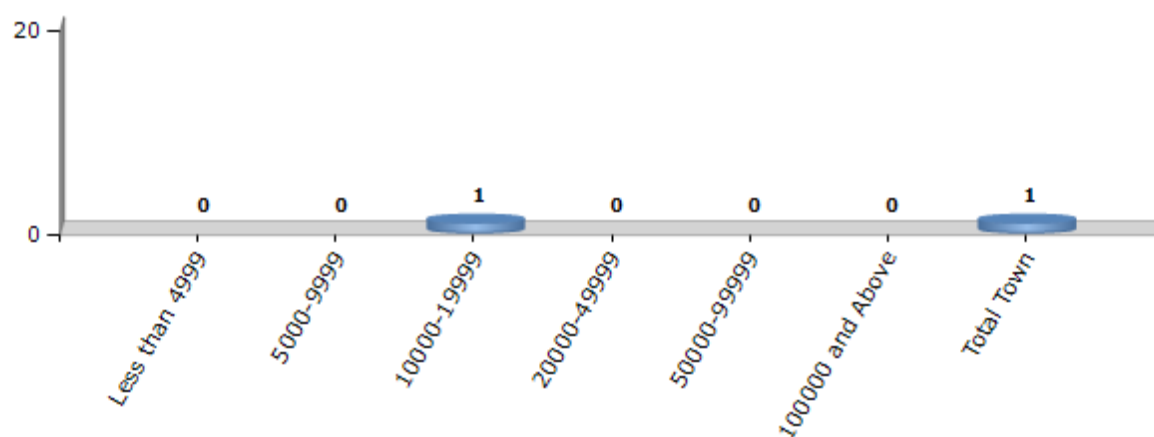
Number of Villages by Population Size - 2011



Number of Towns by Population Size - 2011

Less than 4999	5000-9999	10000-19999	20000-49999	50000-99999	100000 and Above	Total Town
0	0	1	0	0	0	1

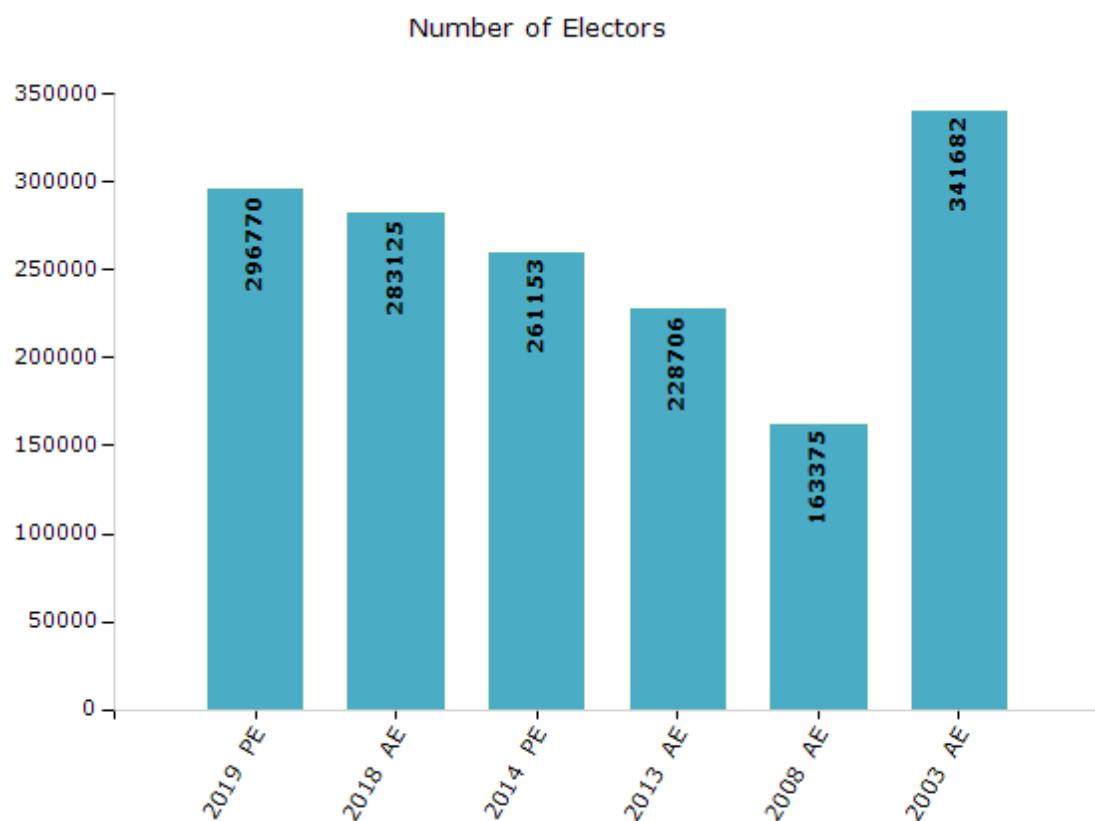
Number of Towns by Population Size - 2011



Electoral Features

Electoral by Male & Female

Year	Male	Female	Others	Total	Year	Male	Female	Others	Total
2019 PE	156479	140229	62	296770	2009 PE	-	-	-	-
2018 AE	149722	133350	53	283125	2008 AE	87449	75926	-	163375
2014 PE	140214	120898	41	261153	2004 PE	-	-	-	-
2013 AE	123127	105554	25	228706	2003 AE	178841	162841	-	341682

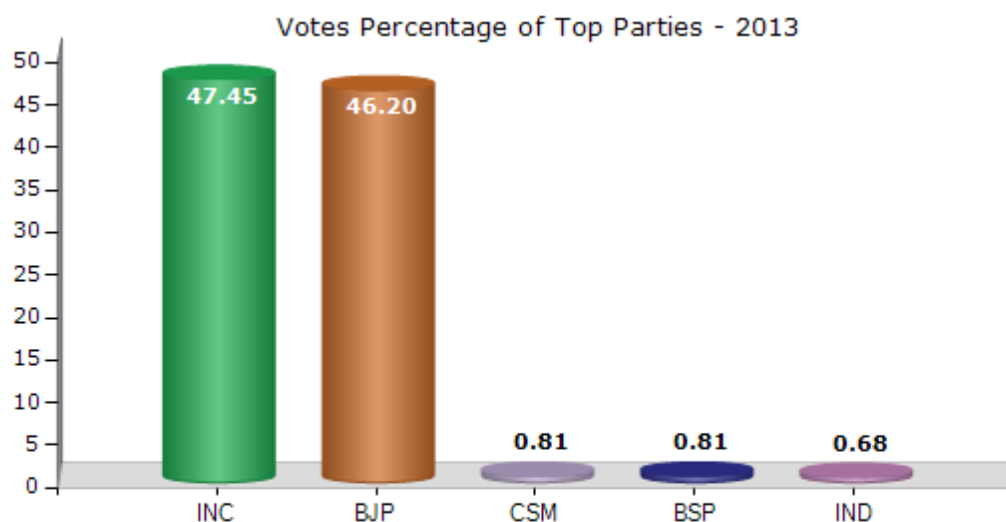


Note : AE : Assembly Election, PE : Assembly Segment of Parliamentary Election

Historical Summary Election Results

Summary Result of Assembly Election - 2013

Candidate Name	Party	Votes	Votes %
Satyanarayan Sharma	INC	70774	47.45
Nande Sahu	BJP	68913	46.2
Mahesh Dewangan	CSM	1205	0.81
Vinod Kumar Baghel	BSP	1203	0.81
Bharat Bhai Khakhariya	IND	1010	0.68
Ravishankar Dahriya	IND	805	0.54
Gautam Buddh Agrawal	SSBD	681	0.46
Mo. Farhat Bhai	IND	301	0.2
Geeteshwar Chandrakar	IND	244	0.16
Rajesh Mukharji	LJP	173	0.12
Ramdev Sahu	SP	171	0.11
Rajendra Sahu	LCPY	159	0.11
	NOTA	3521	2.36



Polling Station Level Election Results

Number and Name of Polling Stations (PS) (2018)

Number of Polling Stations	Name of Polling Stations	Number of Polling Stations	Name of Polling Stations
1	Urla	22	Sondongri
2	Urla	23	Sondongari
3	Urla	24	Sondongari
4	Urla	25	Sondongari
5	Urla	26	Sondongari
6	Urla	27	Sondongari
7	Urla	28	Sondongari
8	Urla	29	Sondongari
9	Sarora	30	Sondongari
10	Sarora	31	Sondongari
11	Sarora	32	Gogaon
12	Sarora	33	Gogaon
13	Sarora	34	Gogaon
14	Sarora	35	Gogaon
15	Sarora	36	Gogaon
16	Sarora	37	Gogaon
17	Sarora	38	Gogaon
18	Sondongari	39	Gogaon
19	Sondongari	40	Gogaon
20	Sondongari	41	Gogaon
21	Sondongari	42	Godwara

Contd....

Polling Station Level Election Results

Polling Station-wise Votes Secured by Overall Top Five Parties in Raipur City Gramin Assembly in Assembly Election (AE) under Raipur Parliamentary Constituency in Chhattisgarh (2018)

Number of Polling Station	Winner - Satyanarayan Sharma (INC)	Runner-up - Nand Kumar Sahu (Nande Bhaiya) (BJP)	3rd - Dr. Omprakash Dewangan (JCCJ)	4th - Pitambar Jangde (IND)	5th - Narendra Kumar Baghel (IND)	NOTA	Other	Total Votes Secured
36	433	378	46	6	5	1	28	897
37	413	258	79	6	7	3	23	789
38	412	291	34	6	14	1	30	788
39	361	268	81	7	7	4	30	758
40	360	183	32	5	6	6	18	610
41	375	239	67	9	11	6	14	721
42	284	144	101	6	4	1	21	561
43	247	107	54	0	3	2	5	418
44	346	266	135	7	3	1	41	799
45	288	389	105	5	5	0	43	835
46	195	272	114	5	3	0	22	611
47	110	205	48	1	0	1	11	376
48	226	387	135	7	3	2	29	789
49	243	368	70	12	2	2	10	707
50	150	139	42	3	0	0	8	342
51	152	192	61	3	0	0	8	416
52	193	285	77	8	4	2	11	580
53	131	287	74	1	2	2	17	514
54	160	277	87	2	4	1	17	548
55	116	187	148	1	1	1	13	467
56	198	311	86	0	2	7	9	613
57	122	151	49	3	1	1	14	341
58	251	259	44	3	6	3	24	590
59	351	176	40	2	0	0	13	582
60	221	122	58	0	1	0	4	406
61	288	314	70	10	4	1	12	699
62	277	251	33	8	9	4	8	590
63	223	145	47	2	0	1	14	432
64	187	294	157	1	0	1	17	657
65	385	97	59	1	1	0	6	549
66	155	46	63	2	0	3	2	271
67	182	371	123	4	3	4	21	708
68	243	401	98	3	3	0	11	759
69	300	315	79	2	0	2	16	714
70	193	327	71	5	1	18	7	622

Contd....

Polling Station Level Election Results

Winner, Runner-up and 3rd Party Position & Winning Margin According to Polling Stations in Raipur City Gramin Assembly in Assembly Election (AE) under Raipur Parliamentary Constituency in Chhattisgarh (2018)

Polling Station Number	Winner Party	Winner Votes (%)	Runner-up Party	Runner-up Votes (%)	Winning Margin Votes (%)	Third Party	Third Party Votes (%)	Other Votes (%)
71	BJP	235 (57.6)	INC	123 (30.15)	112 (27.45)	JCCJ	37 (9.07)	13 (3.19)
72	JCCJ	228 (36.02)	INC	209 (33.02)	19 (3)	BJP	163 (25.75)	33 (5.21)
73	JCCJ	322 (39.03)	INC	276 (33.45)	46 (5.58)	BJP	182 (22.06)	45 (5.45)
74	INC	134 (32.13)	BJP	126 (30.22)	8 (1.91)	JCCJ	125 (29.98)	32 (7.67)
75	JCCJ	183 (40.58)	INC	127 (28.16)	56 (12.42)	BJP	102 (22.62)	39 (8.65)
76	BJP	324 (42.35)	INC	197 (25.75)	127 (16.6)	JCCJ	197 (25.75)	47 (6.14)
77	INC	363 (42.81)	BJP	221 (26.06)	142 (16.75)	JCCJ	177 (20.87)	87 (10.26)
78	JCCJ	202 (37.06)	INC	172 (31.56)	30 (5.5)	BJP	128 (23.49)	43 (7.89)
79	INC	237 (39.3)	BJP	225 (37.31)	12 (1.99)	JCCJ	108 (17.91)	33 (5.47)
80	INC	369 (47.43)	BJP	249 (32.01)	120 (15.42)	JCCJ	98 (12.6)	62 (7.97)
81	INC	379 (43.46)	BJP	371 (42.55)	8 (0.91)	JCCJ	44 (5.05)	78 (8.94)
82	INC	414 (49.64)	BJP	294 (35.25)	120 (14.39)	JCCJ	91 (10.91)	35 (4.2)
83	BJP	268 (45.27)	INC	220 (37.16)	48 (8.11)	JCCJ	73 (12.33)	31 (5.24)
84	INC	221 (45.47)	BJP	146 (30.04)	75 (15.43)	JCCJ	87 (17.9)	32 (6.58)
85	INC	366 (48.03)	BJP	234 (30.71)	132 (17.32)	JCCJ	104 (13.65)	58 (7.61)
86	INC	256 (35.8)	BJP	204 (28.53)	52 (7.27)	JCCJ	193 (26.99)	62 (8.67)
87	INC	310 (49.13)	BJP	252 (39.94)	58 (9.19)	JCCJ	60 (9.51)	9 (1.43)
88	JCCJ	206 (42.39)	INC	130 (26.75)	76 (15.64)	BJP	113 (23.25)	37 (7.61)
89	INC	295 (44.97)	BJP	196 (29.88)	99 (15.09)	JCCJ	127 (19.36)	38 (5.79)
90	INC	264 (36.26)	BJP	228 (31.32)	36 (4.94)	JCCJ	196 (26.92)	40 (5.49)
91	INC	315 (42.51)	BJP	274 (36.98)	41 (5.53)	JCCJ	124 (16.73)	28 (3.78)
92	BJP	276 (39.94)	INC	207 (29.96)	69 (9.98)	JCCJ	161 (23.3)	47 (6.8)
93	INC	312 (40.21)	BJP	253 (32.6)	59 (7.61)	JCCJ	179 (23.07)	32 (4.12)
94	BJP	512 (51.46)	INC	396 (39.8)	116 (11.66)	JCCJ	52 (5.23)	35 (3.52)
95	BJP	458 (48.62)	INC	314 (33.33)	144 (15.29)	JCCJ	120 (12.74)	50 (5.31)
96	INC	357 (44.18)	BJP	340 (42.08)	17 (2.1)	JCCJ	65 (8.04)	46 (5.69)
97	BJP	413 (48.19)	INC	337 (39.32)	76 (8.87)	JCCJ	56 (6.53)	51 (5.95)
98	BJP	324 (48.43)	INC	296 (44.25)	28 (4.18)	JCCJ	35 (5.23)	14 (2.09)
99	INC	358 (48.97)	BJP	331 (45.28)	27 (3.69)	JCCJ	20 (2.74)	22 (3.01)
100	INC	479 (61.65)	BJP	233 (29.99)	246 (31.66)	JCCJ	29 (3.73)	36 (4.63)
101	INC	317 (53.28)	BJP	238 (40)	79 (13.28)	JCCJ	17 (2.86)	23 (3.87)
102	INC	433 (59.89)	BJP	220 (30.43)	213 (29.46)	JCCJ	34 (4.7)	36 (4.98)
103	BJP	648 (78.45)	INC	156 (18.89)	492 (59.56)	JCCJ	8 (0.97)	14 (1.69)
104	INC	410 (50.68)	BJP	326 (40.3)	84 (10.38)	JCCJ	33 (4.08)	40 (4.94)
105	INC	367 (51.11)	BJP	318 (44.29)	49 (6.82)	JCCJ	11 (1.53)	22 (3.06)

Contd....

Socio-Economic Amenities - Rural

Access to Education Facilities

Particulars	Number of Village (% of Population)				
	Available	Not Available	If Not Available (Distance of Nearest Facility)		
			A	B	C
Govt. Primary School	16 (100)	0 (0)	0 (0)	0 (0)	0 (0)
Private Primary School	4 (32)	12 (68)	0 (0)	0 (0)	0 (0)
Govt. Middle School	12 (88)	4 (12)	4 (12)	0 (0)	0 (0)
Private Middle School	3 (23)	13 (77)	0 (0)	0 (0)	0 (0)
Govt. Secondary School	4 (41)	12 (59)	10 (48)	1 (2)	0 (0)
Private Secondary School	1 (9)	15 (91)	0 (0)	0 (0)	0 (0)
Govt. Senior Secondary School	3 (33)	13 (67)	6 (33)	2 (8)	2 (11)
Private Senior Secondary School	2 (19)	14 (81)	0 (0)	1 (2)	0 (0)
Govt. Arts and Science Degree College	0 (0)	16 (100)	0 (0)	7 (49)	7 (35)
Private Arts and Science Degree College	1 (13)	15 (87)	0 (0)	0 (0)	0 (0)
Govt. Engineering College	1 (9)	15 (91)	1 (5)	10 (65)	0 (0)
Private Engineering College	2 (21)	14 (79)	1 (2)	0 (0)	0 (0)
Govt. Medicine College	0 (0)	16 (100)	0 (0)	8 (59)	8 (41)
Private Medicine College	0 (0)	16 (100)	0 (0)	0 (0)	0 (0)
Govt. Management Institute	0 (0)	16 (100)	0 (0)	6 (38)	7 (45)
Private Management Institute	0 (0)	16 (100)	0 (0)	0 (0)	1 (2)
Govt. Polytechnic	0 (0)	16 (100)	0 (0)	6 (38)	6 (31)
Private Polytechnic	0 (0)	16 (100)	0 (0)	0 (0)	0 (0)
Govt. Vocational Training School/ITI	0 (0)	16 (100)	3 (15)	6 (41)	7 (44)
Private Vocational Training School/ITI	0 (0)	16 (100)	0 (0)	0 (0)	0 (0)
Govt. Non Formal Training Centre	0 (0)	16 (100)	2 (12)	4 (26)	5 (34)
Private Non Formal Training Centre	0 (0)	16 (100)	0 (0)	0 (0)	0 (0)
Govt. School For Disabled	0 (0)	16 (100)	3 (15)	5 (35)	1 (5)
Private School For Disabled	0 (0)	16 (100)	0 (0)	1 (2)	0 (0)
Government Others	0 (0)	16 (100)	0 (0)	0 (0)	0 (0)
Private Others	0 (0)	16 (100)	0 (0)	0 (0)	0 (0)

Note : Distance A : Less than 5 km; B : Between 5-10 km; C : 10+ km.; Source : Data Analysis is based on 2011 Census.

DISCLAIMER

The Terms of Use and Disclaimer of Datanet India Private Limited (hereinafter referred to as "Datanet") for use of this analysis report of **Raipur City Gramin Assembly Constituency (Raipur City Gramin Vidhan Sabha)** :-

1. **Assembly Factbook™** is a Registered Trade Mark owned by Datanet.
2. All the maps are sketched and graphical representation only and have not been drawn to the scale and also not to represent the actual geographical area or boundary of the unit.
3. The data for the aforesaid analysis is based on authentic sources and has been culled from the various publications of Census, CSO and NSSO for district and block level data, various central and state government departments, Central & State Elections Commissions and the concerned Returning Officers' releases, Electoral Rolls, Election results and allied publications, internal assessment, surveys, estimates and analysis. Therefore, certain adjustment of data at micro level may have been done to arrive closer to the macro data.
4. Data have been provided on an "As Is" and "As AVAILABLE" basis
5. The colours shown in the maps or diagram and charts of a particular party, alliance or AC are indicative and do not represent them.
6. This publication which includes maps, sheets, graphs and data would be the property under copyright of Datanet only. The user may use these for its internal study, analysis and research purposes. It's public display, re-selling or any commercial uses by the user are not allowed.
7. Datanet has taken due care and caution in compilation and processing of data and allied information, but does not guarantee the accuracy, adequacy or completeness of any information/analysis and will be not responsible for any errors or omissions or for the results obtained from the use of such information/analysis.
8. All the contents for the publication have been culled from various authentic sources and Datanet reasonably believes such sources to be reliable, but does not make any representations, express or implied as to the accuracy or fitness of use of such information. The information or contents of the information/analysis do not constitute advice and should not be relied upon in making (or refraining from making) any decision. Any reliance placed upon the information provided by Datanet is the sole responsibility and strictly at the user's risk.
9. In no event will Datanet be liable for any damages (including, without limitation, damages for loss of business projects, or loss of profits) arising in contract, tort or otherwise from the use of or inability to use any of its contents, or from any action taken (or refrained from being taken) as a result of using the analysis or any of its contents. Datanet its directors, owners, editors, officials, employees, distributor and agents or any associate will not be liable for any errors in the information contained or any consequences arising from the use of the contents of the provided information/analysis.
10. If any provision of these terms and conditions is held invalid or illegal or unenforceable for any reason by any court of competent jurisdiction, such provision shall be severed and the remainder of provisions of the terms and conditions shall continue in full force and effect as if the Term of Use had been executed with the invalid, illegal or unenforceable provision eliminated.
11. If there are any discrepancies in the information provided, please bring it to attention of Datanet for suitable rectification measures.

Get Complete Book
At Datanet India eBooks Store

[**www.datanetindia-ebooks.com**](http://www.datanetindia-ebooks.com)

or go directly at

[**http://www.datanetindia-
ebooks.com/Assembly_factbook/Chhattisgarh/Raipur/
Raipur_City_Gramin**](http://www.datanetindia-ebooks.com/Assembly_factbook/Chhattisgarh/Raipur/Raipur_City_Gramin)

 **indiastat**elections

ISBN : 978-93-87312-81-4



9 789387 312814