



Chhattisgarh

Assembly Factbook™

Kawardha Assembly Constituency



Key Electoral Data of Kawardha
Assembly Constituency (Vidhan Sabha)

Chhattisgarh

Assembly Factbook™

Kawardha Assembly Constituency



Kawardha Vidhan Sabha

Editor & Director

Dr. R.K. Thukral

Research Editor

Dr. Shafeeq Rahman

Compiled, Researched and Published by Datanet India Pvt. Ltd.

D-100, 1st Floor,

Okhla Industrial Area, Phase-I,
New Delhi- 110020.

Ph.: 91-11- 43580781-84

Email : support@indiastatpublications.com

Website : www.indiastatelections.com

Online Book Store :

www.indiastatpublications.com

Report No. : AFB/CG-72-0125

ISBN : 978-93-87267-13-8

First Edition : January, 2018

Eighth Updated Edition : January, 2025

Price : Rs. 11500/-

US\$ 310

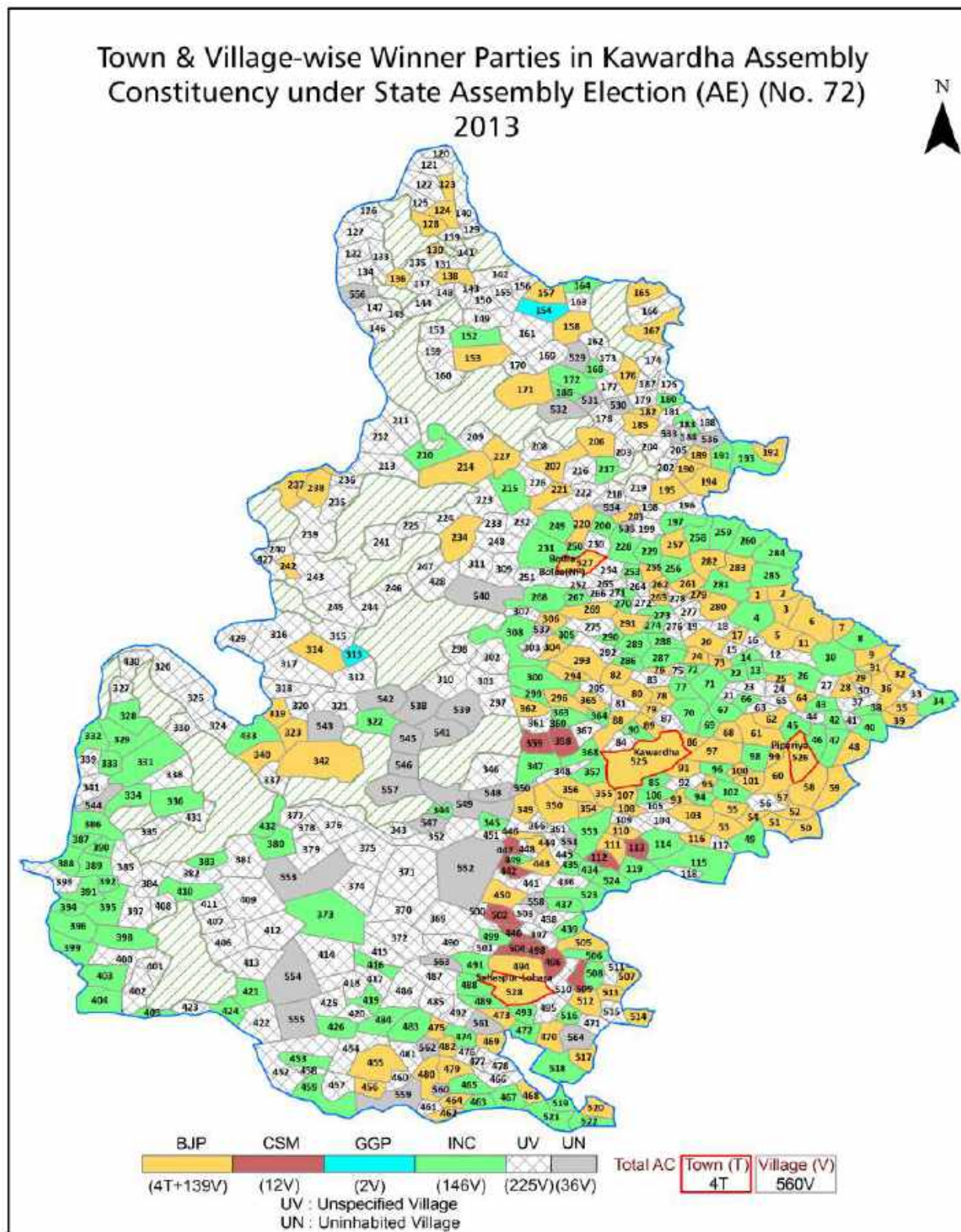
© Datanet India Pvt. Ltd.

All rights reserved. No part of this book may be reproduced, stored in a retrieval system or transmitted in any form or by any means, mechanical photocopying, photographing, scanning, recording or otherwise without the prior written permission of the publisher. Please refer to Disclaimer at page no. 326 for the use of this publication.

Printed in India

No.	Particulars	Page No.
	Introduction	
1	Assembly Constituency - (Vidhan Sabha) at a Glance Features of Assembly as per Delimitation Commission of India (2008)	1-2
	Location and Political Maps	
2	Location Map Boundaries of Assembly Constituency - (Vidhan Sabha in District Boundaries of Assembly Constituency under Parliamentary Constituency - (Lok Sabha) Town & Village-wise Winner Parties- 2024, 2023, 2019, 2018, 2014, 2013, 2009 and 2008	3-11
	Administrative Setup (2011)	
3	District Sub-district Towns Villages Inhabited Villages Uninhabited Villages Village Panchayat Intermediate Panchayat	12-38
	Demographics (2011)	
4	Population Households Rural/Urban Population Towns and Villages by Population Size Sex Ratio (Total & 0-6 Years) Religious Population Social Population Literacy Rate	39-40
	Electoral Features	
5	Important Dates of Last Elections Held Electors by Gender Service Electors Voters Voters Turnout Polling Stations & Average Number of Electors per Polling Station Electors by Age Group Present Elected Representatives	41-46
	Historical Summary Election Results	
6	Vote Share of Major Parties Winning Margin (Number & Percentage Polarity of Parties Summary Result of Assembly Segment of Parliamentary Elections 2024, 2019, 2014, 2009 and 2004 Summary Result of Assembly Elections 2023, 2018, 2013, 2008 and 2003	47-58
	Polling Station Level Election Results	
7	Name and Number of Polling Station 2024, 2023, 2019, 2018, 2014, 2013, 2009 and 2008 Polling Station-wise Electors, Voters & Voters Turnout 2024, 2023, 2019, 2018, 2014, 2013, 2009 and 2008 Polling Station wise Elections Results 2024, 2023, 2019, 2018, 2014, 2013, 2009 and 2008	59-304
	Share of Assembly Constituency	
8	Share of Assembly Constituency - (Vidhan Sabha) in State, District and Parliamentary Constituency - (Lok Sabha)	305
	Socio-Economic Amenities (2011)	
9	Access to Administrative Units Agricultural, Manufacturing and Industrial Commodities Demographic Indicators Education Health & Manpower Drinking Water Supply Sanitation Entertainment and Recreations Infrastructure Power Food Allocation Distribution and Marketing of Agriculture Commodities Infrastructure Transport and Road Infrastructure Communication Banking and Financial Services Land Use Irrigation Source	307-321
10	Abbreviation & Sources	323-324
11	Disclaimer	326

Location & Political Map



Administrative Setup

List of Village Panchayat & Intermediate Panchayat (Block) Name - 2011

Village Name	Village Panchayat Name	Intermediate Panchayat Name
Achanak Pur	Chikhali	Bodla
Achanakpur	Kabratola	Bodla
Adwar	Rol	Bodla
Agari	Bhira	Bodla
Agari	Bahmani	Bodla
Akla Ama	Minminiya Jangal	Bodla
Amakhodra	Bhelwatola	Bodla
Amalidih	Joratal	Kawardha
Amanara	Amanara	Bodla
Amanara	Dholbajja	Bodla
Amapani	Bokkarkhar	Bodla
Amera	Magarwada	Bodla
Amgaon	Jarhatola	Sahaspur Lohara
Amlideeh	Kuruwa	Sahaspur Lohara
Amraudi	Barhatthi	Bodla
Anchhi	Patharra	Kawardha
Andhari Kachhar	Daldali	Bodla
Andhrikachhar	Boriya	Bodla
Anjana	Titari	Bodla
Babai	Babai	Sahaspur Lohara
Babutola	Baghutola	Bodla
Bachedi	Bachedi	Sahaspur Lohara
Bachhrukonha	Boda-47	Bodla
Badaradeeh	Badradih	Kawardha
Badauda Kalan	Badauda Kalan	Sahaspur Lohara
Baddo	Baddo	Bodla
Badnapani	Larbakki	Bodla
Bagharra	Bagharra	Bodla
Baghmada	Piparkhunta	Bodla

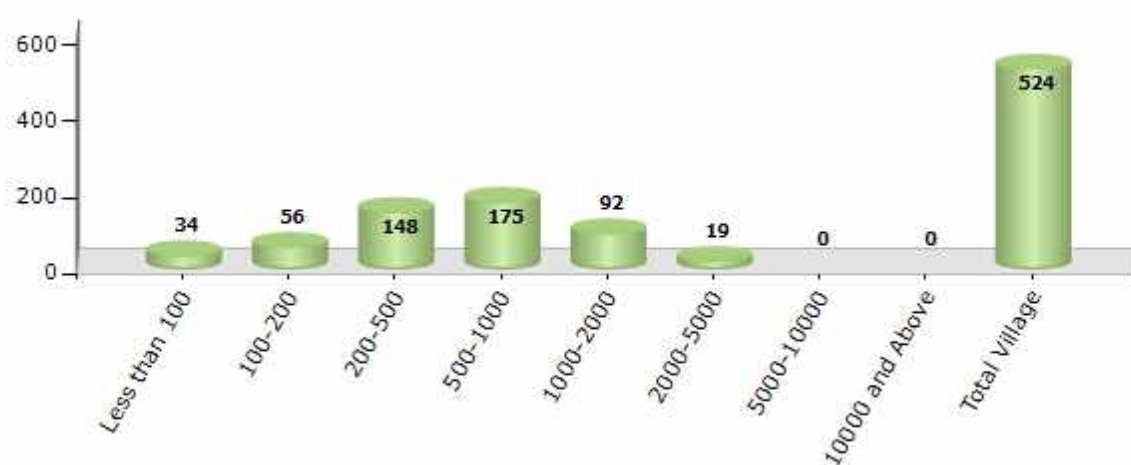
Contd....

Demographic

Number of Villages by Population Size - 2011

Less than 100	100-200	200-500	500-1000	1000-2000	2000-5000	5000-10000	10000 and Above	Total Village
34	56	148	175	92	19	0	0	524

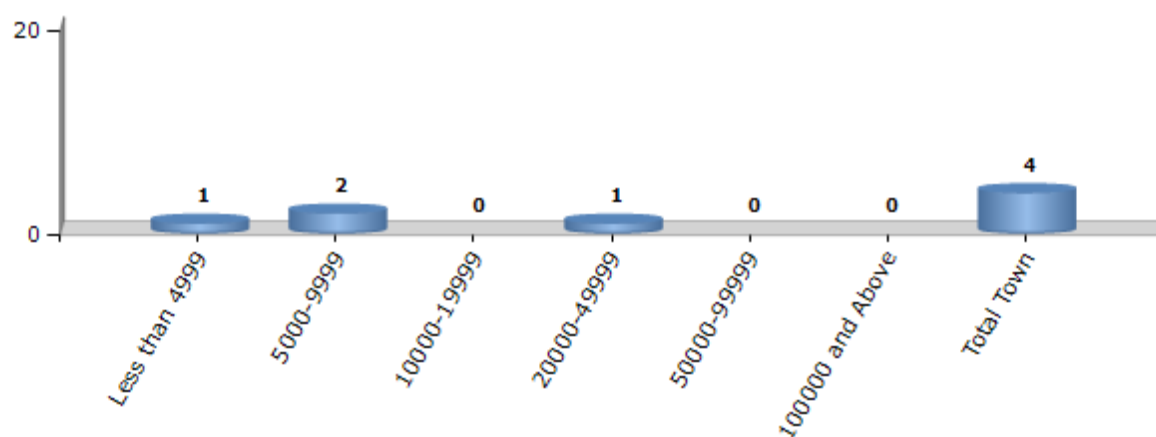
Number of Villages by Population Size - 2011



Number of Towns by Population Size - 2011

Less than 4999	5000-9999	10000-19999	20000-49999	50000-99999	100000 and Above	Total Town
1	2	0	1	0	0	4

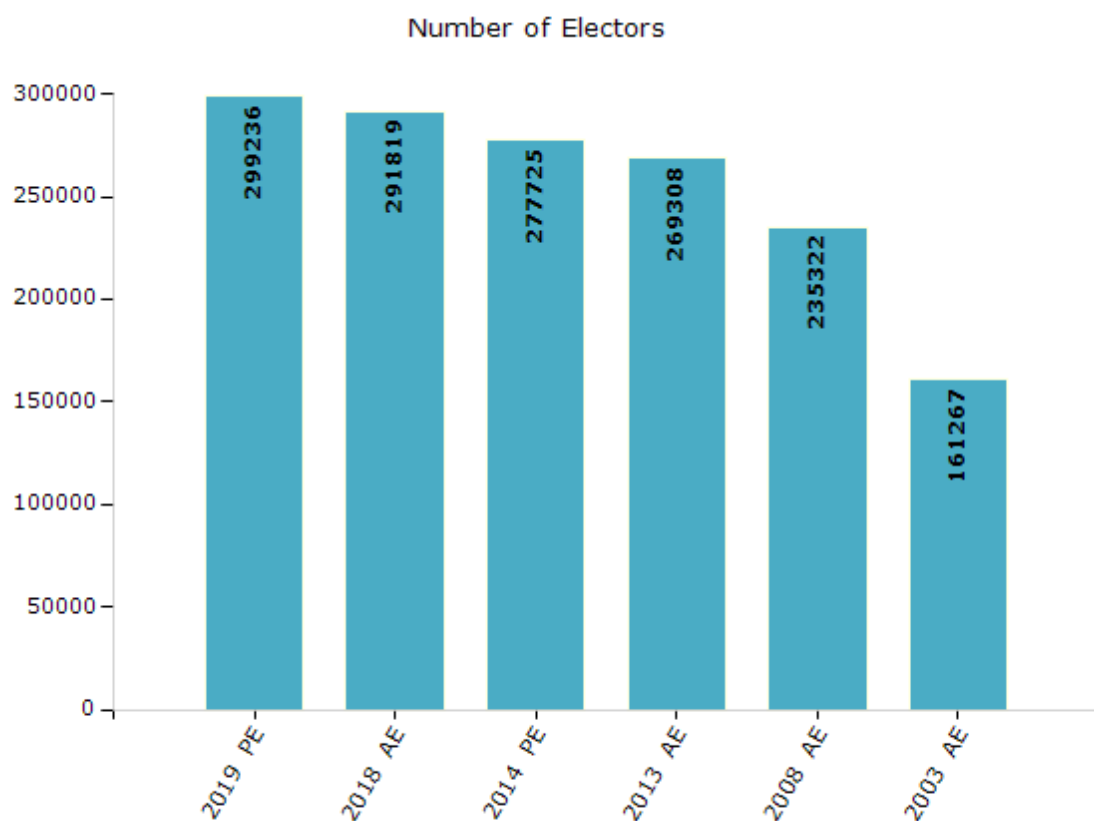
Number of Towns by Population Size - 2011



Electoral Features

Electoral by Male & Female

Year	Male	Female	Others	Total	Year	Male	Female	Others	Total
2019 PE	149320	149915	1	299236	2009 PE	-	-	-	-
2018 AE	145335	146483	1	291819	2008 AE	117163	118159	-	235322
2014 PE	138615	139110	0	277725	2004 PE	-	-	-	-
2013 AE	134621	134687	0	269308	2003 AE	80029	81238	-	161267

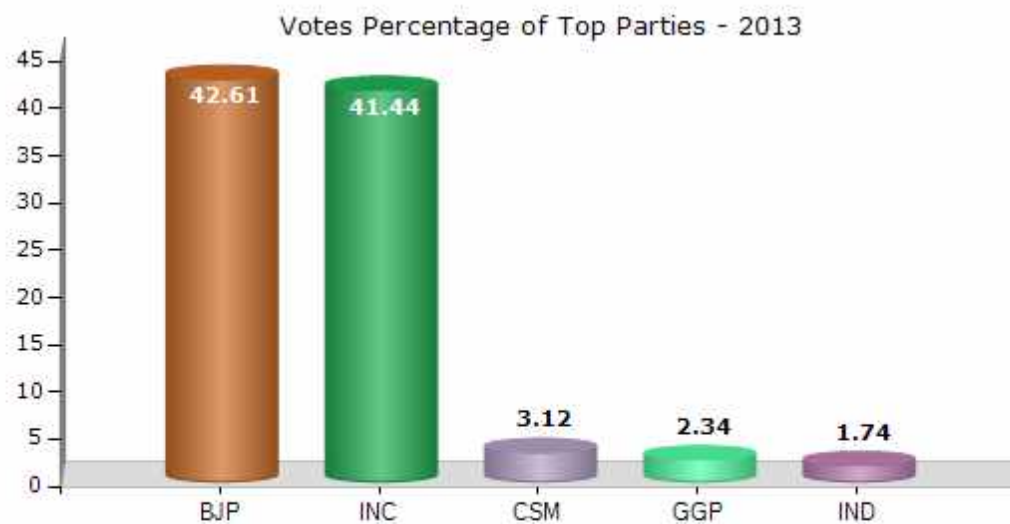


Note : AE : Assembly Election, PE : Assembly Segment of Parliamentary Election

Historical Summary Election Results

Summary Result of Assembly Election - 2013

Candidate Name	Party	Votes	Votes %
Ashok Sahu	BJP	93645	42.61
Akbar Bhai	INC	91087	41.44
Kartik Ram Marar	CSM	6859	3.12
Malesh Kumar Markam	GGP	5151	2.34
Mohit Sahu	IND	3829	1.74
Kanhaiya Lal Patel	BSP	3157	1.44
Anil Satnami	IND	2858	1.3
Jitendra Kumar Purainak	IND	1610	0.73
Himanshu Thakur	ABGP	1098	0.5
Niranjan Khare	BHDC	704	0.32
Krishna Kumar Dahire	NPEP	554	0.25
	NOTA	9229	4.2



Polling Station Level Election Results

Number and Name of Polling Stations (PS) (2018)

Number of Polling Stations	Name of Polling Stations	Number of Polling Stations	Name of Polling Stations
1	Baanki	22	Boda
2	Kesmarda	23	Labda
3	Kesmarda	24	Baijlpur
4	Koylari	25	Singhari
5	Daldali	26	Boriya
6	Daldali	27	Andrikachar
7	Bhursipakri	28	Sirmi
8	Larbakki	29	Khandsara
9	Larbakki	30	Madmada
10	Kukrapani	31	Madmada
11	Chhuhi	32	Madmada
12	Jampani	33	Chhanta
13	Rali	34	Kabratola
14	Batipatra	35	Boirakchhra
15	Taregav Jangal	36	Mahli
16	Durjanpur	37	Bhalapahri
17	Bharatpur	38	Bhalpahri
18	Mudghusri	39	Khadauda Khurd
19	Komo	40	Kamadabri
20	Magarwada	41	Khariya
21	Seli	42	Mudgusri

Contd....

Polling Station Level Election Results

Polling Station-wise Votes Secured by Overall Top Five Parties in Kawardha Assembly in Assembly Election (AE) under Rajnandgaon Parliamentary Constituency in Chhattisgarh (2018)

Number of Polling Station	Winner - Akbar Bhai (INC)	Runner-up - Ashok Sahu (BJP)	3rd - Ramkhilawan Dahariya (IND)	4th - Agam Das Anant (JCCJ)	5th - Ram Kumar Sahu (IND)	NOTA	Other	Total Votes Secured
36	375	324	18	23	20	1	23	784
37	311	190	26	5	10	2	26	570
38	304	208	15	8	4	1	17	557
39	474	262	43	65	15	1	67	927
40	353	218	36	37	11	9	61	725
41	176	54	30	283	4	14	138	699
42	217	97	27	88	12	2	57	500
43	666	259	22	18	9	3	33	1010
44	341	136	25	7	11	3	45	568
45	374	224	22	1	11	0	19	651
46	274	92	16	4	10	4	29	429
47	396	105	143	11	19	23	115	812
48	63	76	13	8	3	6	44	213
49	369	164	63	37	10	7	91	741
50	280	84	35	11	9	1	33	453
51	248	133	51	20	18	2	34	506
52	245	118	99	19	40	9	102	632
53	236	246	57	15	30	1	65	650
54	136	113	37	17	20	4	35	362
55	269	275	17	7	17	2	16	603
56	192	332	10	6	17	1	18	576
57	261	490	46	15	56	8	83	959
58	388	268	46	9	30	3	54	798
59	355	123	27	6	3	2	43	559
60	553	69	110	7	25	5	85	854
61	387	140	52	14	13	8	97	711
62	419	149	14	18	5	1	40	646
63	480	192	19	22	3	1	16	733
64	285	135	4	17	2	1	14	458
65	260	123	9	28	1	1	5	427
66	375	164	8	9	4	0	20	580
67	363	173	13	13	3	1	16	582
68	274	58	10	9	3	1	10	365
69	418	109	18	8	5	2	44	604
70	451	159	17	26	5	2	19	679

Contd....

Polling Station Level Election Results

Winner, Runner-up and 3rd Party Position & Winning Margin According to Polling Stations in Kawardha Assembly in Assembly Election (AE) under Rajnandgaon Parliamentary Constituency in Chhattisgarh (2018)

Polling Station Number	Winner Party	Winner Votes (%)	Runner-up Party	Runner-up Votes (%)	Winning Margin Votes (%)	Third Party	Third Party Votes (%)	Other Votes (%)
71	INC	649 (75.64)	BJP	166 (19.35)	483 (56.29)	IND (RD)	15 (1.75)	28 (3.26)
72	INC	252 (49.03)	BJP	207 (40.27)	45 (8.76)	JCCJ	24 (4.67)	31 (6.03)
73	INC	234 (43.58)	BJP	195 (36.31)	39 (7.27)	JCCJ	81 (15.08)	27 (5.03)
74	INC	409 (46.9)	BJP	397 (45.53)	12 (1.37)	IND (RD)	18 (2.06)	48 (5.5)
75	INC	338 (53.91)	BJP	249 (39.71)	89 (14.2)	IND (RD)	11 (1.75)	29 (4.63)
76	INC	334 (63.5)	BJP	154 (29.28)	180 (34.22)	JCCJ	17 (3.23)	21 (3.99)
77	INC	369 (51.75)	BJP	279 (39.13)	90 (12.62)	JCCJ	18 (2.52)	47 (6.59)
78	INC	433 (57.28)	BJP	279 (36.9)	154 (20.38)	JCCJ	23 (3.04)	21 (2.78)
79	INC	358 (68.06)	BJP	141 (26.81)	217 (41.25)	IND (RD)	9 (1.71)	18 (3.42)
80	INC	413 (56.97)	BJP	191 (26.34)	222 (30.63)	JCCJ	59 (8.14)	62 (8.55)
81	INC	452 (57.14)	BJP	263 (33.25)	189 (23.89)	JCCJ	40 (5.06)	36 (4.55)
82	INC	283 (49.48)	BJP	255 (44.58)	28 (4.9)	JCCJ	9 (1.57)	25 (4.37)
83	BJP	193 (32.06)	JCCJ	186 (30.9)	7 (1.16)	INC	185 (30.73)	38 (6.31)
84	BJP	280 (47.3)	INC	271 (45.78)	9 (1.52)	JCCJ	12 (2.03)	29 (4.9)
85	INC	366 (62.14)	BJP	178 (30.22)	188 (31.92)	JCCJ	28 (4.75)	17 (2.89)
86	BJP	275 (49.02)	INC	270 (48.13)	5 (0.89)	JCCJ	7 (1.25)	9 (1.6)
87	INC	465 (54.71)	BJP	329 (38.71)	136 (16)	IND (RKS)	15 (1.76)	41 (4.82)
88	INC	412 (46.5)	BJP	412 (46.5)	0 (0)	IND (RD)	12 (1.35)	50 (5.64)
89	INC	467 (56)	BJP	316 (37.89)	151 (18.11)	IND (RD)	17 (2.04)	34 (4.08)
90	INC	533 (61.83)	BJP	262 (30.39)	271 (31.44)	JCCJ	27 (3.13)	40 (4.64)
91	INC	432 (81.66)	JCCJ	41 (7.75)	391 (73.91)	BJP	37 (6.99)	19 (3.59)
92	INC	308 (74.94)	JCCJ	43 (10.46)	265 (64.48)	BJP	40 (9.73)	20 (4.87)
93	INC	541 (81.11)	BJP	43 (6.45)	498 (74.66)	JCCJ	42 (6.3)	41 (6.15)
94	INC	356 (73.1)	BJP	82 (16.84)	274 (56.26)	JCCJ	35 (7.19)	14 (2.87)
95	BJP	417 (52.99)	INC	323 (41.04)	94 (11.95)	IND (RD)	14 (1.78)	33 (4.19)
96	INC	442 (61.56)	BJP	216 (30.08)	226 (31.48)	JCCJ	18 (2.51)	42 (5.85)
97	BJP	336 (45.28)	INC	326 (43.94)	10 (1.34)	IND (RD)	20 (2.7)	60 (8.09)
98	INC	583 (60.04)	BJP	186 (19.16)	397 (40.88)	JCCJ	136 (14.01)	66 (6.8)
99	INC	438 (79.93)	BJP	59 (10.77)	379 (69.16)	IND (RD)	17 (3.1)	34 (6.2)
100	INC	549 (66.63)	BJP	179 (21.72)	370 (44.91)	IND (RD)	40 (4.85)	56 (6.8)
101	INC	473 (72.55)	BJP	143 (21.93)	330 (50.62)	JCCJ	15 (2.3)	21 (3.22)
102	INC	363 (63.24)	BJP	123 (21.43)	240 (41.81)	IND (RD)	18 (3.14)	70 (12.2)
103	INC	499 (64.97)	BJP	194 (25.26)	305 (39.71)	JCCJ	29 (3.78)	46 (5.99)
104	INC	218 (45.89)	BJP	213 (44.84)	5 (1.05)	IND (RD)	12 (2.53)	32 (6.74)
105	INC	488 (81.88)	BJP	53 (8.89)	435 (72.99)	IND (RD)	19 (3.19)	36 (6.04)

Contd....

Socio-Economic Amenities - Rural

Access to Education Facilities

Particulars	Number of Village (% of Population)				
	Available	Not Available	If Not Available (Distance of Nearest Facility)		
			A	B	C
Govt. Primary School	490 (99)	34 (1)	26 (1)	4 (0)	1 (0)
Private Primary School	31 (13)	493 (87)	0 (0)	0 (0)	0 (0)
Govt. Middle School	233 (68)	291 (32)	192 (23)	51 (4)	20 (1)
Private Middle School	10 (4)	514 (96)	3 (0)	1 (0)	0 (0)
Govt. Secondary School	34 (16)	490 (84)	192 (41)	197 (31)	77 (6)
Private Secondary School	7 (3)	517 (97)	10 (3)	2 (0)	0 (0)
Govt. Senior Secondary School	16 (9)	508 (91)	129 (30)	190 (34)	116 (14)
Private Senior Secondary School	5 (1)	519 (99)	10 (2)	2 (0)	0 (0)
Govt. Arts and Science Degree College	0 (0)	524 (100)	43 (11)	129 (30)	284 (46)
Private Arts and Science Degree College	0 (0)	524 (100)	0 (0)	0 (0)	2 (0)
Govt. Engineering College	0 (0)	524 (100)	0 (0)	1 (0)	416 (80)
Private Engineering College	0 (0)	524 (100)	0 (0)	0 (0)	17 (4)
Govt. Medicine College	0 (0)	524 (100)	1 (0)	1 (0)	467 (90)
Private Medicine College	0 (0)	524 (100)	0 (0)	0 (0)	0 (0)
Govt. Management Institute	0 (0)	524 (100)	0 (0)	0 (0)	325 (64)
Private Management Institute	0 (0)	524 (100)	0 (0)	0 (0)	0 (0)
Govt. Polytechnic	0 (0)	524 (100)	23 (7)	53 (14)	361 (64)
Private Polytechnic	0 (0)	524 (100)	0 (0)	0 (0)	1 (0)
Govt. Vocational Training School/ITI	1 (0)	523 (100)	10 (3)	55 (16)	368 (66)
Private Vocational Training School/ITI	1 (0)	523 (100)	0 (0)	0 (0)	0 (0)
Govt. Non Formal Training Centre	1 (0)	523 (100)	4 (1)	12 (3)	141 (25)
Private Non Formal Training Centre	0 (0)	524 (100)	0 (0)	0 (0)	0 (0)
Govt. School For Disabled	0 (0)	524 (100)	17 (5)	39 (10)	250 (45)
Private School For Disabled	0 (0)	524 (100)	0 (0)	0 (0)	0 (0)
Government Others	0 (0)	524 (100)	0 (0)	0 (0)	0 (0)
Private Others	0 (0)	524 (100)	0 (0)	0 (0)	0 (0)

Note : Distance A : Less than 5 km; B : Between 5-10 km; C : 10+ km.; Source : Data Analysis is based on 2011 Census.

DISCLAIMER

The Terms of Use and Disclaimer of Datanet India Private Limited (hereinafter referred to as "Datanet") for use of this analysis report of **Kawardha Assembly Constituency (Kawardha Vidhan Sabha)** :-

1. **Assembly Factbook™** is a Registered Trade Mark owned by Datanet.
2. All the maps are sketched and graphical representation only and have not been drawn to the scale and also not to represent the actual geographical area or boundary of the unit.
3. The data for the aforesaid analysis is based on authentic sources and has been culled from the various publications of Census, CSO and NSSO for district and block level data, various central and state government departments, Central & State Elections Commissions and the concerned Returning Officers' releases, Electoral Rolls, Election results and allied publications, internal assessment, surveys, estimates and analysis. Therefore, certain adjustment of data at micro level may have been done to arrive closer to the macro data.
4. Data have been provided on an "As Is" and "As AVAILABLE" basis
5. The colours shown in the maps or diagram and charts of a particular party, alliance or AC are indicative and do not represent them.
6. This publication which includes maps, sheets, graphs and data would be the property under copyright of Datanet only. The user may use these for its internal study, analysis and research purposes. It's public display, re-selling or any commercial uses by the user are not allowed.
7. Datanet has taken due care and caution in compilation and processing of data and allied information, but does not guarantee the accuracy, adequacy or completeness of any information/analysis and will be not responsible for any errors or omissions or for the results obtained from the use of such information/analysis.
8. All the contents for the publication have been culled from various authentic sources and Datanet reasonably believes such sources to be reliable, but does not make any representations, express or implied as to the accuracy or fitness of use of such information. The information or contents of the information/analysis do not constitute advice and should not be relied upon in making (or refraining from making) any decision. Any reliance placed upon the information provided by Datanet is the sole responsibility and strictly at the user's risk.
9. In no event will Datanet be liable for any damages (including, without limitation, damages for loss of business projects, or loss of profits) arising in contract, tort or otherwise from the use of or inability to use any of its contents, or from any action taken (or refrained from being taken) as a result of using the analysis or any of its contents. Datanet its directors, owners, editors, officials, employees, distributor and agents or any associate will not be liable for any errors in the information contained or any consequences arising from the use of the contents of the provided information/analysis.
10. If any provision of these terms and conditions is held invalid or illegal or unenforceable for any reason by any court of competent jurisdiction, such provision shall be severed and the remainder of provisions of the terms and conditions shall continue in full force and effect as if the Term of Use had been executed with the invalid, illegal or unenforceable provision eliminated.
11. If there are any discrepancies in the information provided, please bring it to attention of Datanet for suitable rectification measures.

Get Complete Book
At Datanet India eBooks Store

[**www.datanetindia-ebooks.com**](http://www.datanetindia-ebooks.com)

or go directly at

[**http://www.datanetindia-
ebooks.com/Assembly_factbook/Chhattisgarh/Rajnandgaon/
Kawardha**](http://www.datanetindia-ebooks.com/Assembly_factbook/Chhattisgarh/Rajnandgaon/Kawardha)

 **india**stat**elections**

