



Chhattisgarh

Assembly Factbook™

Khujji Assembly Constituency



Key Electoral Data of Khujji
Assembly Constituency (Vidhan Sabha)

Chhattisgarh
Assembly FactbookTM
Khujji Assembly Constituency



Khujji Vidhan Sabha

Editor & Director

Dr. R.K. Thukral

Research Editor

Dr. Shafeeq Rahman

Compiled, Researched and Published by Datanet India Pvt. Ltd.

D-100, 1st Floor,

Okhla Industrial Area, Phase-I,
New Delhi- 110020.

Ph.: 91-11- 43580781-84

Email : support@indiastatpublications.com

Website : www.indiastatelections.com

Online Book Store :

www.indiastatpublications.com

Report No. : AFB/CG-77-0624

ISBN : 978-93-87312-57-9

First Edition : January, 2018

Seventh Updated Edition : June, 2024

Price : Rs. 11500/-

US\$ 310

© Datanet India Pvt. Ltd.

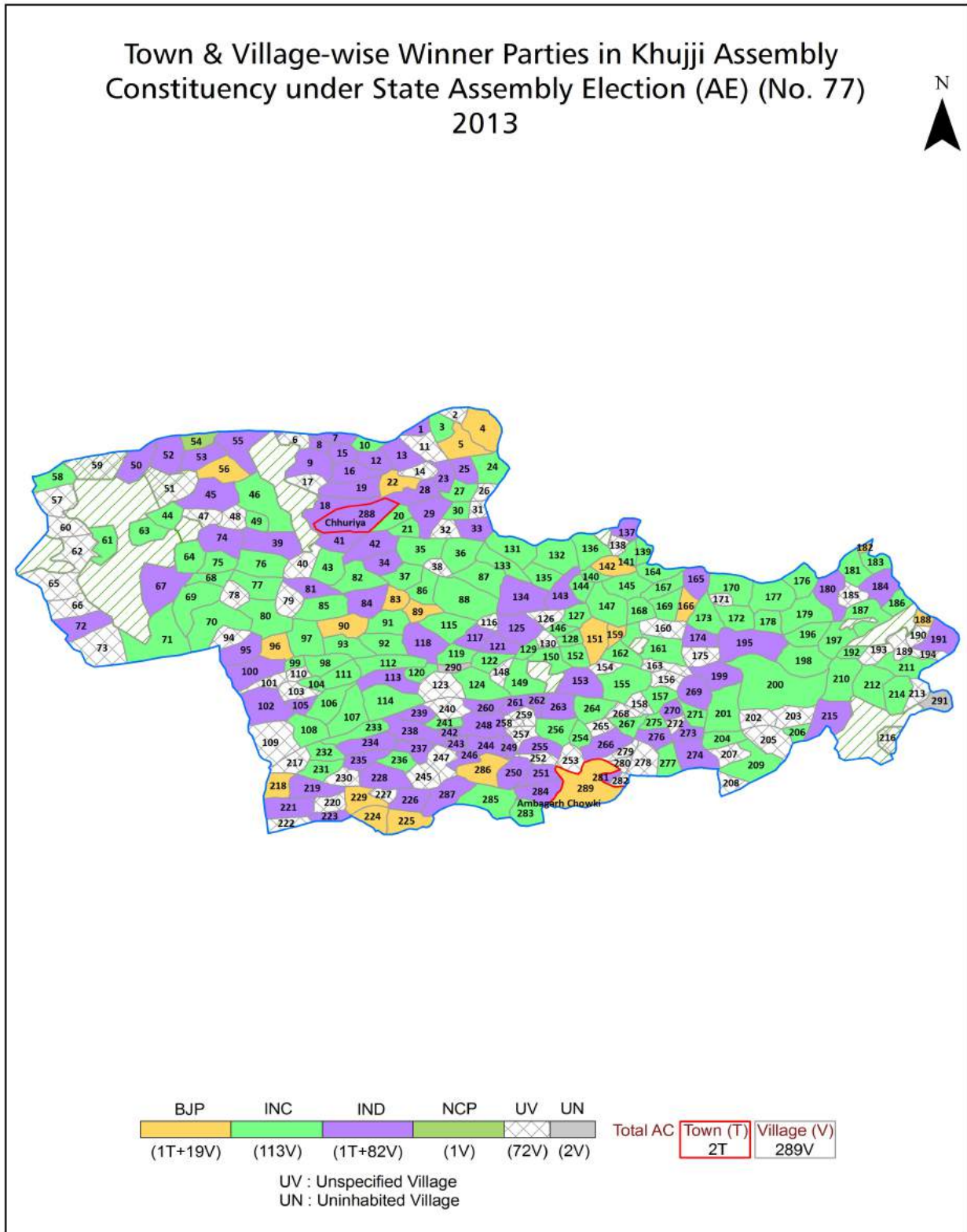
All rights reserved. No part of this book may be reproduced, stored in a retrieval system or transmitted in any form or by any means, mechanical photocopying, photographing, scanning, recording or otherwise without the prior written permission of the publisher. Please refer to Disclaimer at page no. 226 for the use of this publication.

Printed in India

Contents

No.	Particulars	Page No.
	Introduction	
1	Assembly Constituency - (Vidhan Sabha) at a Glance Features of Assembly as per Delimitation Commission of India (2008)	1-2
	Location and Political Maps	
2	Location Map Boundaries of Assembly Constituency - (Vidhan Sabha in District Boundaries of Assembly Constituency under Parliamentary Constituency - (Lok Sabha) Town & Village-wise Winner Parties- 2024, 2023, 2019, 2018, 2014, 2013, 2009 and 2008	3-11
	Administrative Setup (2011)	
3	District Sub-district Towns Villages Inhabited Villages Uninhabited Villages Village Panchayat Intermediate Panchayat	12-26
	Demographics (2011)	
4	Population Households Rural/Urban Population Towns and Villages by Population Size Sex Ratio (Total & 0-6 Years) Religious Population Social Population Literacy Rate	27-28
	Electoral Features	
5	Important Dates of Last Elections Held Electors by Gender Service Electors Voters Voters Turnout Polling Stations & Average Number of Electors per Polling Station Electors by Age Group Present Elected Representatives	29-34
	Historical Summary Election Results	
6	Vote Share of Major Parties Winning Margin (Number & Percentage Polarity of Parties Summary Result of Assembly Segment of Parliamentary Elections 2024, 2019, 2014, 2009 and 2004 Summary Result of Assembly Elections 2023, 2018, 2013, 2008 and 2003	35-46
	Polling Station Level Election Results	
7	Name and Number of Polling Station 2024, 2023, 2019, 2018, 2014, 2013, 2009 and 2008 Polling Station-wise Electors, Voters & Voters Turnout 2024, 2023, 2019, 2018, 2014, 2013, 2009 and 2008 Polling Station wise Elections Results 2024, 2023, 2019, 2018, 2014, 2013, 2009 and 2008	47-204
	Share of Assembly Constituency	
8	Share of Assembly Constituency - (Vidhan Sabha) in State, District and Parliamentary Constituency - (Lok Sabha)	205
	Socio-Economic Amenities (2011)	
9	Access to Administrative Units Agricultural, Manufacturing and Industrial Commodities Demographic Indicators Education Health & Manpower Drinking Water Supply Sanitation Entertainment and Recreations Infrastructure Power Food Allocation Distribution and Marketing of Agriculture Commodities Infrastructure Transport and Road Infrastructure Communication Banking and Financial Services Land Use Irrigation Source	207-221
10	Abbreviation & Sources	223-224
11	Disclaimer	226

Location & Political Map



Administrative Setup

List of Village Panchayat & Intermediate Panchayat (Block) Name - 2011

Village Name	Village Panchayat Name	Intermediate Panchayat Name
Achholi	Achholi	Chhuria
Aliwara	Aliwara	Chhuria
Ama Tola	Ama Tola	Chowki
Amakatta	Masulkasa	Chhuria
Amgaon	Amgaon	Chhuria
Amgaon	Amgaon	Chhuria
Anko	Pendrideeh	Chhuria
Arai Kund	Arai Kund	Chhuria
Atargaon	Atargaon	Chhuria
Atra	Bhakurra	Chhuria
Atra	Bahoranbhedi	Chowki
Ayabandha	Ayabandha	Chhuria
Badgaon	Badgaon	Chhuria
Badra Tola	Badra Tola	Chhuria
Bagdwar	Haidalkodo	Chhuria
Bagnadi	Ghodatalab	Chhuria
Bahoranbhedi	Bahoranbhedi	Chowki
Bairagi Bhendi	Bairagi Bhendi	Chhuria
Bajrangpur	Gopalpur	Chhuria
Bakhru Tola	Nandiya Khurd	Chhuria
Bamhni Charbhatha	Bamhni Charbhatha	Chhuria
Ban Nawagaon	Ban Nawagaon	Chhuria
Baniya Tola	Jhithra Tola	Chhuria
Banshi Banjari	Chando	Chhuria
Bapu Tola	Lalu Tola	Chhuria
Barar Mundi	Bahoranbhedi	Chowki
Barbaspur	Barbaspur	Chhuria
Barchha Tola	Jhithra Tola	Chhuria
Bareth Tola	Purram Tola	Chhuria

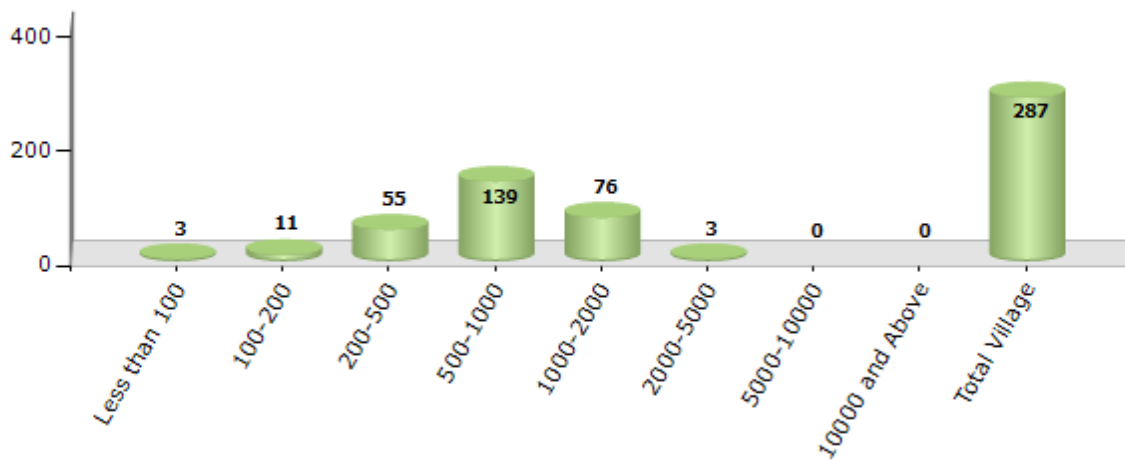
Contd....

Demographic

Number of Villages by Population Size - 2011

Less than 100	100-200	200-500	500-1000	1000-2000	2000-5000	5000-10000	10000 and Above	Total Village
3	11	55	139	76	3	0	0	287

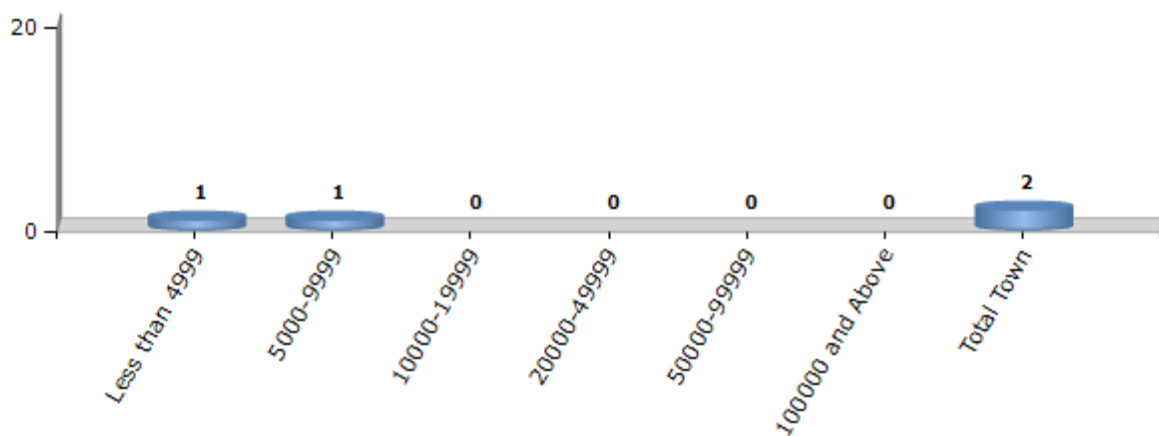
Number of Villages by Population Size - 2011



Number of Towns by Population Size - 2011

Less than 4999	5000-9999	10000-19999	20000-49999	50000-99999	100000 and Above	Total Town
1	1	0	0	0	0	2

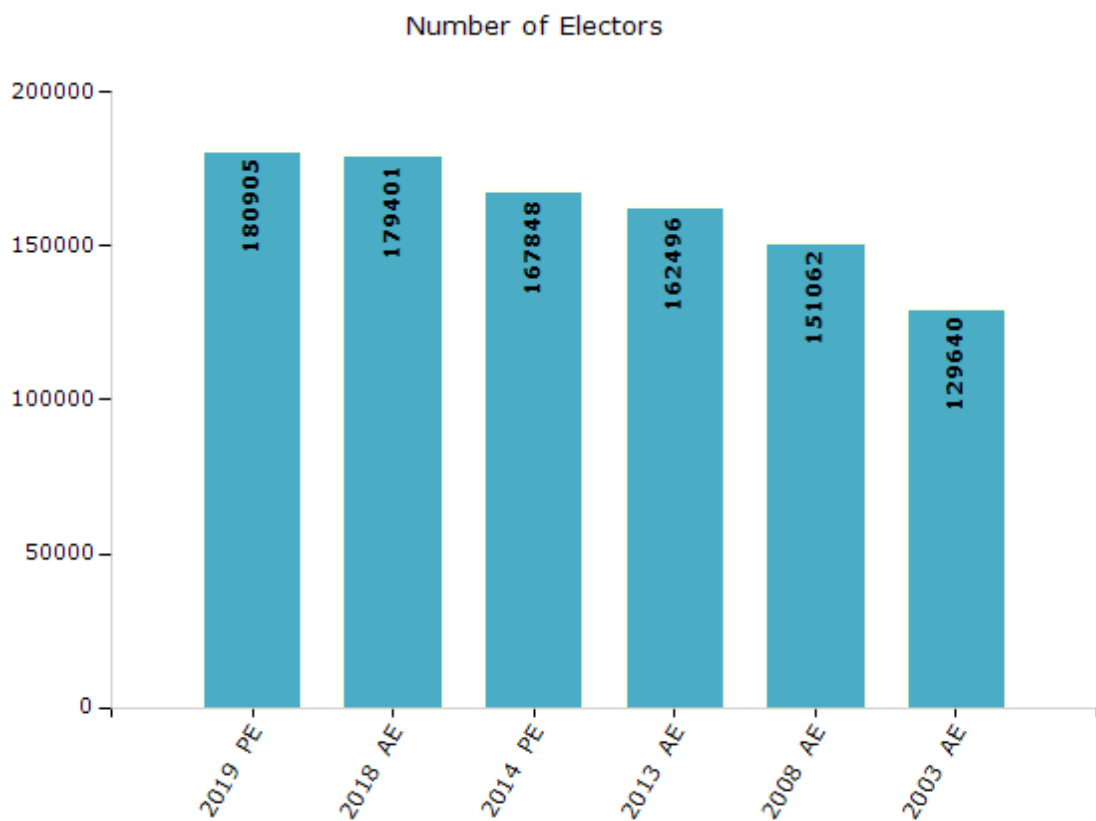
Number of Towns by Population Size - 2011



Electoral Features

Electoral by Male & Female

Year	Male	Female	Others	Total	Year	Male	Female	Others	Total
2019 PE	90013	90892	0	180905	2009 PE	-	-	-	-
2018 AE	89027	90373	1	179401	2008 AE	74129	76933	-	151062
2014 PE	83711	84137	0	167848	2004 PE	-	-	-	-
2013 AE	81240	81256	0	162496	2003 AE	63079	66561	-	129640

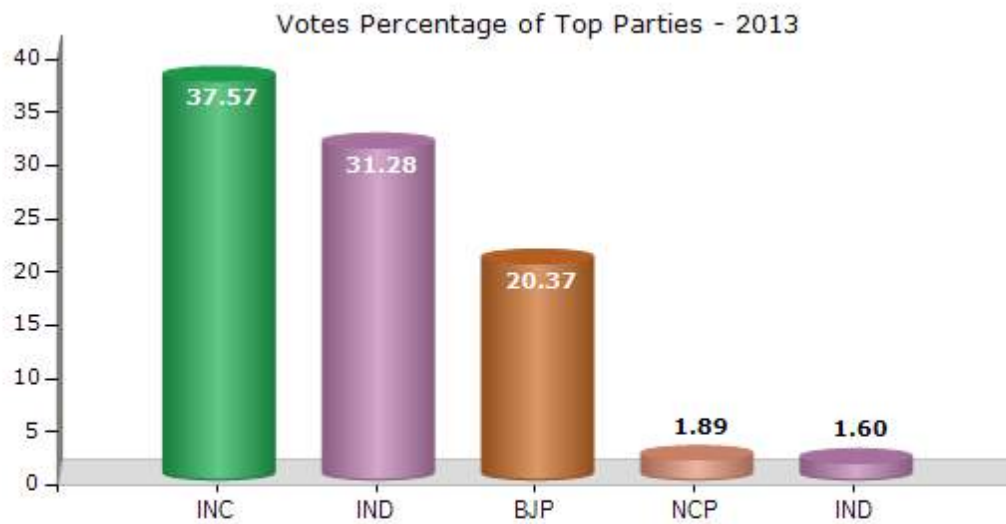


Note : AE : Assembly Election, PE : Assembly Segment of Parliamentary Election

Historical Summary Election Results

Summary Result of Assembly Election - 2013

Candidate Name	Party	Votes	Votes %
Bholaram Sahu	INC	51873	37.57
Rajindar Bhatiya	IND	43179	31.28
Vijay Dukhu Ram Sahu Chowki Wale	BJP	28122	20.37
Devanand Sahare	NCP	2612	1.89
Bhisham Lal Urvasa	IND	2208	1.6
Mustak Bhai	BSP	1691	1.22
Anju Sinha	CSM	1433	1.04
Asharam Vishwakarma	IND	1259	0.91
Chandresh Kumar Bhagel	SHS	1075	0.78
	NOTA	4608	3.34



Polling Station Level Election Results

Number and Name of Polling Stations (PS) (2018)

Number of Polling Stations	Name of Polling Stations	Number of Polling Stations	Name of Polling Stations
1	Bagnadi	22	Mahrajpur
2	Pendridih	23	Rampur
3	Ranipur Khadkhadi	24	Jhithratola
4	Khobha	25	Shikaritola
5	Khobha	26	Kallutola
6	Bharritola	27	Magardhokhra
7	Telinbandha	28	Baniyatola
8	Ghortalab	29	Jarhamhka
9	Sadhak Chirchari	30	Shikarimhka
10	Ranitalab	31	Halekosa
11	Navagaon	32	Bhandarpur
12	Pinkapar	33	Chhuriyakla
13	Kubrkdih	34	Chhuriyakla
14	Lalootola	35	Chhuriya Kala
15	Dumardih	36	Kumra Chhuriyakla
16	Patekohra	37	Ghoghre
17	Bisahootola	38	Pairitola
18	Rangitola	39	Gopalpur
19	Baputola	40	Bajrangpur
20	Nagarkohra	41	Morkutumb
21	Mahrajpur	42	Jaitgudra

Contd....

Polling Station Level Election Results

Polling Station-wise Votes Secured by Overall Top Five Parties in Khujji Assembly in Assembly Election (AE) under Rajnandgaon Parliamentary Constituency in Chhattisgarh (2018)

Number of Polling Station	Winner - Chhanni Chandu Sahu (INC)	Runner-up - Hirendra Kumar Sahu (BJP)	3rd - Jarnail Singh Bhatiya (JCCJ)	4th - Madan Lal Netam (IND)	5th - Ramkrishn Yadu (IND)	NOTA	Other	Total Votes Secured
36	189	185	44	25	6	4	27	480
37	133	196	150	7	7	5	34	532
38	244	271	115	17	12	2	15	676
39	187	146	138	23	6	1	49	550
40	305	53	145	181	17	6	111	818
41	138	148	38	242	13	1	45	625
42	135	43	20	142	14	1	37	392
43	482	106	44	11	23	9	21	696
44	196	77	48	11	8	3	26	369
45	402	151	69	47	23	32	59	783
46	173	136	181	54	14	1	112	671
47	312	130	146	40	19	13	78	738
48	278	67	72	19	13	5	37	491
49	276	73	37	4	9	2	25	426
50	235	113	22	5	8	0	17	400
51	292	146	148	84	17	6	88	781
52	316	103	51	9	25	7	32	543
53	204	123	113	22	12	2	40	516
54	365	126	55	5	19	2	52	624
55	267	190	66	147	8	3	52	733
56	202	112	25	15	3	3	16	376
57	433	285	88	51	14	2	46	919
58	166	149	2	99	7	5	15	443
59	119	80	103	8	12	4	45	371
60	158	195	113	2	10	3	62	543
61	362	179	12	2	17	10	17	599
62	463	247	168	30	13	3	52	976
63	350	214	20	10	6	9	25	634
64	382	196	74	1	14	6	40	713
65	224	431	125	14	7	0	72	873
66	230	102	71	3	4	2	26	438
67	340	220	167	18	18	5	66	834
68	323	235	25	15	26	8	26	658
69	427	137	15	8	19	2	17	625
70	234	123	8	7	11	0	15	398

Contd....

Polling Station Level Election Results

Winner, Runner-up and 3rd Party Position & Winning Margin According to Polling Stations in Khujji Assembly in Assembly Election (AE) under Rajnandgaon Parliamentary Constituency in Chhattisgarh (2018)

Polling Station Number	Winner Party	Winner Votes (%)	Runner-up Party	Runner-up Votes (%)	Winning Margin Votes (%)	Third Party	Third Party Votes (%)	Other Votes (%)
71	INC	290 (48.66)	BJP	189 (31.71)	101 (16.95)	JCCJ	56 (9.4)	61 (10.23)
72	INC	336 (56.76)	BJP	166 (28.04)	170 (28.72)	JCCJ	27 (4.56)	63 (10.64)
73	INC	463 (52.08)	BJP	294 (33.07)	169 (19.01)	IND (MLN)	33 (3.71)	99 (11.14)
74	INC	216 (50.59)	BJP	161 (37.7)	55 (12.89)	JCCJ	18 (4.22)	32 (7.49)
75	INC	357 (61.98)	BJP	148 (25.69)	209 (36.29)	JCCJ	43 (7.47)	28 (4.86)
76	INC	197 (53.97)	BJP	116 (31.78)	81 (22.19)	JCCJ	16 (4.38)	36 (9.86)
77	INC	180 (36.07)	IND (MLN)	139 (27.86)	41 (8.21)	BJP	121 (24.25)	59 (11.82)
78	INC	305 (52.05)	BJP	166 (28.33)	139 (23.72)	IND (MLN)	54 (9.22)	61 (10.41)
79	INC	257 (42.76)	BJP	113 (18.8)	144 (23.96)	JCCJ	89 (14.81)	142 (23.63)
80	BJP	571 (65.41)	INC	205 (23.48)	366 (41.93)	IND (MLN)	30 (3.44)	67 (7.67)
81	BJP	314 (43.79)	INC	238 (33.19)	76 (10.6)	JCCJ	70 (9.76)	95 (13.25)
82	INC	555 (60.33)	BJP	208 (22.61)	347 (37.72)	JCCJ	69 (7.5)	88 (9.57)
83	INC	400 (47.06)	BJP	320 (37.65)	80 (9.41)	IND (MLN)	54 (6.35)	76 (8.94)
84	BJP	352 (45.48)	INC	213 (27.52)	139 (17.96)	IND (MLN)	70 (9.04)	139 (17.96)
85	INC	214 (40.38)	BJP	130 (24.53)	84 (15.85)	JCCJ	103 (19.43)	83 (15.66)
86	INC	215 (31.43)	JCCJ	172 (25.15)	43 (6.28)	BJP	169 (24.71)	128 (18.71)
87	INC	291 (54.6)	BJP	99 (18.57)	192 (36.03)	JCCJ	86 (16.14)	57 (10.69)
88	INC	394 (51.37)	BJP	275 (35.85)	119 (15.52)	JCCJ	33 (4.3)	65 (8.47)
89	INC	315 (58.66)	BJP	169 (31.47)	146 (27.19)	IND (RY)	12 (2.23)	41 (7.64)
90	INC	342 (50.15)	BJP	249 (36.51)	93 (13.64)	IND (RY)	26 (3.81)	65 (9.53)
91	INC	240 (45.2)	BJP	126 (23.73)	114 (21.47)	JCCJ	103 (19.4)	62 (11.68)
92	INC	269 (56.16)	BJP	121 (25.26)	148 (30.9)	JCCJ	52 (10.86)	37 (7.72)
93	INC	340 (50.15)	BJP	195 (28.76)	145 (21.39)	IND (MLN)	44 (6.49)	99 (14.6)
94	INC	355 (40.99)	BJP	239 (27.6)	116 (13.39)	JCCJ	128 (14.78)	144 (16.63)
95	BJP	142 (29.89)	INC	122 (25.68)	20 (4.21)	JCCJ	117 (24.63)	94 (19.79)
96	INC	287 (46.74)	BJP	266 (43.32)	21 (3.42)	IND (MLN)	14 (2.28)	47 (7.65)
97	INC	210 (51.72)	BJP	162 (39.9)	48 (11.82)	IND (RY)	10 (2.46)	24 (5.91)
98	INC	195 (42.86)	IND (MLN)	87 (19.12)	108 (23.74)	BJP	68 (14.95)	105 (23.08)
99	IND (MLN)	207 (33.33)	INC	205 (33.01)	2 (0.32)	BJP	109 (17.55)	100 (16.1)
100	INC	175 (57.57)	BJP	71 (23.36)	104 (34.21)	JCCJ	25 (8.22)	33 (10.86)
101	INC	404 (54.67)	BJP	248 (33.56)	156 (21.11)	IND (RY)	30 (4.06)	57 (7.71)
102	INC	186 (39.24)	BJP	118 (24.89)	68 (14.35)	JCCJ	95 (20.04)	75 (15.82)
103	INC	327 (62.29)	BJP	143 (27.24)	184 (35.05)	JCCJ	23 (4.38)	32 (6.1)
104	INC	421 (70.28)	BJP	112 (18.7)	309 (51.58)	IND (RY)	19 (3.17)	47 (7.85)
105	INC	297 (48.53)	BJP	225 (36.76)	72 (11.77)	JCCJ	39 (6.37)	51 (8.33)

Contd....

Socio-Economic Amenities - Rural

Access to Education Facilities

Particulars	Number of Village (% of Population)				
	Available	Not Available	If Not Available (Distance of Nearest Facility)		
			A	B	C
Govt. Primary School	279 (100)	8 (0)	5 (0)	2 (0)	0 (0)
Private Primary School	14 (8)	273 (92)	0 (0)	0 (0)	0 (0)
Govt. Middle School	126 (59)	161 (41)	138 (36)	17 (3)	2 (0)
Private Middle School	10 (7)	277 (93)	0 (0)	1 (0)	0 (0)
Govt. Secondary School	38 (21)	249 (79)	146 (48)	77 (23)	9 (2)
Private Secondary School	6 (4)	281 (96)	6 (2)	6 (1)	1 (0)
Govt. Senior Secondary School	13 (9)	274 (91)	109 (36)	116 (40)	26 (7)
Private Senior Secondary School	2 (1)	285 (99)	8 (3)	7 (1)	1 (0)
Govt. Arts and Science Degree College	0 (0)	287 (100)	13 (5)	74 (29)	194 (64)
Private Arts and Science Degree College	0 (0)	287 (100)	0 (0)	1 (0)	0 (0)
Govt. Engineering College	0 (0)	287 (100)	0 (0)	0 (0)	17 (6)
Private Engineering College	0 (0)	287 (100)	2 (1)	0 (0)	264 (91)
Govt. Medicine College	0 (0)	287 (100)	0 (0)	0 (0)	154 (54)
Private Medicine College	0 (0)	287 (100)	0 (0)	0 (0)	131 (45)
Govt. Management Institute	0 (0)	287 (100)	0 (0)	0 (0)	155 (54)
Private Management Institute	0 (0)	287 (100)	0 (0)	0 (0)	120 (39)
Govt. Polytechnic	0 (0)	287 (100)	0 (0)	0 (0)	282 (98)
Private Polytechnic	0 (0)	287 (100)	0 (0)	0 (0)	1 (0)
Govt. Vocational Training School/ITI	0 (0)	287 (100)	0 (0)	9 (2)	269 (95)
Private Vocational Training School/ITI	0 (0)	287 (100)	0 (0)	0 (0)	0 (0)
Govt. Non Formal Training Centre	0 (0)	287 (100)	0 (0)	0 (0)	99 (33)
Private Non Formal Training Centre	0 (0)	287 (100)	0 (0)	0 (0)	5 (1)
Govt. School For Disabled	3 (1)	284 (99)	0 (0)	0 (0)	205 (68)
Private School For Disabled	1 (0)	286 (100)	0 (0)	0 (0)	68 (27)
Government Others	110 (39)	177 (61)	0 (0)	1 (0)	0 (0)
Private Others	0 (0)	287 (100)	0 (0)	0 (0)	0 (0)

Note : Distance A : Less than 5 km; B : Between 5-10 km; C : 10+ km.; Source : Data Analysis is based on 2011 Census.

DISCLAIMER

The Terms of Use and Disclaimer of Datanet India Private Limited (hereinafter referred to as "Datanet") for use of this analysis report of **Khujji Assembly Constituency (Khujji Vidhan Sabha)** :-

1. **Assembly Factbook™** is a Registered Trade Mark owned by Datanet.
2. All the maps are sketched and graphical representation only and have not been drawn to the scale and also not to represent the actual geographical area or boundary of the unit.
3. The data for the aforesaid analysis is based on authentic sources and has been culled from the various publications of Census, CSO and NSSO for district and block level data, various central and state government departments, Central & State Elections Commissions and the concerned Returning Officers' releases, Electoral Rolls, Election results and allied publications, internal assessment, surveys, estimates and analysis. Therefore, certain adjustment of data at micro level may have been done to arrive closer to the macro data.
4. Data have been provided on an "As Is" and "As AVAILABLE" basis
5. The colours shown in the maps or diagram and charts of a particular party, alliance or AC are indicative and do not represent them.
6. This publication which includes maps, sheets, graphs and data would be the property under copyright of Datanet only. The user may use these for its internal study, analysis and research purposes. It's public display, re-selling or any commercial uses by the user are not allowed.
7. Datanet has taken due care and caution in compilation and processing of data and allied information, but does not guarantee the accuracy, adequacy or completeness of any information/analysis and will be not responsible for any errors or omissions or for the results obtained from the use of such information/analysis.
8. All the contents for the publication have been culled from various authentic sources and Datanet reasonably believes such sources to be reliable, but does not make any representations, express or implied as to the accuracy or fitness of use of such information. The information or contents of the information/analysis do not constitute advice and should not be relied upon in making (or refraining from making) any decision. Any reliance placed upon the information provided by Datanet is the sole responsibility and strictly at the user's risk.
9. In no event will Datanet be liable for any damages (including, without limitation, damages for loss of business projects, or loss of profits) arising in contract, tort or otherwise from the use of or inability to use any of its contents, or from any action taken (or refrained from being taken) as a result of using the analysis or any of its contents. Datanet its directors, owners, editors, officials, employees, distributor and agents or any associate will not be liable for any errors in the information contained or any consequences arising from the use of the contents of the provided information/analysis.
10. If any provision of these terms and conditions is held invalid or illegal or unenforceable for any reason by any court of competent jurisdiction, such provision shall be severed and the remainder of provisions of the terms and conditions shall continue in full force and effect as if the Term of Use had been executed with the invalid, illegal or unenforceable provision eliminated.
11. If there are any discrepancies in the information provided, please bring it to attention of Datanet for suitable rectification measures.

Get Complete Book
At Datanet India eBooks Store

www.datanetindia-ebooks.com

or go directly at

[http://www.datanetindia-
ebooks.com/Assembly_factbook/Chhattisgarh/Rajnandgaon/
Khujji](http://www.datanetindia-ebooks.com/Assembly_factbook/Chhattisgarh/Rajnandgaon/Khujji)

 **india**stat**elections**

ISBN : 978-93-87312-57-9

