



Chhattisgarh

Assembly Factbook™

Mohla-Manpur Assembly Constituency



Key Electoral Data of Mohla-Manpur
Assembly Constituency (Vidhan Sabha)

Chhattisgarh

Assembly Factbook™

Mohla-Manpur Assembly Constituency



Mohla-Manpur Vidhan Sabha

Editor & Director

Dr. R.K. Thukral

Research Editor

Dr. Shafeeq Rahman

**Compiled, Researched and Published by
Datanet India Pvt. Ltd.**

D-100, 1st Floor,

Okhla Industrial Area, Phase-I,

New Delhi- 110020.

Ph.: 91-11- 43580781-84

Email : support@indiastatpublications.com

Website : www.indiastatelections.com

Online Book Store :

www.indiastatpublications.com

Report No. : AFB/CG-78-0125

ISBN : 978-93-6219-278-3

First Edition : January, 2018

Eighth Updated Edition : January, 2025

Price : Rs.11500/-

US\$ 310

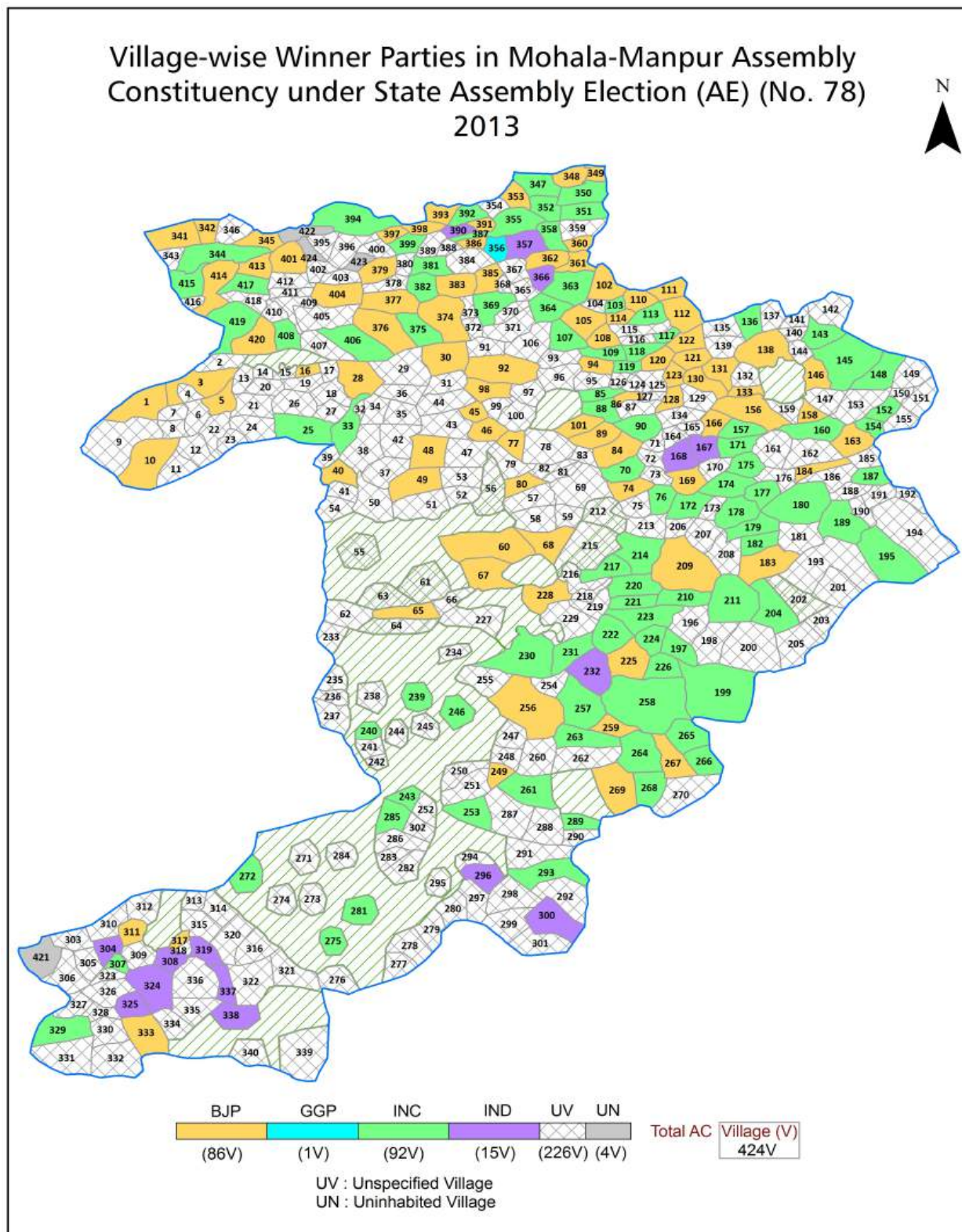
© **Datanet India Pvt. Ltd.**

All rights reserved. No part of this book may be reproduced, stored in a retrieval system or transmitted in any form or by any means, mechanical photocopying, photographing, scanning, recording or otherwise without the prior written permission of the publisher. Please refer to Disclaimer at page no. 214 for the use of this publication.

Printed in India

No.	Particulars	Page No.
	Introduction	
1	Assembly Constituency - (Vidhan Sabha) at a Glance Features of Assembly as per Delimitation Commission of India (2008)	1-2
	Location and Political Maps	
2	Location Map Boundaries of Assembly Constituency - (Vidhan Sabha) in District Boundaries of Assembly Constituency under Parliamentary Constituency - (Lok Sabha) Village-wise Winner Parties- 2024, 2023, 2019, 2018, 2014, 2013, 2009 and 2008	3-11
	Administrative Setup (2011)	
3	District Sub-district Towns Villages Inhabited Villages Uninhabited Villages Village Panchayat Intermediate Panchayat	12-32
	Demographics (2011)	
4	Population Households Rural/Urban Population Villages by Population Size Sex Ratio (Total & 0-6 Years) Religious Population Social Population Literacy Rate	33-34
	Electoral Features	
5	Important Dates of Last Elections Held Electors by Gender Service Electors Voters Voters Turnout Polling Stations & Average Number of Electors per Polling Station Electors by Age Group Present Elected Representatives	35-40
	Historical Summary Election Results	
6	Vote Share of Major Parties Winning Margin (Number & Percentage) Polarity of Parties Summary Result of Assembly Segment of Parliamentary Elections 2024, 2019, 2014 and 2009 Summary Result of Assembly Elections 2023, 2018, 2013 and 2008	41-50
	Polling Station Level Election Results	
7	Name and Number of Polling Station 2024, 2023, 2019, 2018, 2014, 2013, 2009 and 2008 Polling Station-wise Electors, Voters & Voters Turnout 2024, 2023, 2019, 2018, 2014, 2013, 2009 and 2008 Polling Station wise Elections Results 2024, 2023, 2019, 2018, 2014, 2013, 2009 and 2008	51-192
	Share of Assembly Constituency	
8	Share of Assembly Constituency - (Vidhan Sabha) in State, District and Parliamentary Constituency - (Lok Sabha)	193
	Socio-Economic Amenities (2011)	
9	Access to Administrative Units Agricultural, Manufacturing and Industrial Commodities Demographic Indicators Education Health & Manpower Drinking Water Supply Sanitation Entertainment and Recreations Infrastructure Power Food Allocation Distribution and Marketing of Agriculture Commodities Infrastructure Transport and Road Infrastructure Communication Banking and Financial Services Land Use Irrigation Source	195-209
10	Abbreviation & Sources	211-212
11	Disclaimer	214

Location & Political Map



Administrative Setup

List of Village Panchayat & Intermediate Panchayat (Block) Name - 2011

Village Name	Village Panchayat Name	Intermediate Panchayat Name
Adamagondi	Adamagondi	Mohla
Adasmeta	Sitagaon	Manpur
Adejhar	Adejhar	Chowki
Adhaikatta/Dandasur	Marakatola	Mohla
Adjal	Kahdabari	Manpur
Akatkanhar	Pandarwani	Mohla
Alkanhar	Alkanhar	Mohla
Alkanhar	Aundhi	Manpur
Amadula	Amadula	Mohla
Amakodo	Kandadi	Manpur
Ampayali	Pendodi	Manpur
Angara	Sherpar	Mohla
Araj Kund	Araj Kund	Chowki
Atargaon	Atargaon	Chowki
Ategarda	Dighwadi	Manpur
Aundhi	Aundhi	Manpur
Badgaon	Aundhi	Manpur
Badma	Kandadi	Manpur
Bagdo	Kakaipar	Mohla
Bagdongari	Bagdongari	Manpur
Baginsur	Dhobedand	Mohla
Bagnara	Bagnara	Chowki
Baler	Nawagaon	Manpur
Bamhanee	Bhostola	Mohla
Banjari	Basadhi	Mohla
Barcha Kutumb	Dewarsur	Chowki
Basadhi	Basadhi	Mohla
Basely	Basely	Manpur
Bawadutola	Adamagondi	Mohla

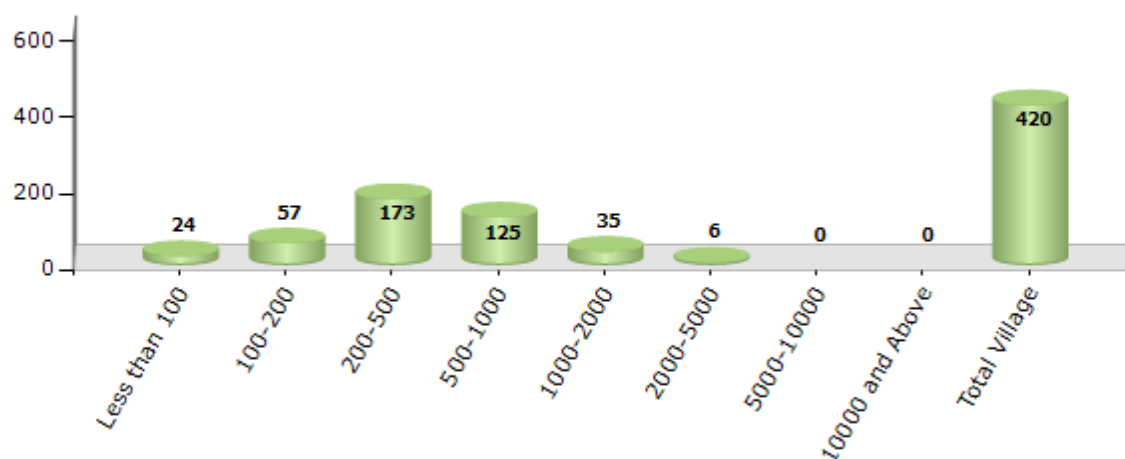
Contd....

Demographic

Number of Villages by Population Size - 2011

Less than 100	100-200	200-500	500-1000	1000-2000	2000-5000	5000-10000	10000 and Above	Total Village
24	57	173	125	35	6	0	0	420

Number of Villages by Population Size - 2011

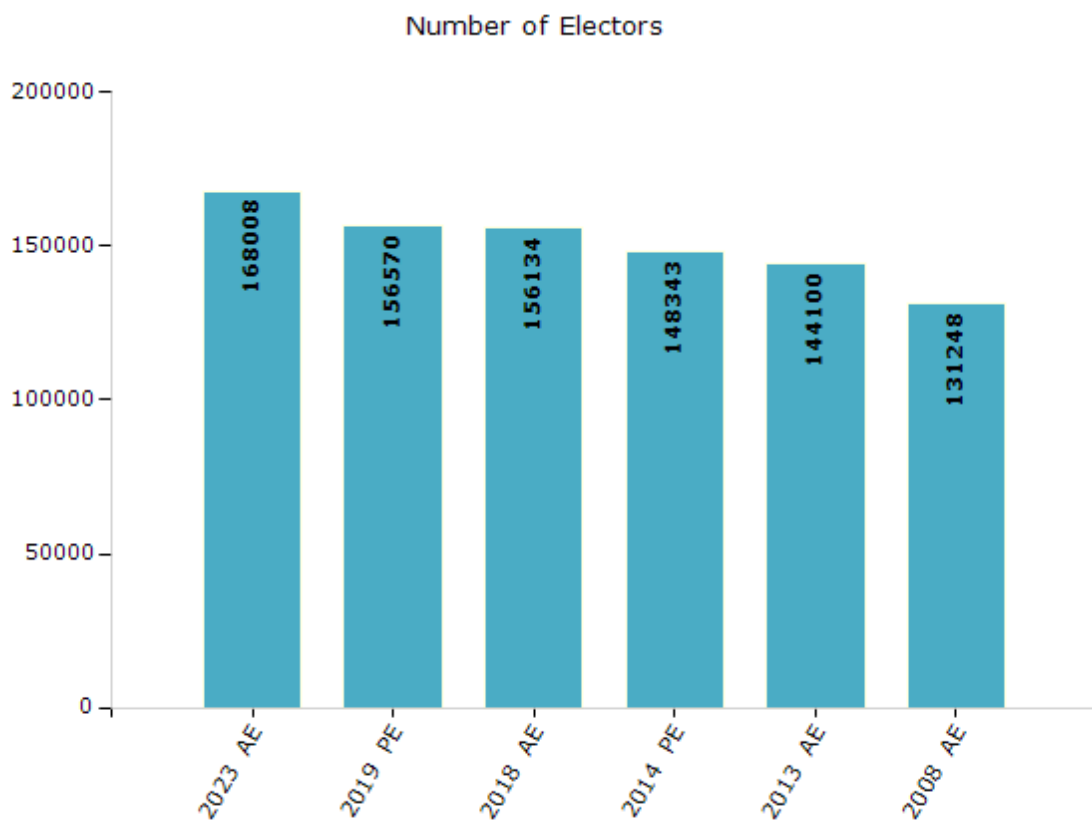


Electoral Features

Electoral by Male & Female

Year	Male	Female	Others	Total
2023 AE	82931	85077	0	168008
2019 PE	77511	79059	0	156570
2018 AE	77223	78907	4	156134
2014 PE	73516	74827	0	148343
2013 AE	71553	72547	0	144100

Year	Male	Female	Others	Total
2009 PE	-	-	-	-
2008 AE	64300	66948	-	131248
2004 PE	-	-	-	-
2003 AE	-	-	-	-

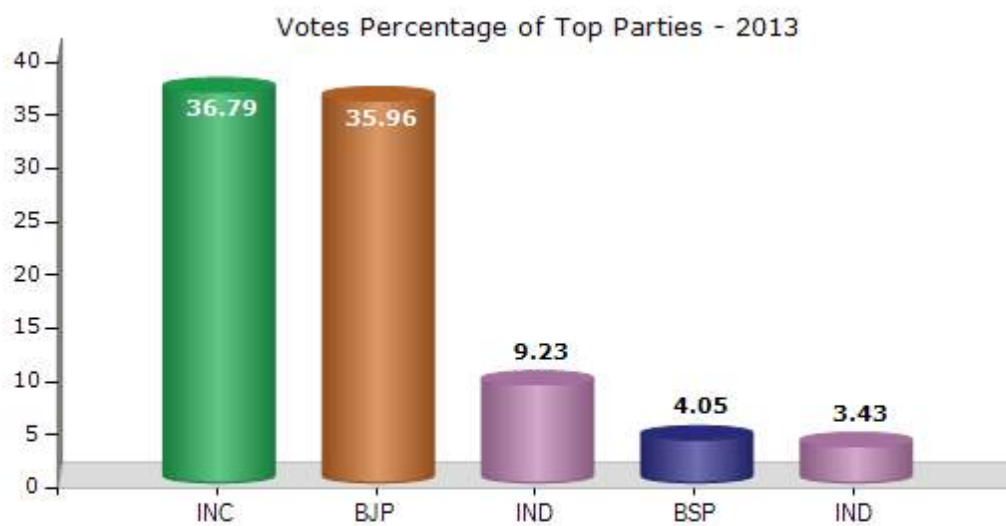


Note : AE : Assembly Election, PE : Assembly Segment of Parliamentary Election

Historical Summary Election Results

Summary Result of Assembly Election - 2013

Candidate Name	Party	Votes	Votes %
Tej Kunwar Gowardhan Netam	INC	42648	36.79
Bhojesh Shah Mandavi	BJP	41692	35.96
Tatu Ram Bhuarya	IND	10701	9.23
Smt. Khagesh Thakur	BSP	4700	4.05
Govind Shah Walko	IND	3981	3.43
Ravindra Thakur	GGP	1970	1.7
Namdev Keram	CSM	1615	1.39
Annapurna Thakur	IND	1142	0.99
Lalsay Mandavi	SP	879	0.76
Surekha Mandavi	SHS	864	0.75
	NOTA	5742	4.95



Polling Station Level Election Results

Number and Name of Polling Stations (PS) (2018)

Number of Polling Stations	Name of Polling Stations	Number of Polling Stations	Name of Polling Stations
1	Korchatola	22	Bihrikla
2	Korchatola	23	Bagnara
3	Khurshitikul	24	Pandaritarai
4	Hemalkohda	25	Bhurbusi
5	Mudpar	26	Pangri
6	Durmarghuncha	27	Keshritola
7	Vicharpur	28	Gorratola
8	Thakurbaandha	29	Bhansula
9	Mirche	30	Mahud Machandur
10	Mirche	31	Atargaon
11	Dodke	32	Mohad
12	Mongra	33	Butakasa
13	Durritola	34	Adhejhar
14	Piprkhar	35	Khursitikul
15	Kaatulwada	36	Karamatra
16	Parsatola	37	Ladijob
17	Gaulitola	38	Hitkasa
18	Metepar	39	Taramtola
19	Bihrikhurd	40	Devrsur
20	Dhanapayli	41	Goplin Chuwa
21	Bihrikla	42	Kumhli

Contd....

Polling Station Level Election Results

Polling Station-wise Votes Secured by Overall Top Five Parties in Mohla-Manpur Assembly in Assembly Election (AE) under Rajnandgaon Parliamentary Constituency in Chhattisgarh (2018)

Number of Polling Station	Winner - Indrashah Mandavi (INC)	Runner-up - Kanchan Mala Bhuarya (BJP)	3rd - Sanjeet Thakur (JCCJ)	4th - Smt. Khagesh Thakur (IND)	5th - Rajendra Kumar Usare (GGP)	NOTA	Other	Total Votes Secured
36	244	171	133	3	9	22	23	605
37	160	109	85	2	10	13	16	395
38	181	60	122	9	40	10	20	442
39	227	48	104	6	32	12	23	452
40	152	122	402	15	23	18	35	767
41	285	363	64	14	5	10	32	773
42	170	25	117	2	5	10	11	340
43	286	146	92	1	3	12	15	555
44	218	182	28	37	3	16	20	504
45	253	97	109	94	5	10	31	599
46	404	164	26	7	2	15	19	637
47	339	163	104	12	4	24	23	669
48	135	294	63	17	34	9	32	584
49	186	135	163	4	3	20	20	531
50	220	223	47	6	4	18	27	545
51	140	62	141	11	7	21	18	400
52	61	228	85	2	8	3	10	397
53	106	123	153	4	6	6	22	420
54	244	63	82	72	2	21	19	503
55	148	107	126	18	3	16	20	438
56	82	28	175	4	2	11	20	322
57	162	26	94	2	1	18	12	315
58	151	87	92	10	5	12	32	389
59	82	88	180	12	7	24	68	461
60	57	98	72	6	4	8	11	256
61	175	58	378	38	22	43	105	819
62	297	140	180	8	7	48	45	725
63	116	102	97	25	1	9	13	363
64	135	83	238	18	10	19	35	538
65	62	58	257	13	27	16	82	515
66	154	99	63	4	3	15	8	346
67	182	104	203	23	7	21	39	579
68	366	182	39	12	2	13	28	642
69	125	86	116	3	7	9	14	360
70	97	350	252	8	14	13	52	786

Contd....

Polling Station Level Election Results

Winner, Runner-up and 3rd Party Position & Winning Margin According to Polling Stations in Mohla-Manpur Assembly in Assembly Election (AE) under Rajnandgaon Parliamentary Constituency in Chhattisgarh (2018)

Polling Station Number	Winner Party	Winner Votes (%)	Runner-up Party	Runner-up Votes (%)	Winning Margin Votes (%)	Third Party	Third Party Votes (%)	Other Votes (%)
71	INC	143 (37.93)	BJP	142 (37.67)	1 (0.26)	JCCJ	52 (13.79)	40 (10.61)
72	INC	297 (41.42)	JCCJ	194 (27.06)	103 (14.36)	BJP	178 (24.83)	48 (6.69)
73	INC	135 (43.27)	JCCJ	98 (31.41)	37 (11.86)	BJP	48 (15.38)	31 (9.94)
74	JCCJ	176 (39.02)	INC	111 (24.61)	65 (14.41)	BJP	104 (23.06)	60 (13.3)
75	BJP	127 (35.18)	INC	92 (25.48)	35 (9.7)	JCCJ	80 (22.16)	62 (17.17)
76	BJP	242 (36.28)	INC	185 (27.74)	57 (8.54)	JCCJ	161 (24.14)	79 (11.84)
77	INC	341 (52.79)	BJP	220 (34.06)	121 (18.73)	JCCJ	38 (5.88)	47 (7.28)
78	BJP	160 (52.29)	INC	76 (24.84)	84 (27.45)	JCCJ	40 (13.07)	30 (9.8)
79	INC	205 (62.5)	BJP	60 (18.29)	145 (44.21)	JCCJ	27 (8.23)	36 (10.98)
80	INC	223 (43.73)	JCCJ	148 (29.02)	75 (14.71)	BJP	94 (18.43)	45 (8.82)
81	BJP	174 (55.95)	INC	97 (31.19)	77 (24.76)	JCCJ	20 (6.43)	20 (6.43)
82	INC	183 (50.27)	BJP	103 (28.3)	80 (21.97)	JCCJ	22 (6.04)	56 (15.38)
83	BJP	157 (36.94)	INC	127 (29.88)	30 (7.06)	JCCJ	56 (13.18)	85 (20)
84	INC	258 (42.36)	BJP	114 (18.72)	144 (23.64)	JCCJ	86 (14.12)	151 (24.79)
85	INC	163 (67.36)	BJP	46 (19.01)	117 (48.35)	JCCJ	18 (7.44)	15 (6.2)
86	JCCJ	153 (38.93)	INC	108 (27.48)	45 (11.45)	BJP	81 (20.61)	51 (12.98)
87	JCCJ	270 (43.69)	INC	145 (23.46)	125 (20.23)	BJP	126 (20.39)	77 (12.46)
88	INC	348 (48.07)	JCCJ	144 (19.89)	204 (28.18)	BJP	133 (18.37)	99 (13.67)
89	JCCJ	188 (52.08)	BJP	100 (27.7)	88 (24.38)	INC	39 (10.8)	34 (9.42)
90	BJP	266 (34.32)	INC	233 (30.06)	33 (4.26)	JCCJ	183 (23.61)	93 (12)
91	JCCJ	260 (39.57)	BJP	173 (26.33)	87 (13.24)	INC	144 (21.92)	80 (12.18)
92	BJP	210 (33.28)	JCCJ	195 (30.9)	15 (2.38)	INC	125 (19.81)	101 (16.01)
93	JCCJ	217 (55.93)	BJP	62 (15.98)	155 (39.95)	AAP	32 (8.25)	77 (19.85)
94	INC	168 (40.68)	JCCJ	123 (29.78)	45 (10.9)	BJP	90 (21.79)	32 (7.75)
95	JCCJ	265 (46.9)	BJP	170 (30.09)	95 (16.81)	INC	47 (8.32)	83 (14.69)
96	JCCJ	325 (39.25)	BJP	242 (29.23)	83 (10.02)	INC	76 (9.18)	185 (22.34)
97	BJP	358 (73.36)	JCCJ	57 (11.68)	301 (61.68)	INC	36 (7.38)	37 (7.58)
98	BJP	199 (67.46)	INC	61 (20.68)	138 (46.78)	JCCJ	20 (6.78)	15 (5.08)
99	BJP	285 (54.7)	INC	153 (29.37)	132 (25.33)	JCCJ	39 (7.49)	44 (8.45)
100	INC	83 (36.56)	JCCJ	62 (27.31)	21 (9.25)	BJP	59 (25.99)	23 (10.13)
101	BJP	261 (43.79)	INC	190 (31.88)	71 (11.91)	JCCJ	114 (19.13)	31 (5.2)
102	INC	218 (33.33)	BJP	187 (28.59)	31 (4.74)	JCCJ	187 (28.59)	62 (9.48)
103	BJP	287 (43.48)	INC	226 (34.24)	61 (9.24)	JCCJ	122 (18.48)	25 (3.79)
104	BJP	277 (40.26)	INC	259 (37.65)	18 (2.61)	JCCJ	123 (17.88)	29 (4.22)
105	INC	198 (62.66)	BJP	69 (21.84)	129 (40.82)	JCCJ	19 (6.01)	30 (9.49)

Contd....

Socio-Economic Amenities - Rural

Access to Education Facilities

Particulars	Number of Village (% of Population)				
	Available	Not Available	If Not Available (Distance of Nearest Facility)		
			A	B	C
Govt. Primary School	405 (100)	15 (0)	15 (0)	0 (0)	0 (0)
Private Primary School	13 (9)	407 (91)	0 (0)	0 (0)	0 (0)
Govt. Middle School	157 (62)	263 (38)	207 (32)	43 (4)	1 (0)
Private Middle School	3 (5)	417 (95)	1 (0)	5 (1)	0 (0)
Govt. Secondary School	36 (21)	384 (79)	140 (34)	170 (34)	57 (8)
Private Secondary School	2 (4)	418 (96)	5 (1)	5 (1)	0 (0)
Govt. Senior Secondary School	19 (15)	401 (85)	99 (25)	143 (31)	102 (15)
Private Senior Secondary School	0 (0)	420 (100)	1 (0)	2 (0)	0 (0)
Govt. Arts and Science Degree College	2 (4)	418 (96)	20 (5)	79 (20)	269 (58)
Private Arts and Science Degree College	0 (0)	420 (100)	0 (0)	0 (0)	0 (0)
Govt. Engineering College	0 (0)	420 (100)	0 (0)	0 (0)	205 (47)
Private Engineering College	0 (0)	420 (100)	0 (0)	0 (0)	154 (38)
Govt. Medicine College	0 (0)	420 (100)	0 (0)	0 (0)	259 (58)
Private Medicine College	0 (0)	420 (100)	0 (0)	0 (0)	115 (31)
Govt. Management Institute	0 (0)	420 (100)	2 (1)	1 (0)	235 (53)
Private Management Institute	0 (0)	420 (100)	0 (0)	0 (0)	76 (22)
Govt. Polytechnic	0 (0)	420 (100)	1 (0)	1 (0)	329 (80)
Private Polytechnic	0 (0)	420 (100)	0 (0)	0 (0)	22 (4)
Govt. Vocational Training School/ITI	1 (2)	419 (98)	8 (1)	29 (6)	323 (76)
Private Vocational Training School/ITI	0 (0)	420 (100)	0 (0)	0 (0)	0 (0)
Govt. Non Formal Training Centre	0 (0)	420 (100)	0 (0)	0 (0)	64 (14)
Private Non Formal Training Centre	0 (0)	420 (100)	0 (0)	0 (0)	0 (0)
Govt. School For Disabled	3 (1)	417 (99)	1 (0)	1 (0)	304 (74)
Private School For Disabled	0 (0)	420 (100)	0 (0)	0 (0)	0 (0)
Government Others	149 (42)	271 (58)	9 (1)	1 (0)	0 (0)
Private Others	0 (0)	420 (100)	0 (0)	0 (0)	0 (0)

Note : Distance A : Less than 5 km; B : Between 5-10 km; C : 10+ km.; Source : Data Analysis is based on 2011 Census.

DISCLAIMER

The Terms of Use and Disclaimer of Datanet India Private Limited (hereinafter referred to as "Datanet") for use of this analysis report of **Mohla-Manpur Assembly Constituency (Mohla-Manpur Vidhan Sabha)** :-

1. **Assembly Factbook™** is a Registered Trade Mark owned by Datanet.
2. All the maps are sketched and graphical representation only and have not been drawn to the scale and also not to represent the actual geographical area or boundary of the unit.
3. The data for the aforesaid analysis is based on authentic sources and has been culled from the various publications of Census, CSO and NSSO for district and block level data, various central and state government departments, Central & State Elections Commissions and the concerned Returning Officers' releases, Electoral Rolls, Election results and allied publications, internal assessment, surveys, estimates and analysis. Therefore, certain adjustment of data at micro level may have been done to arrive closer to the macro data.
4. Data have been provided on an "As Is" and "As AVAILABLE" basis
5. The colours shown in the maps or diagram and charts of a particular party, alliance or AC are indicative and do not represent them.
6. This publication which includes maps, sheets, graphs and data would be the property under copyright of Datanet only. The user may use these for its internal study, analysis and research purposes. It's public display, re-selling or any commercial uses by the user are not allowed.
7. Datanet has taken due care and caution in compilation and processing of data and allied information, but does not guarantee the accuracy, adequacy or completeness of any information/analysis and will be not responsible for any errors or omissions or for the results obtained from the use of such information/analysis.
8. All the contents for the publication have been culled from various authentic sources and Datanet reasonably believes such sources to be reliable, but does not make any representations, express or implied as to the accuracy or fitness of use of such information. The information or contents of the information/analysis do not constitute advice and should not be relied upon in making (or refraining from making) any decision. Any reliance placed upon the information provided by Datanet is the sole responsibility and strictly at the user's risk.
9. In no event will Datanet be liable for any damages (including, without limitation, damages for loss of business projects, or loss of profits) arising in contract, tort or otherwise from the use of or inability to use any of its contents, or from any action taken (or refrained from being taken) as a result of using the analysis or any of its contents. Datanet its directors, owners, editors, officials, employees, distributor and agents or any associate will not be liable for any errors in the information contained or any consequences arising from the use of the contents of the provided information/analysis.
10. If any provision of these terms and conditions is held invalid or illegal or unenforceable for any reason by any court of competent jurisdiction, such provision shall be severed and the remainder of provisions of the terms and conditions shall continue in full force and effect as if the Term of Use had been executed with the invalid, illegal or unenforceable provision eliminated.
11. If there are any discrepancies in the information provided, please bring it to attention of Datanet for suitable rectification measures.

Buy Online This Complete Book At
Indiastat Publication Book Store

www.indiastatpublications.com

or go directly at

<http://www.indiastatpublications.com>
[Assembly_factbook/Chhattisgarh/Rajnandgaon/Mohla-
Manpur](http://www.indiastatpublications.com/Assembly_factbook/Chhattisgarh/Rajnandgaon/Mohla-Manpur)

 **indiastat**elections

ISBN : 978-93-6219-278-3



9 789362 192783