



Chhattisgarh

# Assembly Factbook™

Pandariya Assembly Constituency



Key Electoral Data of Pandariya  
Assembly Constituency (Vidhan Sabha)

Chhattisgarh

# **Assembly Factbook™**

Pandariya Assembly Constituency



Pandariya Vidhan Sabha

## **Editor & Director**

Dr. R.K. Thukral

## **Research Editor**

Dr. Shafeeq Rahman

## **Compiled, Researched and Published by Datanet India Pvt. Ltd.**

D-100, 1st Floor,

Okhla Industrial Area, Phase-I,  
New Delhi- 110020.

Ph.: 91-11- 43580781-84

Email : support@indiastatpublications.com

Website : www.indiastatelections.com

## **Online Book Store :**

www.indiastatpublications.com

**Report No. :** AFB/CG-71-0125

**ISBN :** 978-93-87267-12-1

**First Edition :** January, 2018

**Eighth Updated Edition :** January, 2025

**Price :** Rs. 11500/-

US\$ 310

**© Datanet India Pvt. Ltd.**

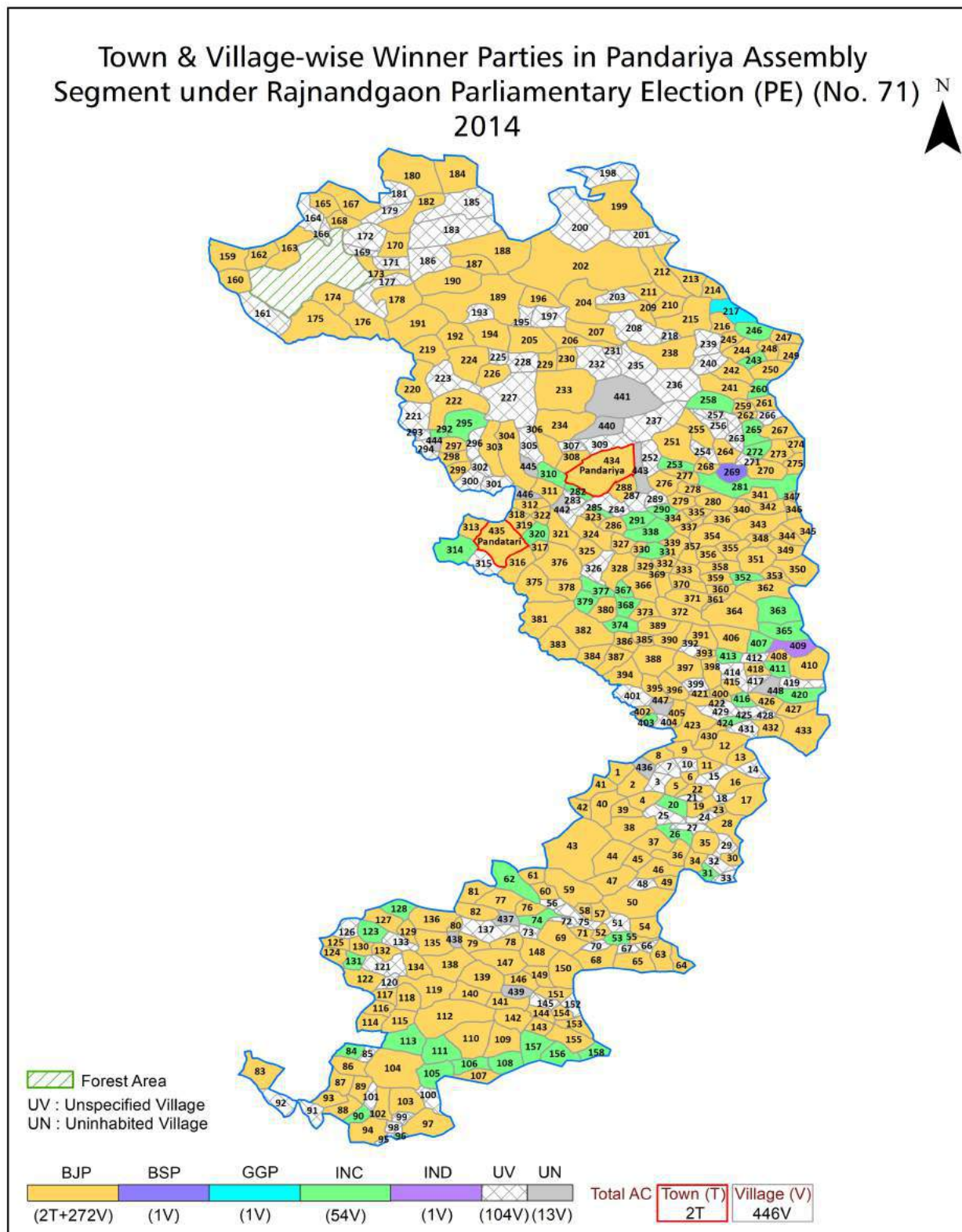
All rights reserved. No part of this book may be reproduced, stored in a retrieval system or transmitted in any form or by any means, mechanical photocopying, photographing, scanning, recording or otherwise without the prior written permission of the publisher. Please refer to Disclaimer at page no. 315 for the use of this publication.

Printed in India

No.	Particulars	Page No.
	<b>Introduction</b>	
1	Assembly Constituency - (Vidhan Sabha) at a Glance   Features of Assembly as per Delimitation Commission of India (2008)	1-2
	<b>Location and Political Maps</b>	
2	Location Map   Boundaries of Assembly Constituency - (Vidhan Sabha in District   Boundaries of Assembly Constituency under Parliamentary Constituency - (Lok Sabha)   Town & Village-wise Winner Parties- 2024, 2023, 2019, 2018, 2014, 2013, 2009 and 2008	3-11
	<b>Administrative Setup (2011)</b>	
3	District   Sub-district   Towns   Villages   Inhabited Villages   Uninhabited Villages   Village Panchayat   Intermediate Panchayat	12-33
	<b>Demographics (2011)</b>	
4	Population   Households   Rural/Urban Population   Towns and Villages by Population Size   Sex Ratio (Total & 0-6 Years)   Religious Population   Social Population   Literacy Rate	34-35
	<b>Electoral Features</b>	
5	Important Dates of Last Elections Held   Electors by Gender   Service Electors   Voters   Voters Turnout   Polling Stations & Average Number of Electors per Polling Station   Electors by Age Group   Present Elected Representatives	36-41
	<b>Historical Summary Election Results</b>	
6	Vote Share of Major Parties   Winning Margin (Number & Percentage   Polarity of Parties   Summary Result of Assembly Segment of Parliamentary Elections 2024, 2019, 2014 and 2009   Summary Result of Assembly Elections 2023, 2018, 2013 and 2008	42-51
	<b>Polling Station Level Election Results</b>	
7	Name and Number of Polling Station 2024, 2023, 2019, 2018, 2014, 2013, 2009 and 2008   Polling Station-wise Electors, Voters & Voters Turnout 2024, 2023, 2019, 2018, 2014, 2013, 2009 and 2008   Polling Station wise Elections Results 2024, 2023, 2019, 2018, 2014, 2013, 2009 and 2008	52-293
	<b>Share of Assembly Constituency</b>	
8	Share of Assembly Constituency - (Vidhan Sabha) in State, District and Parliamentary Constituency - (Lok Sabha)	294
	<b>Socio-Economic Amenities (2011)</b>	
9	Access to Administrative Units   Agricultural, Manufacturing and Industrial Commodities   Demographic Indicators   Education   Health & Manpower   Drinking Water Supply   Sanitation   Entertainment and Recreations Infrastructure   Power   Food Allocation Distribution and Marketing of Agriculture Commodities Infrastructure   Transport and Road Infrastructure   Communication   Banking and Financial Services   Land Use   Irrigation Source	296-310
10	<b>Abbreviation &amp; Sources</b>	312-313
11	<b>Disclaimer</b>	315



## Location & Political Map



## Administrative Setup

### List of Village Panchayat & Intermediate Panchayat (Block) Name - 2011

Village Name	Village Panchayat Name	Intermediate Panchayat Name
Achanakpur	Hathlewa	Sahaspur Lohara
Adhchara	Bhelki	Pandariya
Agarikalan	Dudhiya	Kawardha
Agarpani	Agarpani	Pandariya
Ajwain Wah	Teliyapani Ledra	Pandariya
Akhra	Khamhariya	Pandariya
Alipur	Rauha	Pandariya
Amadah	Koylari Kalan	Pandariya
Amaldiha	Amalidih	Pandariya
Amalidih	Bandhi	Sahaspur Lohara
Amaniya	Amniya	Pandariya
Amarpur	Amarpur	Pandariya
Amera	Damgarh	Pandariya
Amli Malgi	Semarkona	Pandariya
Amlidih	Biptara	Kawardha
Andhiyar Khor	Andhiyarkhor	Pandariya
Ataria Khurd	Atariya Khurd	Pandariya
Badaura	Munmuna	Pandariya
Badna	Badna	Pandariya
Bagdai	Bandhi	Sahaspur Lohara
Baghamuda	Pendra	Kawardha
Baghamunda	Baghamuda	Pandariya
Bagharra	Bagharra	Pandariya
Baghraitola	Baghraytola	Pandariya
Baharmuda	Baharmuda	Kawardha
Bahbaliya	Pawarjali	Pandariya
Bahpani	Kandawani	Pandariya
Baiji	Dudhiya	Kawardha
Bakela	Khamhi	Pandariya

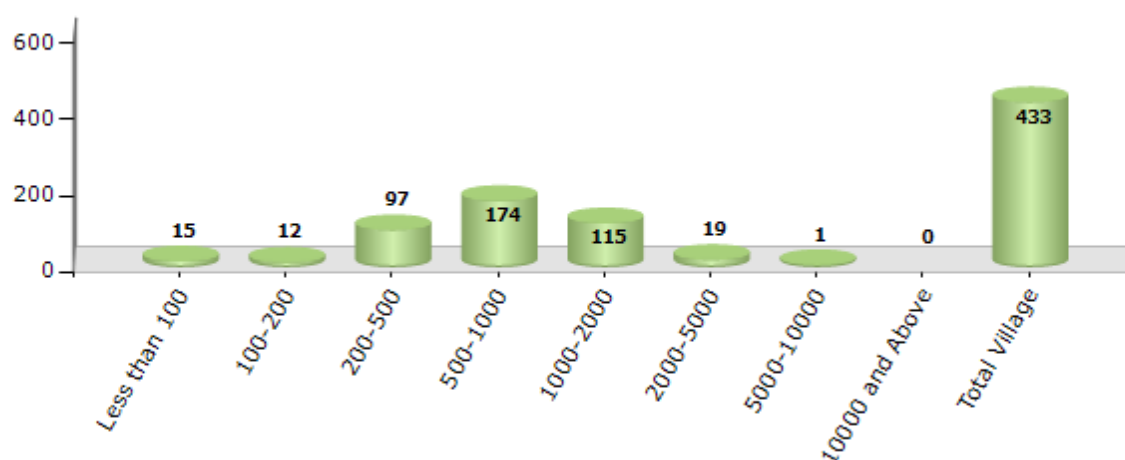
Contd....

## Demographic

### Number of Villages by Population Size - 2011

Less than 100	100-200	200-500	500-1000	1000-2000	2000-5000	5000-10000	10000 and Above	Total Village
15	12	97	174	115	19	1	0	433

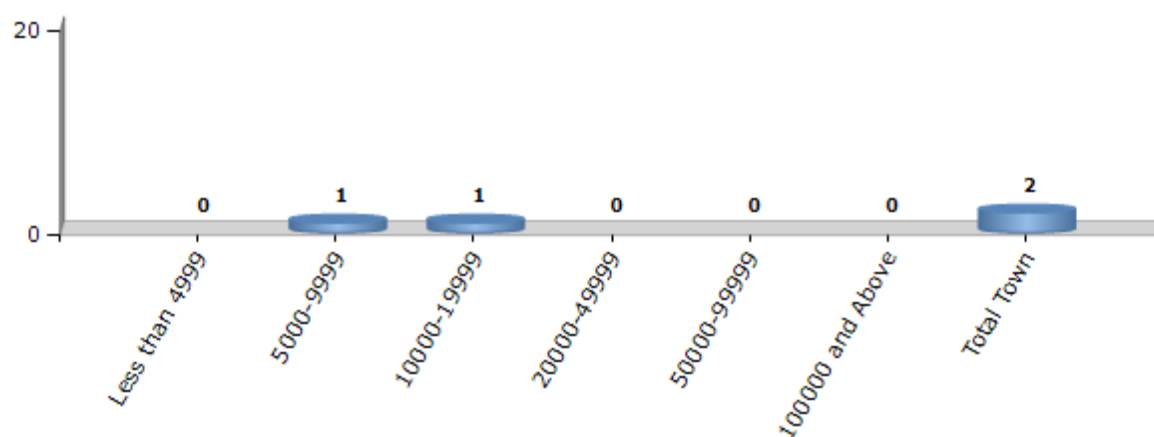
Number of Villages by Population Size - 2011



### Number of Towns by Population Size - 2011

Less than 4999	5000-9999	10000-19999	20000-49999	50000-99999	100000 and Above	Total Town
0	1	1	0	0	0	2

Number of Towns by Population Size - 2011



## Electoral Features

### Electoral by Male & Female

Year	Male	Female	Others	Total	Year	Male	Female	Others	Total
2019 PE	144134	141077	0	285211	2009 PE	-	-	-	-
2018 AE	141006	138487	0	279493	2008 AE	114125	112900	-	227025
2014 PE	131651	128969	0	260620	2004 PE	-	-	-	-
2013 AE	128621	125784	0	254405	2003 AE	-	-	-	-



Note : AE : Assembly Election, PE : Assembly Segment of Parliamentary Election



## Historical Summary Election Results

### Summary Result of Assembly Election - 2013

Candidate Name	Party	Votes	Votes %
Moti Ram Chandravanshi	BJP	81685	40.94
Lalji Chandravanshi	INC	74412	37.3
Nirmal Saluja	GGP	7393	3.71
Ramkrishna Sahu	CSM	5513	2.76
Ram Kumar Tandan	IND	4105	2.06
Satya Prakash Baudham	IND	3677	1.84
Ragghu Pathak Alias Raghunandan Pathak	SHS	3667	1.84
Chandrika Chandravanshi	BSP	3497	1.75
Lalji Chandravanshi	IND	3245	1.63
Mahveer Satnami	IND	2442	1.22
Umesh Yadav	ABGP	1772	0.89
Girdhar Bhai	IND	1351	0.68
Shrimati Ganeshiya Bai Sahu	IND	1090	0.55
Pardheshi Ram	BASMM	692	0.35
Narendra Ahirwar	PRCP	689	0.35
	NOTA	4283	2.15

## Polling Station Level Election Results

### Number and Name of Polling Stations (PS) (2018)

Number of Polling Stations	Name of Polling Stations	Number of Polling Stations	Name of Polling Stations
1	Sendurkhar	22	Bhedagarh
2	Bangar	23	Damgarh
3	Rookhmidadar	24	Mahidabra
4	Birhuldih	25	Semarha
5	Pandaripani	26	Lalpur
6	Majgaon	27	Khamhi
7	Kandavani	28	Kui
8	Badna	29	Kukdur
9	Ghogharakhurd	30	Kukdur
10	Neur	31	Amera
11	Amniya	32	Kamthi
12	Bhakur	33	Mathpur
13	Chhindidih	34	Chinyadand
14	Teliyapani(Leddra)	35	Dalamouha
15	Bhelki	36	Manjholi Urf Rawan
16	Teliyapani Dhobe	37	Gudha
17	Agarpani	38	Mangli
18	Bohil	39	Chatri
19	Polmi	40	Malkachhara
20	Polmi	41	Kodvagodan
21	Putputa	42	Kodwagodan

Contd....

## Polling Station Level Election Results

### Polling Station-wise Votes Secured by Overall Top Five Parties in Pandariya Assembly in Assembly Election (AE) under Rajnandgaon Parliamentary Constituency in Chhattisgarh (2018)

Number of Polling Station	Winner - Mamta Chandrakar (INC)	Runner-up - Motiram Chandravanshi (BJP)	3rd - Chaitram Raj (BSP)	4th - Harendra Kumar Dahire (IND)	5th - Ramkumar Sinha (IND)	NOTA	Other	Total Votes Secured
36	285	108	85	17	6	44	31	576
37	120	39	86	4	1	6	11	267
38	167	136	69	1	6	14	20	413
39	226	45	126	4	3	7	14	425
40	16	24	371	6	2	34	30	483
41	193	286	48	4	3	9	12	555
42	269	153	44	6	4	12	15	503
43	28	40	246	2	2	9	7	334
44	118	56	204	5	2	20	12	417
45	267	86	127	11	11	39	20	561
46	192	178	89	7	3	17	22	508
47	96	218	169	3	5	13	13	517
48	22	25	250	1	1	11	6	316
49	203	197	38	7	1	15	19	480
50	35	125	238	2	2	9	15	426
51	126	121	190	10	4	10	32	493
52	72	35	219	5	1	18	14	364
53	282	167	69	18	2	19	20	577
54	246	351	49	4	2	15	34	701
55	57	57	106	2	0	8	13	243
56	197	78	141	7	5	7	19	454
57	62	51	264	0	0	12	7	396
58	229	137	145	4	1	19	22	557
59	186	83	227	5	1	15	15	532
60	100	41	132	2	1	13	8	297
61	356	136	231	7	8	35	36	809
62	186	75	178	0	4	12	27	482
63	236	236	139	18	53	31	71	784
64	608	103	44	11	8	19	22	815
65	342	30	101	13	6	18	27	537
66	256	111	49	4	1	11	16	448
67	216	63	112	7	2	20	12	432
68	362	122	31	14	2	11	20	562
69	202	146	176	9	8	23	24	588
70	288	84	122	8	1	19	8	530

Contd....

## Polling Station Level Election Results

**Winner, Runner-up and 3rd Party Position & Winning Margin According to Polling Stations in Pandariya Assembly in Assembly Election (AE) under Rajnandgaon Parliamentary Constituency in Chhattisgarh (2018)**

Polling Station Number	Winner Party	Winner Votes (%)	Runner-up Party	Runner-up Votes (%)	Winning Margin Votes (%)	Third Party	Third Party Votes (%)	Other Votes (%)
71	INC	399 (59.73)	BJP	167 (25)	232 (34.73)	IND (HKD)	24 (3.59)	78 (11.68)
72	INC	429 (69.08)	BJP	88 (14.17)	341 (54.91)	BSP	38 (6.12)	66 (10.63)
73	BSP	287 (44.91)	BJP	187 (29.26)	100 (15.65)	INC	116 (18.15)	49 (7.67)
74	BJP	334 (65.88)	BSP	66 (13.02)	268 (52.86)	INC	60 (11.83)	47 (9.27)
75	INC	264 (50.38)	BJP	166 (31.68)	98 (18.7)	BSP	74 (14.12)	20 (3.82)
76	INC	234 (41.42)	BJP	212 (37.52)	22 (3.9)	BSP	82 (14.51)	37 (6.55)
77	INC	336 (36.21)	BSP	286 (30.82)	50 (5.39)	BJP	240 (25.86)	66 (7.11)
78	BJP	361 (47.81)	INC	343 (45.43)	18 (2.38)	BSP	15 (1.99)	36 (4.77)
79	BJP	233 (53.94)	INC	146 (33.8)	87 (20.14)	BSP	38 (8.8)	15 (3.47)
80	BJP	208 (38.59)	BSP	167 (30.98)	41 (7.61)	INC	111 (20.59)	53 (9.83)
81	INC	393 (46.9)	BJP	355 (42.36)	38 (4.54)	SHS	28 (3.34)	62 (7.4)
82	INC	358 (60.68)	BJP	186 (31.53)	172 (29.15)	BSP	29 (4.92)	17 (2.88)
83	BSP	454 (56.54)	INC	176 (21.92)	278 (34.62)	BJP	147 (18.31)	26 (3.24)
84	BJP	384 (48.36)	INC	272 (34.26)	112 (14.1)	BSP	95 (11.96)	43 (5.42)
85	INC	352 (44.17)	BSP	253 (31.74)	99 (12.43)	BJP	163 (20.45)	29 (3.64)
86	INC	250 (51.98)	BJP	183 (38.05)	67 (13.93)	BSP	22 (4.57)	26 (5.41)
87	BSP	220 (46.41)	INC	151 (31.86)	69 (14.55)	BJP	89 (18.78)	14 (2.95)
88	BSP	301 (68.41)	BJP	59 (13.41)	242 (55)	INC	44 (10)	36 (8.18)
89	BSP	374 (92.12)	INC	16 (3.94)	358 (88.18)	BJP	7 (1.72)	9 (2.22)
90	BSP	623 (82.63)	INC	77 (10.21)	546 (72.42)	BJP	23 (3.05)	31 (4.11)
91	INC	322 (49.61)	BSP	156 (24.04)	166 (25.57)	BJP	112 (17.26)	59 (9.09)
92	INC	225 (42.78)	BJP	216 (41.06)	9 (1.72)	BSP	36 (6.84)	49 (9.32)
93	INC	342 (52.29)	BJP	246 (37.61)	96 (14.68)	BSP	18 (2.75)	48 (7.34)
94	INC	190 (57.23)	BJP	87 (26.2)	103 (31.03)	BSP	24 (7.23)	31 (9.34)
95	INC	123 (58.85)	BSP	53 (25.36)	70 (33.49)	BJP	20 (9.57)	13 (6.22)
96	INC	153 (36.26)	BJP	145 (34.36)	8 (1.9)	BSP	103 (24.41)	21 (4.98)
97	BSP	138 (39.43)	INC	128 (36.57)	10 (2.86)	BJP	70 (20)	14 (4)
98	BSP	196 (72.59)	BJP	48 (17.78)	148 (54.81)	INC	12 (4.44)	14 (5.19)
99	BSP	285 (56.55)	INC	150 (29.76)	135 (26.79)	BJP	49 (9.72)	20 (3.97)
100	INC	279 (40.2)	BJP	273 (39.34)	6 (0.86)	BSP	70 (10.09)	72 (10.37)
101	BSP	174 (54.38)	BJP	66 (20.63)	108 (33.75)	INC	64 (20)	16 (5)
102	BSP	198 (54.4)	BJP	98 (26.92)	100 (27.48)	INC	41 (11.26)	27 (7.42)
103	INC	218 (42.08)	BJP	200 (38.61)	18 (3.47)	BSP	50 (9.65)	50 (9.65)
104	INC	299 (50.34)	BJP	220 (37.04)	79 (13.3)	BSP	25 (4.21)	50 (8.42)
105	INC	378 (63.21)	BJP	117 (19.57)	261 (43.64)	BSP	70 (11.71)	33 (5.52)

Contd....

## Socio-Economic Amenities - Rural

### Access to Education Facilities

Particulars	Number of Village (% of Population)				
	Available	Not Available	If Not Available (Distance of Nearest Facility)		
			A	B	C
Govt. Primary School	421 (100)	12 (0)	7 (0)	0 (0)	0 (0)
Private Primary School	38 (15)	395 (85)	0 (0)	0 (0)	0 (0)
Govt. Middle School	240 (74)	193 (26)	146 (21)	30 (3)	6 (1)
Private Middle School	18 (9)	415 (91)	0 (0)	0 (0)	0 (0)
Govt. Secondary School	38 (19)	395 (81)	172 (37)	166 (35)	40 (5)
Private Secondary School	3 (2)	430 (98)	1 (0)	2 (1)	1 (0)
Govt. Senior Secondary School	14 (9)	419 (91)	121 (27)	195 (44)	79 (14)
Private Senior Secondary School	1 (0)	432 (100)	3 (1)	3 (1)	0 (0)
Govt. Arts and Science Degree College	1 (0)	432 (100)	22 (4)	61 (16)	329 (76)
Private Arts and Science Degree College	0 (0)	433 (100)	0 (0)	0 (0)	1 (0)
Govt. Engineering College	0 (0)	433 (100)	0 (0)	0 (0)	368 (88)
Private Engineering College	0 (0)	433 (100)	1 (0)	0 (0)	48 (9)
Govt. Medicine College	0 (0)	433 (100)	1 (0)	0 (0)	426 (99)
Private Medicine College	0 (0)	433 (100)	0 (0)	0 (0)	1 (0)
Govt. Management Institute	0 (0)	433 (100)	1 (0)	0 (0)	392 (93)
Private Management Institute	0 (0)	433 (100)	0 (0)	0 (0)	30 (6)
Govt. Polytechnic	0 (0)	433 (100)	0 (0)	0 (0)	414 (96)
Private Polytechnic	0 (0)	433 (100)	0 (0)	0 (0)	3 (0)
Govt. Vocational Training School/ITI	2 (0)	431 (100)	0 (0)	1 (0)	412 (96)
Private Vocational Training School/ITI	0 (0)	433 (100)	0 (0)	0 (0)	2 (0)
Govt. Non Formal Training Centre	23 (4)	410 (96)	1 (0)	0 (0)	378 (89)
Private Non Formal Training Centre	0 (0)	433 (100)	0 (0)	0 (0)	2 (0)
Govt. School For Disabled	4 (1)	429 (99)	0 (0)	0 (0)	400 (93)
Private School For Disabled	0 (0)	433 (100)	0 (0)	0 (0)	2 (0)
Government Others	111 (25)	322 (75)	0 (0)	2 (1)	11 (2)
Private Others	0 (0)	433 (100)	0 (0)	0 (0)	0 (0)

Note : Distance A : Less than 5 km; B : Between 5-10 km; C : 10+ km.; Source : Data Analysis is based on 2011 Census.

## DISCLAIMER

The Terms of Use and Disclaimer of Datanet India Private Limited (hereinafter referred to as "Datanet") for use of this analysis report of **Pandariya Assembly Constituency (Pandariya Vidhan Sabha)** :-

1. **Assembly Factbook™** is a Registered Trade Mark owned by Datanet.
2. All the maps are sketched and graphical representation only and have not been drawn to the scale and also not to represent the actual geographical area or boundary of the unit.
3. The data for the aforesaid analysis is based on authentic sources and has been culled from the various publications of Census, CSO and NSSO for district and block level data, various central and state government departments, Central & State Elections Commissions and the concerned Returning Officers' releases, Electoral Rolls, Election results and allied publications, internal assessment, surveys, estimates and analysis. Therefore, certain adjustment of data at micro level may have been done to arrive closer to the macro data.
4. Data have been provided on an "As Is" and "As AVAILABLE" basis
5. The colours shown in the maps or diagram and charts of a particular party, alliance or AC are indicative and do not represent them.
6. This publication which includes maps, sheets, graphs and data would be the property under copyright of Datanet only. The user may use these for its internal study, analysis and research purposes. It's public display, re-selling or any commercial uses by the user are not allowed.
7. Datanet has taken due care and caution in compilation and processing of data and allied information, but does not guarantee the accuracy, adequacy or completeness of any information/analysis and will be not responsible for any errors or omissions or for the results obtained from the use of such information/analysis.
8. All the contents for the publication have been culled from various authentic sources and Datanet reasonably believes such sources to be reliable, but does not make any representations, express or implied as to the accuracy or fitness of use of such information. The information or contents of the information/analysis do not constitute advice and should not be relied upon in making (or refraining from making) any decision. Any reliance placed upon the information provided by Datanet is the sole responsibility and strictly at the user's risk.
9. In no event will Datanet be liable for any damages (including, without limitation, damages for loss of business projects, or loss of profits) arising in contract, tort or otherwise from the use of or inability to use any of its contents, or from any action taken (or refrained from being taken) as a result of using the analysis or any of its contents. Datanet its directors, owners, editors, officials, employees, distributor and agents or any associate will not be liable for any errors in the information contained or any consequences arising from the use of the contents of the provided information/analysis.
10. If any provision of these terms and conditions is held invalid or illegal or unenforceable for any reason by any court of competent jurisdiction, such provision shall be severed and the remainder of provisions of the terms and conditions shall continue in full force and effect as if the Term of Use had been executed with the invalid, illegal or unenforceable provision eliminated.
11. If there are any discrepancies in the information provided, please bring it to attention of Datanet for suitable rectification measures.



**Buy Online This Complete Book At**  
**Indiastat Publication Book Store**

[www.indiastatpublications.com](http://www.indiastatpublications.com)

or go directly at

<http://www.indiastatpublications.com>  
[Assembly\\_factbook/Chhattisgarh/Rajnandgaon/Pandariya](http://www.indiastatpublications.com/Assembly_factbook/Chhattisgarh/Rajnandgaon/Pandariya)

 **indiastat**elections

ISBN : 978-93-87267-12-1

