



Chhattisgarh

# Assembly Factbook™

Ambikapur Assembly Constituency



Key Electoral Data of Ambikapur  
Assembly Constituency (Vidhan Sabha)

Chhattisgarh

# **Assembly Factbook™**

Ambikapur Assembly Constituency



Ambikapur Vidhan Sabha

## **Editor & Director**

Dr. R.K. Thukral

## **Research Editor**

Dr. Shafeeq Rahman

## **Compiled, Researched and Published by Datanet India Pvt. Ltd.**

D-100, 1st Floor,

Okhla Industrial Area, Phase-I,  
New Delhi- 110020.

Ph.: 91-11- 43580781-84

Email : support@indiastatpublications.com

Website : www.indiastatelections.com

## **Online Book Store :**

www.indiastatpublications.com

**Report No. :** AFB/CG-10-0125

**ISBN :** 978-93-87312-15-9

**First Edition :** January, 2018

**Eighth Updated Edition :** January, 2025

**Price :** Rs. 11500/-

US\$ 310

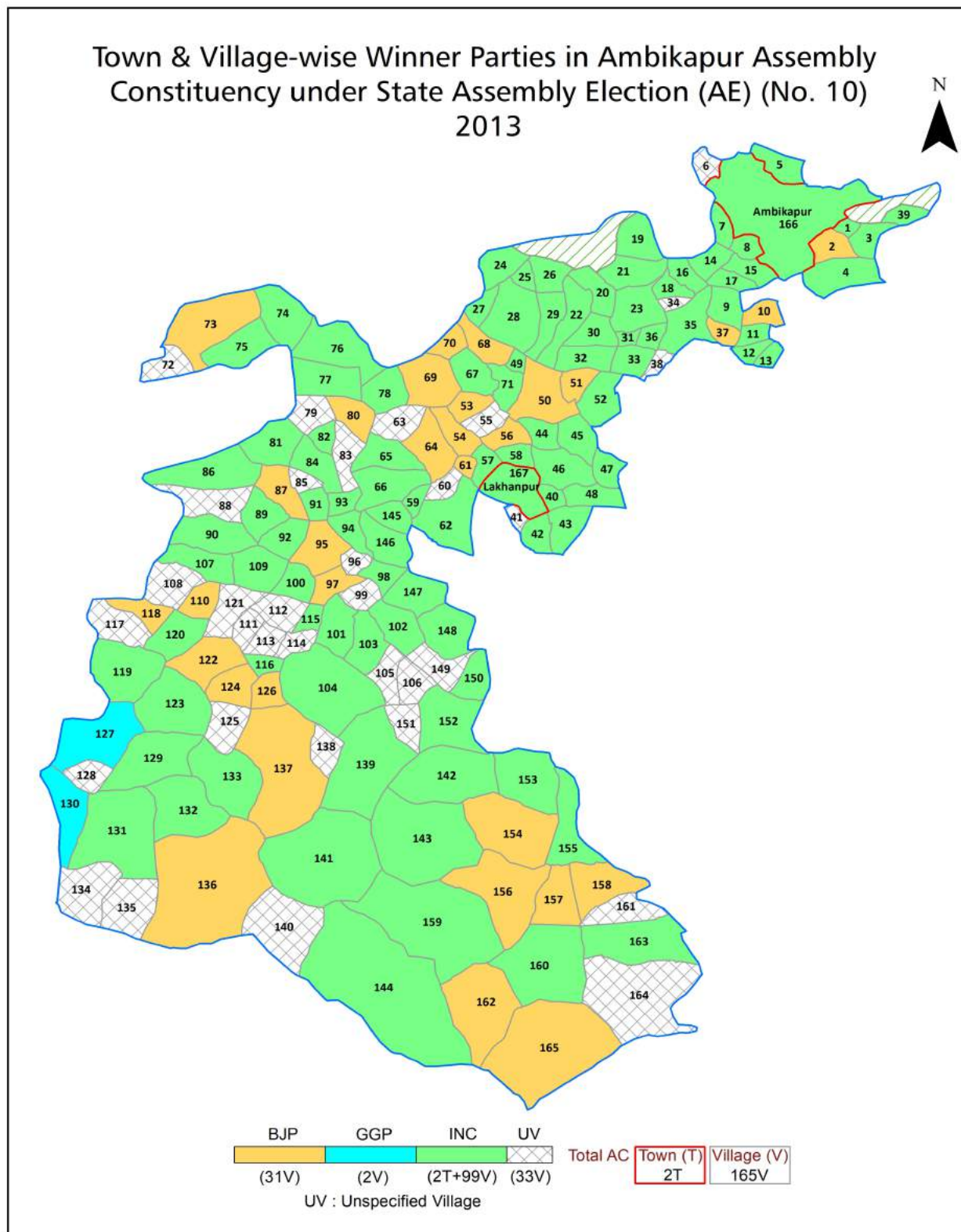
**© Datanet India Pvt. Ltd.**

All rights reserved. No part of this book may be reproduced, stored in a retrieval system or transmitted in any form or by any means, mechanical photocopying, photographing, scanning, recording or otherwise without the prior written permission of the publisher. Please refer to Disclaimer at page no. 213 for the use of this publication.

Printed in India

No.	Particulars	Page No.
	<b>Introduction</b>	
1	Assembly Constituency - (Vidhan Sabha) at a Glance   Features of Assembly as per Delimitation Commission of India (2008)	1-2
	<b>Location and Political Maps</b>	
2	Location Map   Boundaries of Assembly Constituency - (Vidhan Sabha in District   Boundaries of Assembly Constituency under Parliamentary Constituency - (Lok Sabha)   Town & Village-wise Winner Parties- 2024, 2023, 2019, 2018, 2014, 2013, 2009 and 2008	3-11
	<b>Administrative Setup (2011)</b>	
3	District   Sub-district   Towns   Villages   Inhabited Villages   Uninhabited Villages   Village Panchayat   Intermediate Panchayat	12-19
	<b>Demographics (2011)</b>	
4	Population   Households   Rural/Urban Population   Towns and Villages by Population Size   Sex Ratio (Total & 0-6 Years)   Religious Population   Social Population   Literacy Rate	20-21
	<b>Electoral Features</b>	
5	Important Dates of Last Elections Held   Electors by Gender   Service Electors   Voters   Voters Turnout   Polling Stations & Average Number of Electors per Polling Station   Electors by Age Group   Present Elected Representatives	22-27
	<b>Historical Summary Election Results</b>	
6	Vote Share of Major Parties   Winning Margin (Number & Percentage   Polarity of Parties   Summary Result of Assembly Segment of Parliamentary Elections 2024, 2019, 2014, 2009 and 2004   Summary Result of Assembly Elections 2023, 2018, 2013, 2008 and 2003	28-39
	<b>Polling Station Level Election Results</b>	
7	Name and Number of Polling Station 2024, 2023, 2019, 2018, 2014, 2013, 2009 and 2008   Polling Station-wise Electors, Voters & Voters Turnout 2024, 2023, 2019, 2018, 2014, 2013, 2009 and 2008   Polling Station wise Elections Results 2024, 2023, 2019, 2018, 2014, 2013, 2009 and 2008	40-191
	<b>Share of Assembly Constituency</b>	
8	Share of Assembly Constituency - (Vidhan Sabha) in State, District and Parliamentary Constituency - (Lok Sabha)	192
	<b>Socio-Economic Amenities (2011)</b>	
9	Access to Administrative Units   Agricultural, Manufacturing and Industrial Commodities   Demographic Indicators   Education   Health & Manpower   Drinking Water Supply   Sanitation   Entertainment and Recreations Infrastructure   Power   Food Allocation Distribution and Marketing of Agriculture Commodities Infrastructure   Transport and Road Infrastructure   Communication   Banking and Financial Services   Land Use   Irrigation Source	194-208
10	<b>Abbreviation &amp; Sources</b>	210-211
11	<b>Disclaimer</b>	213

## Location & Political Map





## Administrative Setup

### List of Village Panchayat & Intermediate Panchayat (Block) Name - 2011

Village Name	Village Panchayat Name	Intermediate Panchayat Name
Amera	Amera	Lakhanpur
Andhla	Andhla	Lakhanpur
Badegaon	Kedma	Udaipur
Badhiya Chuwan	Khairwar	Ambikapur
Bagdarri	Bagdarri	Lakhanpur
Bakirma	Bakirma	Ambikapur
Bakoi	Pendarkhi	Udaipur
Bandha	Bandha	Lakhanpur
Bangru	Salba	Udaipur
Bankipur	Bakirma	Ambikapur
Basen	Parsa	Udaipur
Bhadwahi	Kalcha	Udaipur
Bhakurma	Bhakurma	Udaipur
Bhandargaon	Pandridand	Udaipur
Bharatpur	Gorta	Lakhanpur
Bhitthi Kalan	Bhitthi Kalan	Ambikapur
Binkara	Binkara	Lakhanpur
Bule	Bule	Udaipur
Chainpur	Chainpur	Udaipur
Chakeri	Chakeri	Udaipur
Chitabahr	Chitabahr	Ambikapur
Dandgaon	Dandgaon	Udaipur
Daulatpur	Salba	Udaipur
Dawa	Dawa	Udaipur
Deotikra	Deotikra	Udaipur
Dhangawan	Sapna	Ambikapur
Digma	Digma	Ambikapur
Doi	Fulchuhi	Udaipur
Dumardih	Sontarai	Udaipur

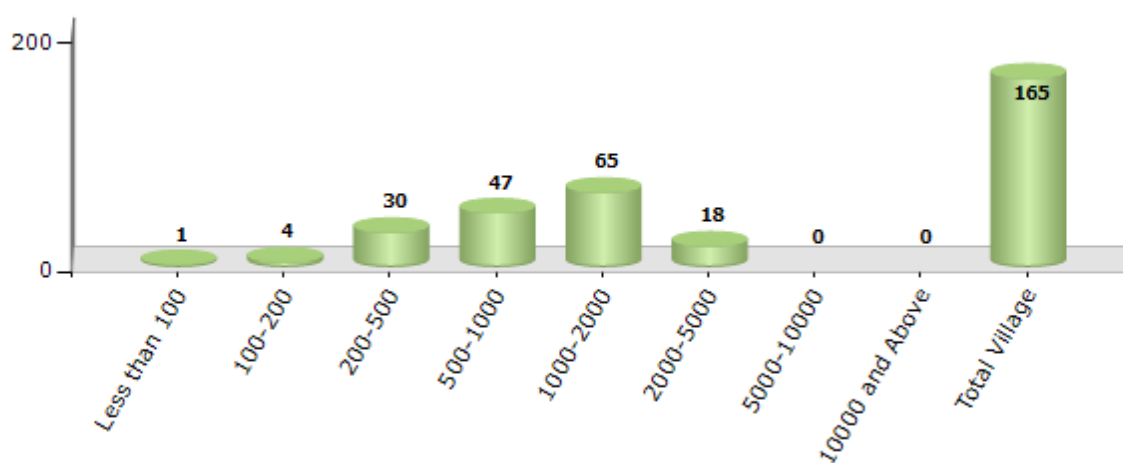
Contd....

## Demographic

### Number of Villages by Population Size - 2011

Less than 100	100-200	200-500	500-1000	1000-2000	2000-5000	5000-10000	10000 and Above	Total Village
1	4	30	47	65	18	0	0	165

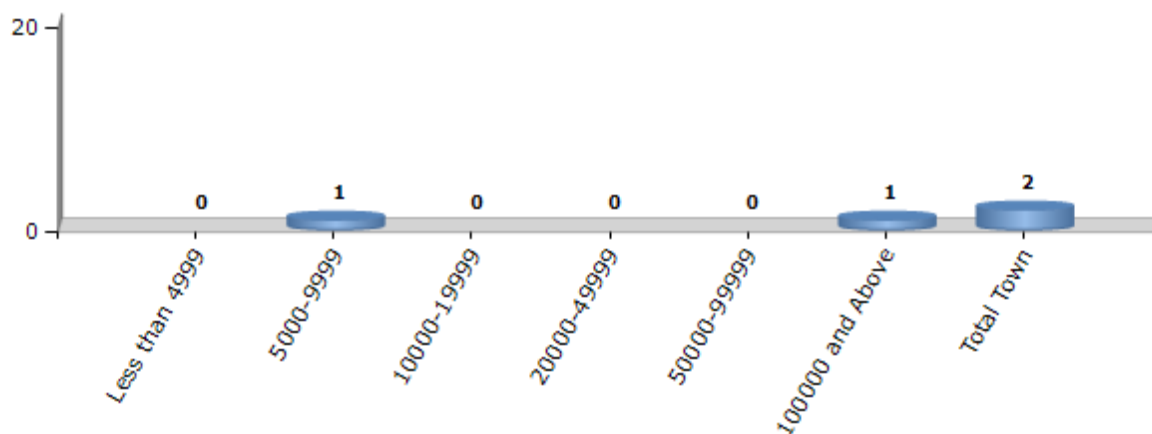
Number of Villages by Population Size - 2011



### Number of Towns by Population Size - 2011

Less than 4999	5000-9999	10000-19999	20000-49999	50000-99999	100000 and Above	Total Town
0	1	0	0	0	1	2

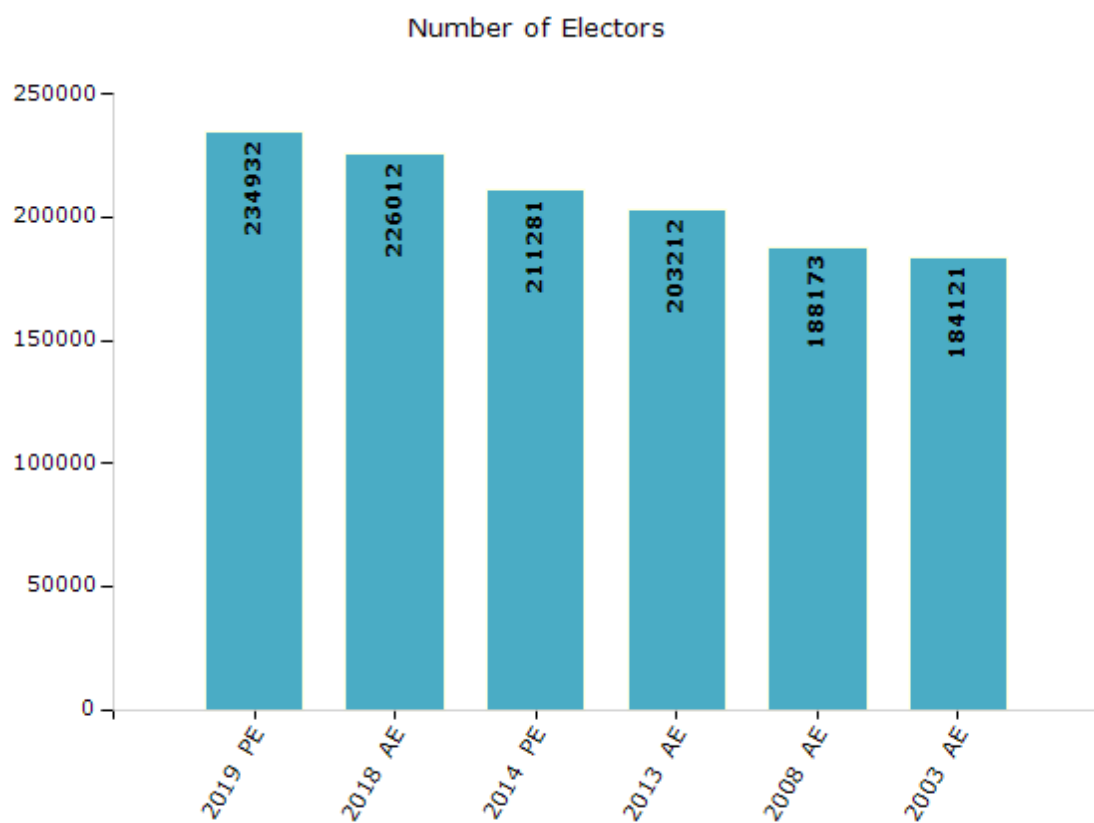
Number of Towns by Population Size - 2011



## Electoral Features

### Electoral by Male & Female

Year	Male	Female	Others	Total	Year	Male	Female	Others	Total
2019 PE	117520	117399	13	234932	2009 PE	-	-	-	-
2018 AE	113240	112747	25	226012	2008 AE	96704	91469	-	188173
2014 PE	107151	104109	21	211281	2004 PE	-	-	-	-
2013 AE	103516	99685	11	203212	2003 AE	95502	88619	-	184121



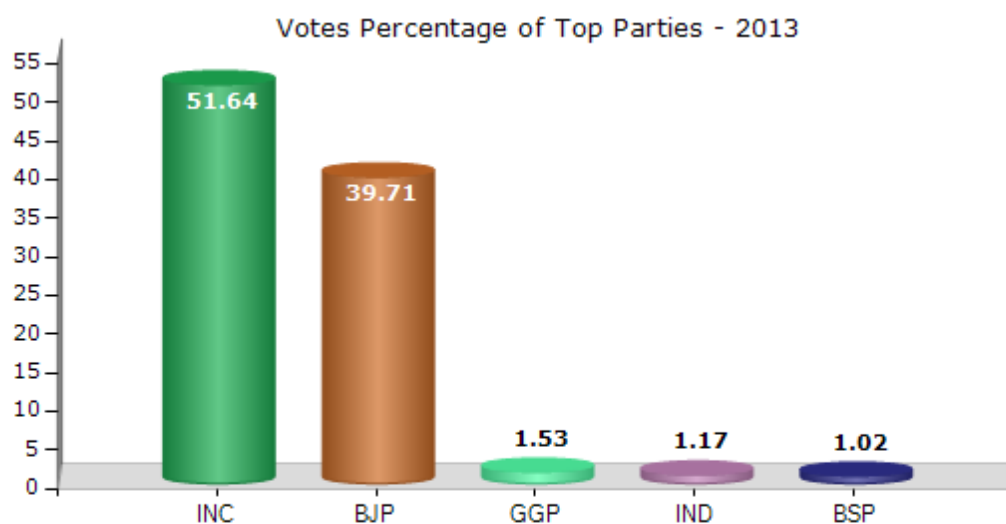
Note : AE : Assembly Election, PE : Assembly Segment of Parliamentary Election



## Historical Summary Election Results

### Summary Result of Assembly Election - 2013

Candidate Name	Party	Votes	Votes %
T.S.Baba	INC	84668	51.64
Anurag Singh Deo	BJP	65110	39.71
Sewa Ram Porte	GGP	2503	1.53
Adhiwakta Vijay Tiwari	IND	1917	1.17
Ram Das Toppo	BSP	1670	1.02
Rajkumar Singh	IND	721	0.44
Premsai Pawle	CSM	716	0.44
Anurag Singhdeo	IND	491	0.3
Mohamad Rafik Khalifa	IND	416	0.25
Anil Channe	BHDC	386	0.24
Jagdish Pandey	IND	375	0.23
R.K.Shukla	SHS	346	0.21
Gita Ravi	IND	327	0.2
	NOTA	4327	2.64



## Polling Station Level Election Results

### Number and Name of Polling Stations (PS) (2018)

Number of Polling Stations	Name of Polling Stations	Number of Polling Stations	Name of Polling Stations
1	Khutia	22	Labji
2	Lainga	23	Labji 2
3	Getra	24	Thor
4	Potka	25	Sundarpur
5	Nimha	26	Harratikra
6	Motaki	27	Sandbar
7	Bagadarri	28	Keshvpur
8	Gumgarakhurd	29	Vishunpur
9	Parsodikla	30	Bhagwanpur
10	Kalapara	31	Digma
11	Sukhri	32	Digma 2
12	Sukhri 2	33	Bangali Mohalla Bhagwanpur
13	Fatehpur	33A	Bangali Mohalla Bhagwanpur
14	Sapna	34	Bhagwanpur
15	Thangava	35	Bangali Para
16	Sonpurkhurd	36	Gandhinagar
17	Runpurkala	37	Gandhinagar Chowk
18	Bankipur	38	Gandhinagar (Bichpara)
19	Koldiha	39	Muktipara
20	Bakirma 1	40	Mahuwapara(Abhiyanta Karyalay)
21	Bakirma 2	41	Patelpara

Contd....

## Polling Station Level Election Results

### Polling Station-wise Votes Secured by Overall Top Five Parties in Ambikapur Assembly in Assembly Election (AE) under Sarguja Parliamentary Constituency in Chhattisgarh (2018)

Number of Polling Station	Winner - T.S. Baba (E) (INC)	Runner-up - Anurag Singh Deo (BJP)	3rd - Gopal Prasad Gupta (GGP)	4th - Tarun Kumar Bhagat (IND)	5th - Kranti Kumar Rawat (IND)	NOTA	Other	Total Votes Secured
35	489	382	0	2	4	1	34	912
36	377	299	0	3	2	1	19	701
37	401	202	0	5	2	0	21	631
38	508	277	2	4	2	3	20	816
39	406	163	1	3	0	1	32	606
40	406	252	2	2	3	2	25	692
41	448	213	1	2	4	2	20	690
42	413	187	0	1	0	1	26	628
43	279	195	0	0	3	4	12	493
44	306	174	0	4	1	5	12	502
45	326	269	1	0	5	0	18	619
46	413	323	0	3	1	2	24	766
47	231	299	0	3	0	6	7	546
48	313	463	1	0	3	2	15	797
49	419	502	3	6	2	1	27	960
50	315	359	0	5	3	4	23	709
51	295	307	0	6	3	0	14	625
52	301	379	1	5	8	0	23	717
53	236	535	0	9	1	1	19	801
54	326	447	0	5	2	5	59	844
55	290	415	0	0	1	1	19	726
56	352	415	2	3	4	3	18	797
57	276	471	0	3	1	3	17	771
58	210	295	0	5	3	1	7	521
59	226	212	0	3	2	1	7	451
60	254	293	0	3	1	0	24	575
61	376	485	0	1	0	3	19	884
62	271	375	1	2	2	1	20	672
63	223	200	0	0	0	1	9	433
64	186	274	0	5	0	1	15	481
65	293	423	1	5	2	5	16	745
66	454	277	1	3	4	3	22	764
67	409	277	0	4	3	3	20	716
68	279	303	1	2	2	3	7	597
69	145	266	0	1	2	1	19	434

Contd....

## Polling Station Level Election Results

**Winner, Runner-up and 3rd Party Position & Winning Margin According to Polling Stations in Ambikapur Assembly in Assembly Election (AE) under Sarguja Parliamentary Constituency in Chhattisgarh (2018)**

Polling Station Number	Winner Party	Winner Votes (%)	Runner-up Party	Runner-up Votes (%)	Winning Margin Votes (%)	Third Party	Third Party Votes (%)	Other Votes (%)
70	BJP	189 (52.65)	INC	160 (44.57)	29 (8.08)	IND (MR)	4 (1.11)	6 (1.67)
71	BJP	325 (59.09)	INC	215 (39.09)	110 (20)	IND (MR)	3 (0.55)	7 (1.27)
72	INC	281 (50.18)	BJP	267 (47.68)	14 (2.5)	BSP	3 (0.54)	9 (1.61)
73	BJP	264 (53.55)	INC	219 (44.42)	45 (9.13)	IND (MR)	3 (0.61)	7 (1.42)
74	INC	408 (71.7)	BJP	138 (24.25)	270 (47.45)	BSP	7 (1.23)	16 (2.81)
75	BJP	286 (47.51)	INC	276 (45.85)	10 (1.66)	BMUP	14 (2.33)	26 (4.32)
76	BJP	257 (54.68)	INC	196 (41.7)	61 (12.98)	BSP	3 (0.64)	14 (2.98)
77	BJP	266 (52.16)	INC	224 (43.92)	42 (8.24)	BSP	4 (0.78)	16 (3.14)
78	BJP	244 (46.83)	INC	240 (46.07)	4 (0.76)	IND (MR)	8 (1.54)	29 (5.57)
79	INC	279 (52.84)	BJP	229 (43.37)	50 (9.47)	IND (KKR)	3 (0.57)	17 (3.22)
80	BJP	287 (60.93)	INC	176 (37.37)	111 (23.56)	AAP	2 (0.42)	6 (1.27)
81	BJP	383 (61.77)	INC	224 (36.13)	159 (25.64)	BSP	4 (0.65)	9 (1.45)
82	BJP	450 (60.24)	INC	264 (35.34)	186 (24.9)	IND (SKS)	12 (1.61)	21 (2.81)
83	INC	241 (51.83)	BJP	207 (44.52)	34 (7.31)	IND (SKS)	8 (1.72)	9 (1.94)
84	INC	384 (55.49)	BJP	294 (42.49)	90 (13)	BSP	2 (0.29)	12 (1.73)
85	BJP	281 (53.12)	INC	232 (43.86)	49 (9.26)	IND (MR)	4 (0.76)	12 (2.27)
86	INC	265 (58.24)	BJP	174 (38.24)	91 (20)	BSP	3 (0.66)	13 (2.86)
87	INC	529 (74.3)	BJP	144 (20.22)	385 (54.08)	IND (TKB)	5 (0.7)	34 (4.78)
88	INC	332 (62.64)	BJP	176 (33.21)	156 (29.43)	IND (KKR)	5 (0.94)	17 (3.21)
89	INC	389 (55.73)	BJP	281 (40.26)	108 (15.47)	BMUP	6 (0.86)	22 (3.15)
90	BJP	187 (55.16)	INC	146 (43.07)	41 (12.09)	IND (TKB)	2 (0.59)	4 (1.18)
91	BJP	241 (49.49)	INC	231 (47.43)	10 (2.06)	JAC	3 (0.62)	12 (2.46)
92	INC	327 (75.52)	BJP	83 (19.17)	244 (56.35)	BMUP	7 (1.62)	16 (3.7)
93	INC	321 (52.2)	BJP	270 (43.9)	51 (8.3)	BSP	10 (1.63)	14 (2.28)
94	INC	440 (53.79)	BJP	339 (41.44)	101 (12.35)	BSP	11 (1.34)	28 (3.42)
95	INC	633 (72.01)	BJP	212 (24.12)	421 (47.89)	BSP	7 (0.8)	27 (3.07)
96	INC	359 (51.14)	BJP	314 (44.73)	45 (6.41)	IND (MR)	5 (0.71)	24 (3.42)
97	BJP	329 (54.47)	INC	263 (43.54)	66 (10.93)	IND (TKB)	2 (0.33)	10 (1.66)
98	BJP	121 (49.59)	INC	113 (46.31)	8 (3.28)	BSP	2 (0.82)	8 (3.28)
99	BJP	362 (61.77)	INC	203 (34.64)	159 (27.13)	IND (TKB)	4 (0.68)	17 (2.9)
100	BJP	332 (50.38)	INC	297 (45.07)	35 (5.31)	IND (PR)	8 (1.21)	22 (3.34)
101	INC	336 (57.14)	BJP	246 (41.84)	90 (15.3)	IND (TKB)	1 (0.17)	5 (0.85)
102	INC	258 (56.33)	BJP	193 (42.14)	65 (14.19)	IND (MR)	3 (0.66)	4 (0.87)
103	INC	527 (83.25)	BJP	87 (13.74)	440 (69.51)	BSP	5 (0.79)	14 (2.21)
104	INC	261 (68.15)	BJP	119 (31.07)	142 (37.08)	BMUP	1 (0.26)	2 (0.52)

Contd....

## Socio-Economic Amenities - Rural

### Access to Education Facilities

Particulars	Number of Village (% of Population)				
	Available	Not Available	If Not Available (Distance of Nearest Facility)		
			A	B	C
Govt. Primary School	164 (100)	1 (0)	0 (0)	0 (0)	0 (0)
Private Primary School	8 (9)	157 (91)	0 (0)	0 (0)	0 (0)
Govt. Middle School	107 (77)	58 (23)	36 (14)	13 (5)	4 (1)
Private Middle School	5 (5)	160 (95)	0 (0)	0 (0)	0 (0)
Govt. Secondary School	24 (22)	141 (78)	61 (37)	48 (26)	23 (9)
Private Secondary School	3 (4)	162 (96)	3 (2)	0 (0)	0 (0)
Govt. Senior Secondary School	17 (17)	148 (83)	51 (34)	45 (25)	39 (16)
Private Senior Secondary School	0 (0)	165 (100)	2 (1)	0 (0)	0 (0)
Govt. Arts and Science Degree College	3 (3)	162 (97)	12 (9)	33 (21)	104 (59)
Private Arts and Science Degree College	1 (1)	164 (99)	1 (0)	0 (0)	1 (1)
Govt. Engineering College	0 (0)	165 (100)	0 (0)	0 (0)	152 (92)
Private Engineering College	0 (0)	165 (100)	0 (0)	0 (0)	1 (0)
Govt. Medicine College	0 (0)	165 (100)	0 (0)	0 (0)	153 (93)
Private Medicine College	0 (0)	165 (100)	0 (0)	0 (0)	3 (1)
Govt. Management Institute	0 (0)	165 (100)	1 (1)	6 (5)	85 (45)
Private Management Institute	1 (1)	164 (99)	0 (0)	8 (5)	21 (15)
Govt. Polytechnic	0 (0)	165 (100)	5 (5)	18 (13)	140 (81)
Private Polytechnic	0 (0)	165 (100)	0 (0)	0 (0)	0 (0)
Govt. Vocational Training School/ITI	0 (0)	165 (100)	6 (6)	18 (13)	137 (79)
Private Vocational Training School/ITI	0 (0)	165 (100)	0 (0)	0 (0)	0 (0)
Govt. Non Formal Training Centre	3 (4)	162 (96)	9 (7)	9 (6)	18 (14)
Private Non Formal Training Centre	0 (0)	165 (100)	0 (0)	0 (0)	0 (0)
Govt. School For Disabled	0 (0)	165 (100)	2 (3)	6 (5)	97 (54)
Private School For Disabled	0 (0)	165 (100)	3 (2)	9 (5)	12 (9)
Government Others	4 (2)	161 (98)	0 (0)	0 (0)	0 (0)
Private Others	0 (0)	165 (100)	0 (0)	0 (0)	0 (0)

Note : Distance A : Less than 5 km; B : Between 5-10 km; C : 10+ km.; Source : Data Analysis is based on 2011 Census.

## DISCLAIMER

The Terms of Use and Disclaimer of Datanet India Private Limited (hereinafter referred to as "Datanet") for use of this analysis report of **Ambikapur Assembly Constituency (Ambikapur Vidhan Sabha)** :-

1. **Assembly Factbook™** is a Registered Trade Mark owned by Datanet.
2. All the maps are sketched and graphical representation only and have not been drawn to the scale and also not to represent the actual geographical area or boundary of the unit.
3. The data for the aforesaid analysis is based on authentic sources and has been culled from the various publications of Census, CSO and NSSO for district and block level data, various central and state government departments, Central & State Elections Commissions and the concerned Returning Officers' releases, Electoral Rolls, Election results and allied publications, internal assessment, surveys, estimates and analysis. Therefore, certain adjustment of data at micro level may have been done to arrive closer to the macro data.
4. Data have been provided on an "As Is" and "As AVAILABLE" basis
5. The colours shown in the maps or diagram and charts of a particular party, alliance or AC are indicative and do not represent them.
6. This publication which includes maps, sheets, graphs and data would be the property under copyright of Datanet only. The user may use these for its internal study, analysis and research purposes. It's public display, re-selling or any commercial uses by the user are not allowed.
7. Datanet has taken due care and caution in compilation and processing of data and allied information, but does not guarantee the accuracy, adequacy or completeness of any information/analysis and will be not responsible for any errors or omissions or for the results obtained from the use of such information/analysis.
8. All the contents for the publication have been culled from various authentic sources and Datanet reasonably believes such sources to be reliable, but does not make any representations, express or implied as to the accuracy or fitness of use of such information. The information or contents of the information/analysis do not constitute advice and should not be relied upon in making (or refraining from making) any decision. Any reliance placed upon the information provided by Datanet is the sole responsibility and strictly at the user's risk.
9. In no event will Datanet be liable for any damages (including, without limitation, damages for loss of business projects, or loss of profits) arising in contract, tort or otherwise from the use of or inability to use any of its contents, or from any action taken (or refrained from being taken) as a result of using the analysis or any of its contents. Datanet its directors, owners, editors, officials, employees, distributor and agents or any associate will not be liable for any errors in the information contained or any consequences arising from the use of the contents of the provided information/analysis.
10. If any provision of these terms and conditions is held invalid or illegal or unenforceable for any reason by any court of competent jurisdiction, such provision shall be severed and the remainder of provisions of the terms and conditions shall continue in full force and effect as if the Term of Use had been executed with the invalid, illegal or unenforceable provision eliminated.
11. If there are any discrepancies in the information provided, please bring it to attention of Datanet for suitable rectification measures.



**Buy Online This Complete Book At**  
**Indiastat Publication Book Store**

[www.indiastatpublications.com](http://www.indiastatpublications.com)

or go directly at

<http://www.indiastatpublications.com>  
[Assembly\\_factbook/Chhattisgarh/Surguja/Ambikapur](http://www.indiastatpublications.com/Assembly_factbook/Chhattisgarh/Surguja/Ambikapur)

 **india**stat**elections**

