



Chhattisgarh

Assembly Factbook™

Bhatgaon Assembly Constituency



Key Electoral Data of Bhatgaon
Assembly Constituency (Vidhan Sabha)



indiastatpublications

Chhattisgarh

Assembly Factbook™

Bhatgaon Assembly Constituency



Bhatgaon Vidhan Sabha

Editor & Director

Dr. R.K. Thukral

Research Editor

Dr. Shafeeq Rahman

Compiled, Researched and Published by Datanet India Pvt. Ltd.

D-100, 1st Floor,

Okhla Industrial Area, Phase-I,
New Delhi- 110020.

Ph.: 91-11- 43580781-84

Email : support@indiastatpublications.com

Website : www.indiastatelections.com

Online Book Store :

www.indiastatpublications.com

Report No. : AFB/CG-05-0125

ISBN : 978-93-87312-27-2

First Edition : January, 2018

Eighth Updated Edition : January, 2025

Price : Rs. 11500/-

US\$ 310

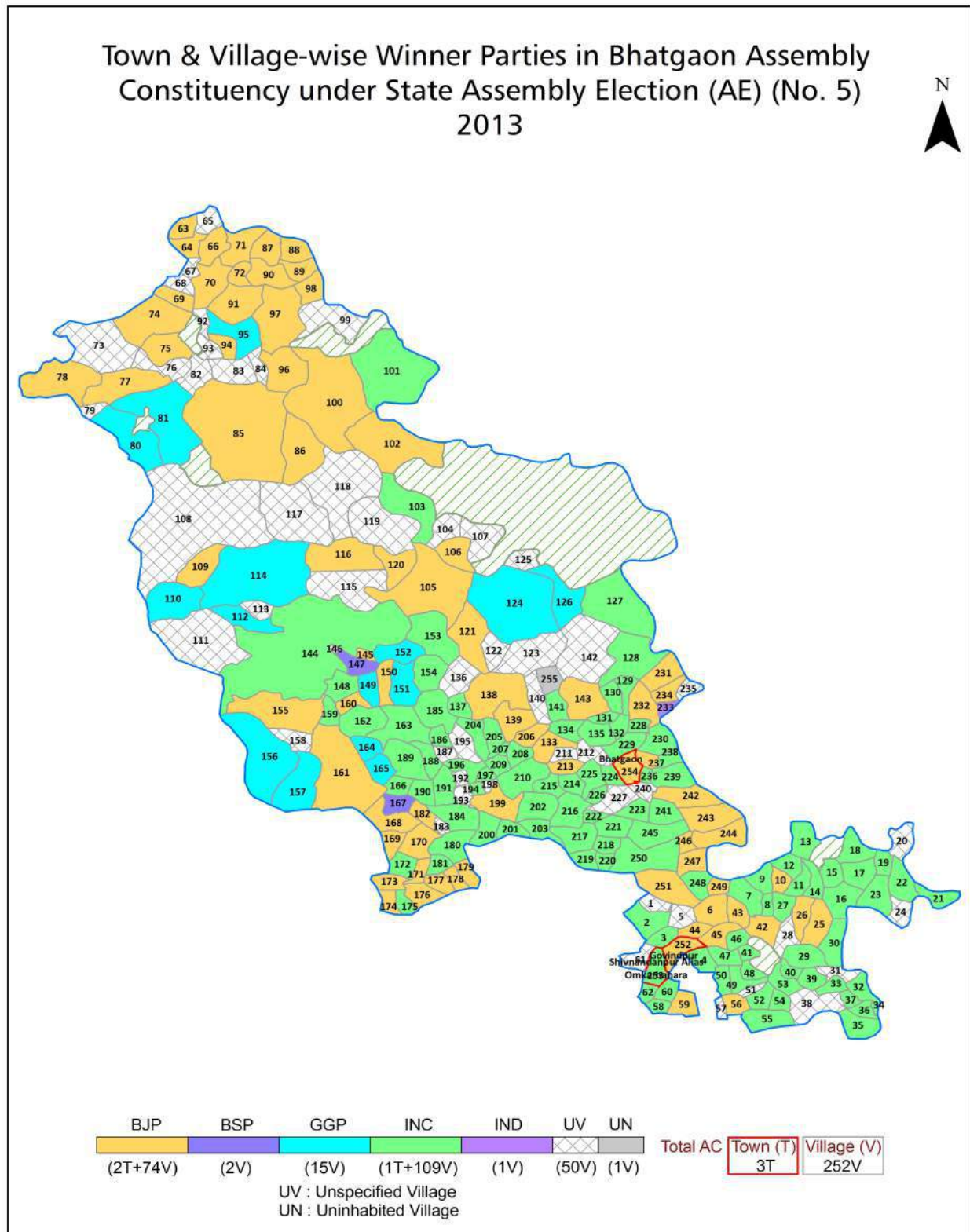
© Datanet India Pvt. Ltd.

All rights reserved. No part of this book may be reproduced, stored in a retrieval system or transmitted in any form or by any means, mechanical photocopying, photographing, scanning, recording or otherwise without the prior written permission of the publisher. Please refer to Disclaimer at page no. 223 for the use of this publication.

Printed in India

No.	Particulars	Page No.
	Introduction	
1	Assembly Constituency - (Vidhan Sabha) at a Glance Features of Assembly as per Delimitation Commission of India (2008)	1-2
	Location and Political Maps	
2	Location Map Boundaries of Assembly Constituency - (Vidhan Sabha in District Boundaries of Assembly Constituency under Parliamentary Constituency - (Lok Sabha) Town & Village-wise Winner Parties- 2024, 2023, 2019, 2018, 2014, 2013, 2009 and 2008	3-11
	Administrative Setup (2011)	
3	District Sub-district Towns Villages Inhabited Villages Uninhabited Villages Village Panchayat Intermediate Panchayat	12-24
	Demographics (2011)	
4	Population Households Rural/Urban Population Towns and Villages by Population Size Sex Ratio (Total & 0-6 Years) Religious Population Social Population Literacy Rate	25-26
	Electoral Features	
5	Important Dates of Last Elections Held Electors by Gender Service Electors Voters Voters Turnout Polling Stations & Average Number of Electors per Polling Station Electors by Age Group Present Elected Representatives	27-32
	Historical Summary Election Results	
6	Vote Share of Major Parties Winning Margin (Number & Percentage Polarity of Parties Summary Result of Assembly Segment of Parliamentary Elections 2024, 2019, 2014, 2009 and 2004 Summary Result of Assembly Elections 2023, 2018, 2013, 2008 and 2003	33-44
	Polling Station Level Election Results	
7	Name and Number of Polling Station 2024, 2023, 2019, 2018, 2014, 2013, 2009 and 2008 Polling Station-wise Electors, Voters & Voters Turnout 2024, 2023, 2019, 2018, 2014, 2013, 2009 and 2008 Polling Station wise Elections Results 2024, 2023, 2019, 2018, 2014, 2013, 2009 and 2008	45-202
	Share of Assembly Constituency	
8	Share of Assembly Constituency - (Vidhan Sabha) in State, District and Parliamentary Constituency - (Lok Sabha)	203
	Socio-Economic Amenities (2011)	
9	Access to Administrative Units Agricultural, Manufacturing and Industrial Commodities Demographic Indicators Education Health & Manpower Drinking Water Supply Sanitation Entertainment and Recreations Infrastructure Power Food Allocation Distribution and Marketing of Agriculture Commodities Infrastructure Transport and Road Infrastructure Communication Banking and Financial Services Land Use Irrigation Source	205-218
10	Abbreviation & Sources	220-221
11	Disclaimer	223

Location & Political Map



Administrative Setup

List of Village Panchayat & Intermediate Panchayat (Block) Name - 2011

Village Name	Village Panchayat Name	Intermediate Panchayat Name
Madar	Bhakura	Odgi
Mahavirpur	Mahavirpur	Surajpur
Maheshpur	Maheshpur	Surajpur
Mahuli	Mahuli	Odgi
Mahuli	Mahuli	Bhaiyathan
Majira	Majira	Surajpur
Majurdhakki	Majurdhakki	Odgi
Malga	Karkoli Naya	Bhaiyathan
Manpur	Koteya	Bhaiyathan
Masira	Masira	Bhaiyathan
Masnaki	Masnaki	Odgi
Mohanpur	Mohanpur	Surajpur
Ajabnagar	Ajabnagar	Surajpur
Ajirma	Ajirma	Surajpur
Moharsop	Moharsop	Odgi
Morbhanj	Ajabnagar	Surajpur
Narayanpur	Sonwahi	Surajpur
Narkalo	Pondi	Bhaiyathan
Akhora Kalan	Akhora Kalan	Surajpur
Amgaon	Amgaon	Surajpur
Nawapara	Nawapara	Bhaiyathan
Nawatola	Nawatola	Odgi
Anandpur	Bhawarkhoh	Odgi
Anrokha	Anrokha	Bhaiyathan
Nawdiha	Kachhiya	Odgi
Nawdiha Khurd	Karwan	Odgi
Anujnagar	Anujnagar	Surajpur
Asura	Bank	Odgi
Nawgai	Nawgai	Odgi

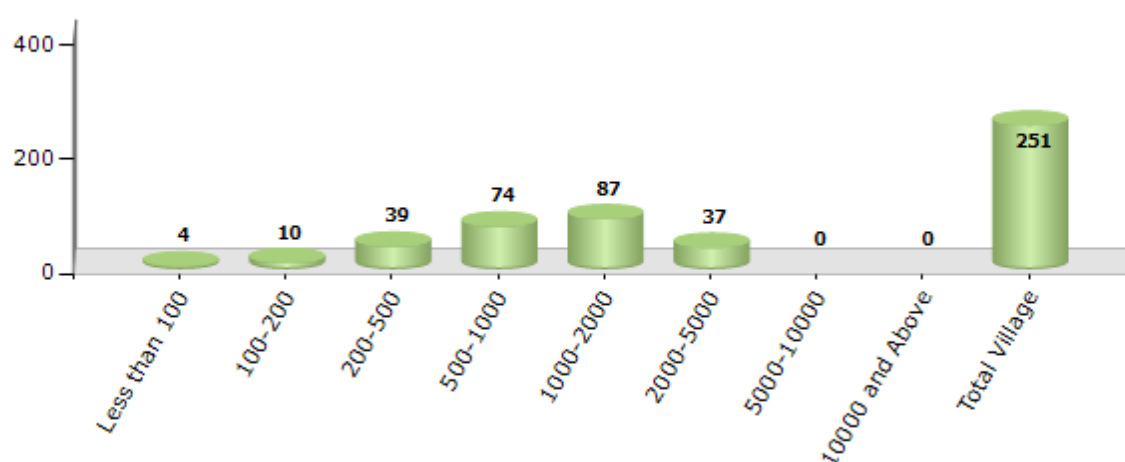
Contd....

Demographic

Number of Villages by Population Size - 2011

Less than 100	100-200	200-500	500-1000	1000-2000	2000-5000	5000-10000	10000 and Above	Total Village
4	10	39	74	87	37	0	0	251

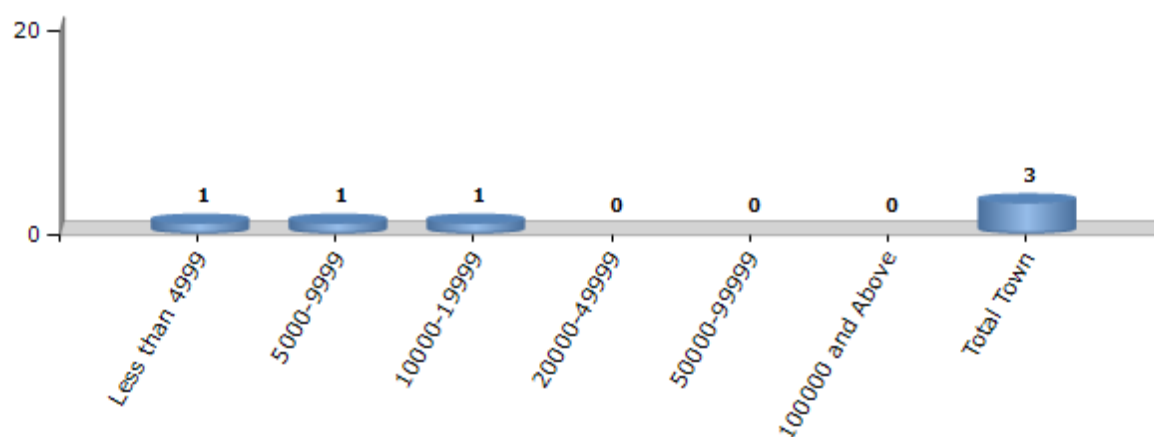
Number of Villages by Population Size - 2011



Number of Towns by Population Size - 2011

Less than 4999	5000-9999	10000-19999	20000-49999	50000-99999	100000 and Above	Total Town
1	1	1	0	0	0	3

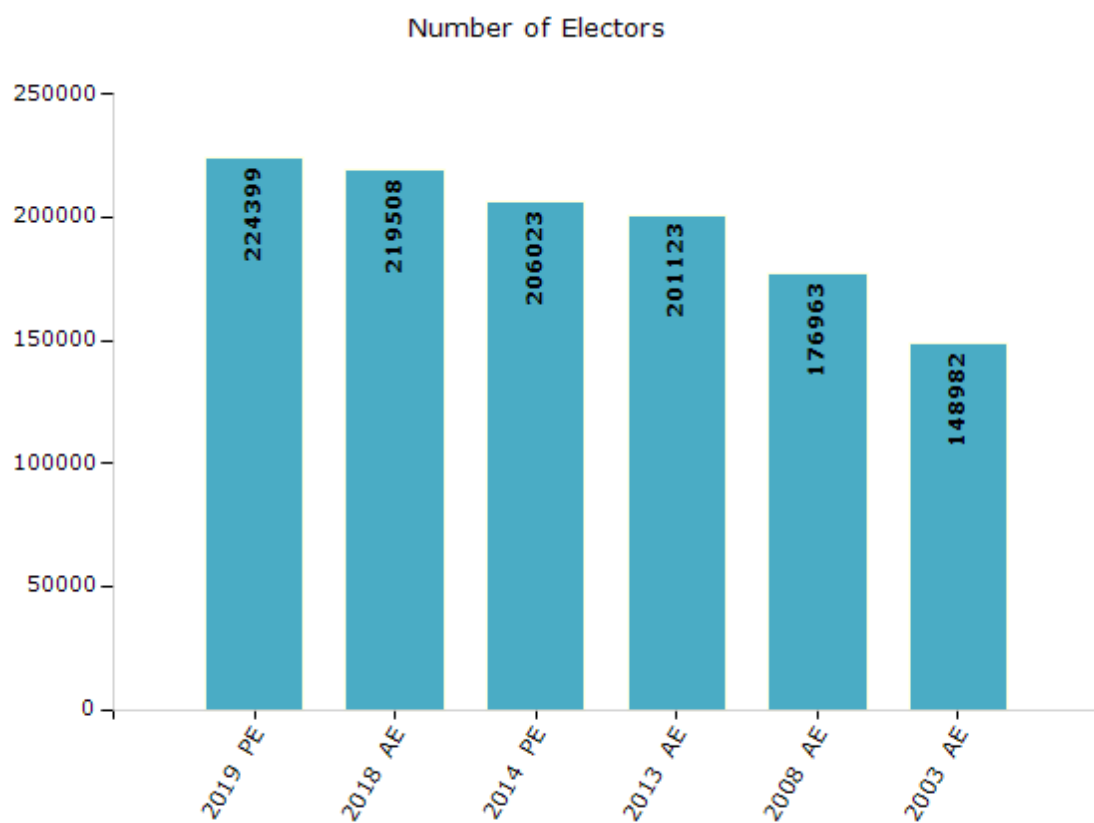
Number of Towns by Population Size - 2011



Electoral Features

Electoral by Male & Female

Year	Male	Female	Others	Total	Year	Male	Female	Others	Total
2019 PE	113162	111236	1	224399	2009 PE	-	-	-	-
2018 AE	110801	108707	0	219508	2008 AE	90562	86401	-	176963
2014 PE	105398	100625	0	206023	2004 PE	-	-	-	-
2013 AE	103324	97799	0	201123	2003 AE	74082	74900	-	148982

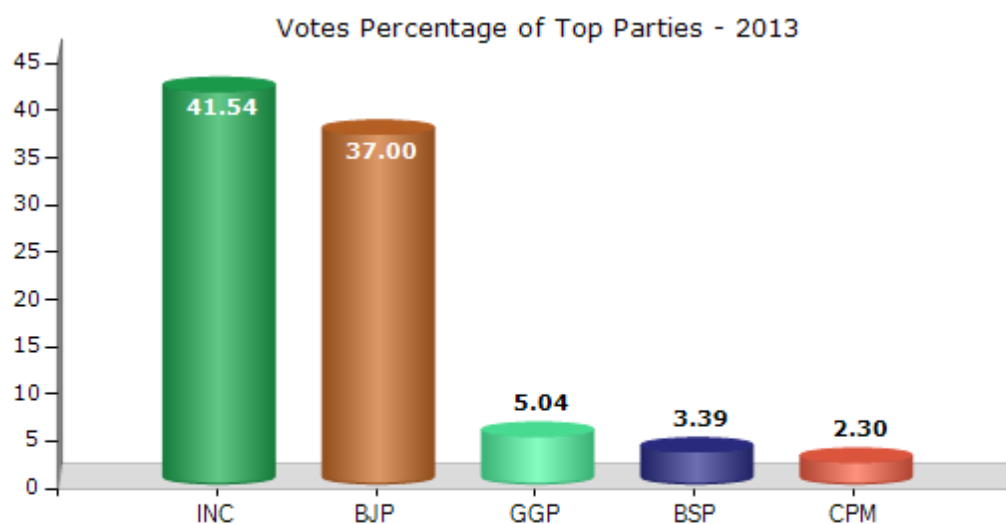


Note : AE : Assembly Election, PE : Assembly Segment of Parliamentary Election

Historical Summary Election Results

Summary Result of Assembly Election - 2013

Candidate Name	Party	Votes	Votes %
Paras Nath Rajwade	INC	67339	41.54
Rajni Ravishankar Tripathi	BJP	59971	37
Ram Adhin Poya	GGP	8163	5.04
Narendra Kumar Sahu (Neetu)	BSP	5496	3.39
Comrade Bal Singh	CPM	3726	2.3
Hiralal Singh	IND	2258	1.39
Arvind Sharan Singh	IND	2130	1.31
Kumait Sandil	NPEP	1933	1.19
Pradeep Kumar Gupta	IND	1869	1.15
Moheet Ram Rajwade	IND	1534	0.95
Shiv Kumar	IND	1472	0.91
Durga Yadav	JD(U)	890	0.55
Dileshwar Ram Rajwade	IND	842	0.52
	NOTA	4480	2.76



Polling Station Level Election Results

Number and Name of Polling Stations (PS) (2018)

Number of Polling Stations	Name of Polling Stations	Number of Polling Stations	Name of Polling Stations
1	Lulh	22	Pasal
2	Ramgarh	23	Pandari
3	Mahuli	24	Khaira
4	Khohir	25	Karauti A
5	Koluha	26	Padwari
6	Avantikapur	27	Kachhiya
7	Umapur	28	Mohrsop
8	Navatola-1	29	Umajhar
9	Navatola 2	30	Rasauki
10	Sapha	31	Palkewra
11	Kuberpur	32	Chhatarang
12	Biharpur-1	33	Ghuidih
13	Biharpur-2	34	Kailashnagar
14	Begaridand	35	Basnara
15	Navgai-1	36	Kesar
16	Navgai-2	37	Khodh
17	Kantipur	38	Injani-1
18	Thadhpathar	39	Injani 2
19	Semra	40	Tamki
20	Vishalpur	41	Karwan
21	Devdhi	42	Asura

Contd....

Polling Station Level Election Results

Polling Station-wise Votes Secured by Overall Top Five Parties in Bhatgaon Assembly in Assembly Election (AE) under Sarguja Parliamentary Constituency in Chhattisgarh (2018)

Number of Polling Station	Winner - Paras Nath Rajwade (INC)	Runner-up - Rajni Ravishankar Tripathi (BJP)	3rd - Ram Adheen Poya (SP)	4th - Surendra Choudhary (JCCJ)	5th - Madhu Tiwari (IND)	NOTA	Other	Total Votes Secured
36	106	110	145	11	16	12	72	472
37	174	104	206	44	10	2	84	624
38	42	42	169	23	17	2	66	361
39	86	15	61	51	7	0	36	256
40	213	92	5	84	15	3	30	442
41	92	42	3	66	12	6	37	258
42	108	137	4	4	6	2	17	278
43	49	150	3	24	6	0	15	247
44	85	99	13	95	8	1	35	336
45	NV	NV	NV	NV	NV	NV	NV	NV
46	NV	NV	NV	NV	NV	NV	NV	NV
47	109	66	0	99	12	8	65	359
48	102	173	2	69	8	0	41	395
49	90	144	183	49	8	6	59	539
50	361	326	18	52	26	17	140	940
51	217	200	182	54	29	4	95	781
52	142	124	13	85	10	0	45	419
53	8	26	67	0	2	1	16	120
54	162	284	27	44	20	11	114	662
55	115	168	36	44	19	1	42	425
56	241	240	267	14	35	3	92	892
57	137	58	295	16	29	11	94	640
58	165	62	1	1	20	4	22	275
59	187	30	121	5	23	2	56	424
60	270	86	234	27	35	3	97	752
61	129	24	94	22	17	5	31	322
62	71	8	2	12	24	0	16	133
63	246	34	2	44	37	2	45	410
64	107	242	88	2	9	3	56	507
65	204	304	4	5	12	4	46	579
66	243	233	1	33	39	4	65	618
67	105	19	0	3	1	0	7	135
68	255	397	4	22	15	1	85	779
69	271	260	0	10	7	3	42	593
70	248	144	1	92	24	4	95	608

Contd....

Polling Station Level Election Results

Winner, Runner-up and 3rd Party Position & Winning Margin According to Polling Stations in Bhatgaon Assembly in Assembly Election (AE) under Sarguja Parliamentary Constituency in Chhattisgarh (2018)

Polling Station Number	Winner Party	Winner Votes (%)	Runner-up Party	Runner-up Votes (%)	Winning Margin Votes (%)	Third Party	Third Party Votes (%)	Other Votes (%)
71	INC	453 (70.02)	BJP	70 (10.82)	383 (59.2)	JCCJ	36 (5.56)	88 (13.6)
72	INC	391 (48.51)	BJP	222 (27.54)	169 (20.97)	JCCJ	83 (10.3)	110 (13.65)
73	SP	231 (48.73)	INC	111 (23.42)	120 (25.31)	BJP	47 (9.92)	85 (17.93)
74	INC	146 (29.49)	BJP	126 (25.45)	20 (4.04)	SP	99 (20)	124 (25.05)
75	SP	177 (29.16)	BJP	158 (26.03)	19 (3.13)	INC	150 (24.71)	122 (20.1)
76	INC	316 (48.77)	BJP	227 (35.03)	89 (13.74)	JCCJ	53 (8.18)	52 (8.02)
77	BJP	274 (33.17)	JCCJ	186 (22.52)	88 (10.65)	SP	160 (19.37)	206 (24.94)
78	INC	166 (49.7)	BJP	88 (26.35)	78 (23.35)	SP	26 (7.78)	54 (16.17)
79	BJP	189 (36.77)	INC	141 (27.43)	48 (9.34)	SP	109 (21.21)	75 (14.59)
80	SP	228 (50.33)	BJP	68 (15.01)	160 (35.32)	INC	37 (8.17)	120 (26.49)
81	SP	304 (51.61)	INC	70 (11.88)	234 (39.73)	BJP	55 (9.34)	160 (27.16)
82	BJP	318 (40.51)	INC	145 (18.47)	173 (22.04)	SP	109 (13.89)	213 (27.13)
83	SP	297 (49.17)	BJP	124 (20.53)	173 (28.64)	INC	73 (12.09)	110 (18.21)
84	INC	443 (60.85)	BJP	157 (21.57)	286 (39.28)	IND (MT)	31 (4.26)	97 (13.32)
85	SP	212 (42.15)	BJP	131 (26.04)	81 (16.11)	INC	86 (17.1)	74 (14.71)
86	SP	177 (38.48)	BJP	102 (22.17)	75 (16.31)	INC	99 (21.52)	82 (17.83)
87	INC	260 (52.21)	BJP	76 (15.26)	184 (36.95)	SP	52 (10.44)	110 (22.09)
88	INC	270 (58.57)	BJP	138 (29.93)	132 (28.64)	JCCJ	14 (3.04)	39 (8.46)
89	INC	210 (36.59)	BJP	139 (24.22)	71 (12.37)	SP	112 (19.51)	113 (19.69)
90	INC	256 (40.38)	SP	146 (23.03)	110 (17.35)	BJP	116 (18.3)	116 (18.3)
91	INC	432 (48.81)	BJP	350 (39.55)	82 (9.26)	JCCJ	25 (2.82)	78 (8.81)
92	INC	296 (43.92)	BJP	211 (31.31)	85 (12.61)	SP	72 (10.68)	95 (14.09)
93	INC	124 (80.52)	BJP	16 (10.39)	108 (70.13)	JCCJ	4 (2.6)	10 (6.49)
94	INC	375 (45.96)	BJP	327 (40.07)	48 (5.89)	JCCJ	21 (2.57)	93 (11.4)
95	INC	357 (51.15)	BJP	227 (32.52)	130 (18.63)	SP	33 (4.73)	81 (11.6)
96	INC	207 (42.59)	BJP	105 (21.6)	102 (20.99)	IND (SRB)	82 (16.87)	92 (18.93)
97	INC	258 (64.18)	BJP	100 (24.88)	158 (39.3)	JCCJ	11 (2.74)	33 (8.21)
98	INC	318 (49.46)	BJP	176 (27.37)	142 (22.09)	JCCJ	30 (4.67)	119 (18.51)
99	INC	406 (48.62)	BJP	286 (34.25)	120 (14.37)	JCCJ	44 (5.27)	99 (11.86)
100	INC	321 (55.54)	BJP	160 (27.68)	161 (27.86)	IND (SRB)	24 (4.15)	73 (12.63)
101	INC	303 (63.26)	JCCJ	56 (11.69)	247 (51.57)	BJP	45 (9.39)	75 (15.66)
102	INC	515 (51.04)	BJP	359 (35.58)	156 (15.46)	IND (MT)	32 (3.17)	103 (10.21)
103	INC	161 (45.74)	BJP	150 (42.61)	11 (3.13)	IND (MT)	10 (2.84)	31 (8.81)
104	INC	181 (51.86)	BJP	105 (30.09)	76 (21.77)	SP	19 (5.44)	44 (12.61)
105	INC	205 (55.71)	SP	60 (16.3)	145 (39.41)	CPM	25 (6.79)	78 (21.2)

Contd....

Socio-Economic Amenities - Rural

Access to Education Facilities

Particulars	Number of Village (% of Population)				
	Available	Not Available	If Not Available (Distance of Nearest Facility)		
			A	B	C
Govt. Primary School	249 (100)	2 (0)	2 (0)	0 (0)	0 (0)
Private Primary School	55 (36)	196 (64)	0 (0)	0 (0)	0 (0)
Govt. Middle School	180 (87)	71 (13)	37 (7)	15 (2)	7 (1)
Private Middle School	30 (21)	221 (79)	2 (0)	1 (0)	1 (0)
Govt. Secondary School	33 (25)	218 (75)	74 (28)	80 (27)	28 (5)
Private Secondary School	8 (6)	243 (94)	6 (2)	5 (2)	8 (2)
Govt. Senior Secondary School	16 (13)	235 (87)	49 (20)	85 (34)	62 (18)
Private Senior Secondary School	3 (3)	248 (97)	2 (1)	1 (0)	9 (2)
Govt. Arts and Science Degree College	2 (2)	249 (98)	11 (5)	21 (8)	174 (67)
Private Arts and Science Degree College	1 (1)	250 (99)	1 (1)	0 (0)	9 (3)
Govt. Engineering College	0 (0)	251 (100)	0 (0)	3 (0)	203 (81)
Private Engineering College	0 (0)	251 (100)	0 (0)	0 (0)	5 (1)
Govt. Medicine College	0 (0)	251 (100)	4 (2)	2 (0)	215 (84)
Private Medicine College	0 (0)	251 (100)	0 (0)	0 (0)	3 (1)
Govt. Management Institute	0 (0)	251 (100)	1 (0)	7 (2)	159 (59)
Private Management Institute	0 (0)	251 (100)	0 (0)	0 (0)	9 (3)
Govt. Polytechnic	0 (0)	251 (100)	3 (2)	6 (2)	227 (92)
Private Polytechnic	0 (0)	251 (100)	0 (0)	0 (0)	1 (0)
Govt. Vocational Training School/ITI	0 (0)	251 (100)	2 (1)	5 (1)	226 (93)
Private Vocational Training School/ITI	0 (0)	251 (100)	0 (0)	0 (0)	1 (0)
Govt. Non Formal Training Centre	8 (5)	243 (95)	1 (1)	2 (0)	118 (41)
Private Non Formal Training Centre	1 (1)	250 (99)	0 (0)	0 (0)	1 (1)
Govt. School For Disabled	0 (0)	251 (100)	2 (2)	6 (2)	134 (48)
Private School For Disabled	0 (0)	251 (100)	4 (2)	8 (2)	40 (21)
Government Others	0 (0)	251 (100)	3 (1)	7 (3)	69 (25)
Private Others	0 (0)	251 (100)	0 (0)	0 (0)	0 (0)

Note : Distance A : Less than 5 km; B : Between 5-10 km; C : 10+ km.; Source : Data Analysis is based on 2011 Census.

DISCLAIMER

The Terms of Use and Disclaimer of Datanet India Private Limited (hereinafter referred to as "Datanet") for use of this analysis report of **Bhatgaon Assembly Constituency (Bhatgaon Vidhan Sabha)** :-

1. **Assembly Factbook™** is a Registered Trade Mark owned by Datanet.
2. All the maps are sketched and graphical representation only and have not been drawn to the scale and also not to represent the actual geographical area or boundary of the unit.
3. The data for the aforesaid analysis is based on authentic sources and has been culled from the various publications of Census, CSO and NSSO for district and block level data, various central and state government departments, Central & State Elections Commissions and the concerned Returning Officers' releases, Electoral Rolls, Election results and allied publications, internal assessment, surveys, estimates and analysis. Therefore, certain adjustment of data at micro level may have been done to arrive closer to the macro data.
4. Data have been provided on an "As Is" and "As AVAILABLE" basis
5. The colours shown in the maps or diagram and charts of a particular party, alliance or AC are indicative and do not represent them.
6. This publication which includes maps, sheets, graphs and data would be the property under copyright of Datanet only. The user may use these for its internal study, analysis and research purposes. It's public display, re-selling or any commercial uses by the user are not allowed.
7. Datanet has taken due care and caution in compilation and processing of data and allied information, but does not guarantee the accuracy, adequacy or completeness of any information/analysis and will be not responsible for any errors or omissions or for the results obtained from the use of such information/analysis.
8. All the contents for the publication have been culled from various authentic sources and Datanet reasonably believes such sources to be reliable, but does not make any representations, express or implied as to the accuracy or fitness of use of such information. The information or contents of the information/analysis do not constitute advice and should not be relied upon in making (or refraining from making) any decision. Any reliance placed upon the information provided by Datanet is the sole responsibility and strictly at the user's risk.
9. In no event will Datanet be liable for any damages (including, without limitation, damages for loss of business projects, or loss of profits) arising in contract, tort or otherwise from the use of or inability to use any of its contents, or from any action taken (or refrained from being taken) as a result of using the analysis or any of its contents. Datanet its directors, owners, editors, officials, employees, distributor and agents or any associate will not be liable for any errors in the information contained or any consequences arising from the use of the contents of the provided information/analysis.
10. If any provision of these terms and conditions is held invalid or illegal or unenforceable for any reason by any court of competent jurisdiction, such provision shall be severed and the remainder of provisions of the terms and conditions shall continue in full force and effect as if the Term of Use had been executed with the invalid, illegal or unenforceable provision eliminated.
11. If there are any discrepancies in the information provided, please bring it to attention of Datanet for suitable rectification measures.

Buy Online This Complete Book At
Indiastat Publication Book Store

www.indiastatpublications.com

or go directly at

<http://www.indiastatpublications.com>
[Assembly_factbook/Chhattisgarh/Surguja/Bhatgaon](http://www.indiastatpublications.com/Assembly_factbook/Chhattisgarh/Surguja/Bhatgaon)

 **indiastat**elections

ISBN : 978-93-87312-27-2



9 789387 312272