



Chhattisgarh

Assembly Factbook™

Pratappur Assembly Constituency



Key Electoral Data of Pratappur
Assembly Constituency (Vidhan Sabha)

Chhattisgarh

Assembly Factbook™

Pratappur Assembly Constituency



Pratappur Vidhan Sabha

Editor & Director

Dr. R.K. Thukral

Research Editor

Dr. Shafeeq Rahman

Compiled, Researched and Published by Datanet India Pvt. Ltd.

D-100, 1st Floor,

Okhla Industrial Area, Phase-I,
New Delhi- 110020.

Ph.: 91-11- 43580781-84

Email : support@indiastatpublications.com

Website : www.indiastatelections.com

Online Book Store :

www.indiastatpublications.com

Report No. : AFB/CG-06-0125

ISBN : 978-93-87312-79-1

First Edition : January, 2018

Eighth Updated Edition : January, 2025

Price : Rs. 11500/-

US\$ 310

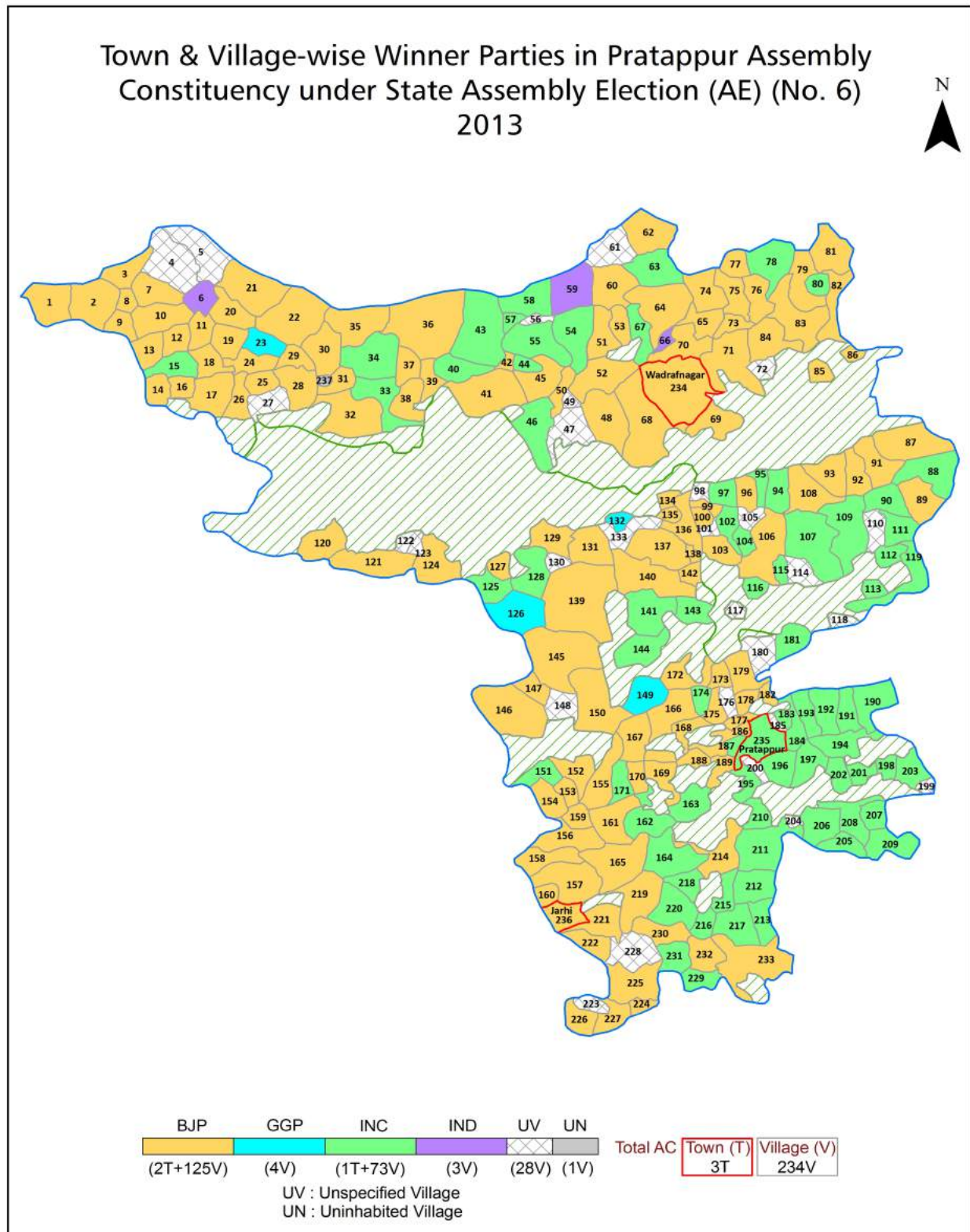
© Datanet India Pvt. Ltd.

All rights reserved. No part of this book may be reproduced, stored in a retrieval system or transmitted in any form or by any means, mechanical photocopying, photographing, scanning, recording or otherwise without the prior written permission of the publisher. Please refer to Disclaimer at page no. 216 for the use of this publication.

Printed in India

No.	Particulars	Page No.
	Introduction	
1	Assembly Constituency - (Vidhan Sabha) at a Glance Features of Assembly as per Delimitation Commission of India (2008)	1-2
	Location and Political Maps	
2	Location Map Boundaries of Assembly Constituency - (Vidhan Sabha in District Boundaries of Assembly Constituency under Parliamentary Constituency - (Lok Sabha) Town & Village-wise Winner Parties- 2024, 2023, 2019, 2018, 2014, 2013, 2009 and 2008	3-11
	Administrative Setup (2011)	
3	District Sub-district Towns Villages Inhabited Villages Uninhabited Villages Village Panchayat Intermediate Panchayat	12-24
	Demographics (2011)	
4	Population Households Rural/Urban Population Towns and Villages by Population Size Sex Ratio (Total & 0-6 Years) Religious Population Social Population Literacy Rate	25-26
	Electoral Features	
5	Important Dates of Last Elections Held Electors by Gender Service Electors Voters Voters Turnout Polling Stations & Average Number of Electors per Polling Station Electors by Age Group Present Elected Representatives	27-32
	Historical Summary Election Results	
6	Vote Share of Major Parties Winning Margin (Number & Percentage Polarity of Parties Summary Result of Assembly Segment of Parliamentary Elections 2024, 2019, 2014 and 2009 Summary Result of Assembly Elections 2023, 2018, 2013 and 2008	33-42
	Polling Station Level Election Results	
7	Name and Number of Polling Station 2024, 2023, 2019, 2018, 2014, 2013, 2009 and 2008 Polling Station-wise Electors, Voters & Voters Turnout 2024, 2023, 2019, 2018, 2014, 2013, 2009 and 2008 Polling Station wise Elections Results 2024, 2023, 2019, 2018, 2014, 2013, 2009 and 2008	43-194
	Share of Assembly Constituency	
8	Share of Assembly Constituency - (Vidhan Sabha) in State, District and Parliamentary Constituency - (Lok Sabha)	195
	Socio-Economic Amenities (2011)	
9	Access to Administrative Units Agricultural, Manufacturing and Industrial Commodities Demographic Indicators Education Health & Manpower Drinking Water Supply Sanitation Entertainment and Recreations Infrastructure Power Food Allocation Distribution and Marketing of Agriculture Commodities Infrastructure Transport and Road Infrastructure Communication Banking and Financial Services Land Use Irrigation Source	197-211
10	Abbreviation & Sources	213-214
11	Disclaimer	216

Location & Political Map



Administrative Setup

List of Village Panchayat & Intermediate Panchayat (Block) Name - 2011

Village Name	Village Panchayat Name	Intermediate Panchayat Name
Alka	Alka	Wadrafnagar
Amandon	Amandon	Pratappur
Amdiha	Shiwari	Wadrafnagar
Amrawatipur	Amrawatipur	Wadrafnagar
Anjani	Gorgi	Pratappur
Archoka	Bhel Kachh	Pratappur
Asandih	Asandih	Wadrafnagar
Babhani	Babhani	Wadrafnagar
Badkagaon	Badkagaon	Wadrafnagar
Badwar	Badwar	Pratappur
Bagainar	Rameshpur	Wadrafnagar
Bagda	Bagda	Pratappur
Baikona	Baikona	Pratappur
Baikunthpur	Gondla	Wadrafnagar
Bajara	Saruwat	Wadrafnagar
Balangi	Balangi	Wadrafnagar
Banshipur	Banshipur	Pratappur
Baraul	Amandon	Pratappur
Barbaspur	Barbaspur	Pratappur
Bargidih	Badwar	Pratappur
Barpatiya	Bhui	Pratappur
Barti Kalan	Barti Kalan	Wadrafnagar
Barti Khurd	Shiwari	Wadrafnagar
Basantpur	Basantpur	Wadrafnagar
Basulapath	Premnagar	Wadrafnagar
Batai	Dhodha	Pratappur
Bebadi	Tugwa	Wadrafnagar
Beliya	Dongaro	Wadrafnagar
Belsar	Belsar	Wadrafnagar

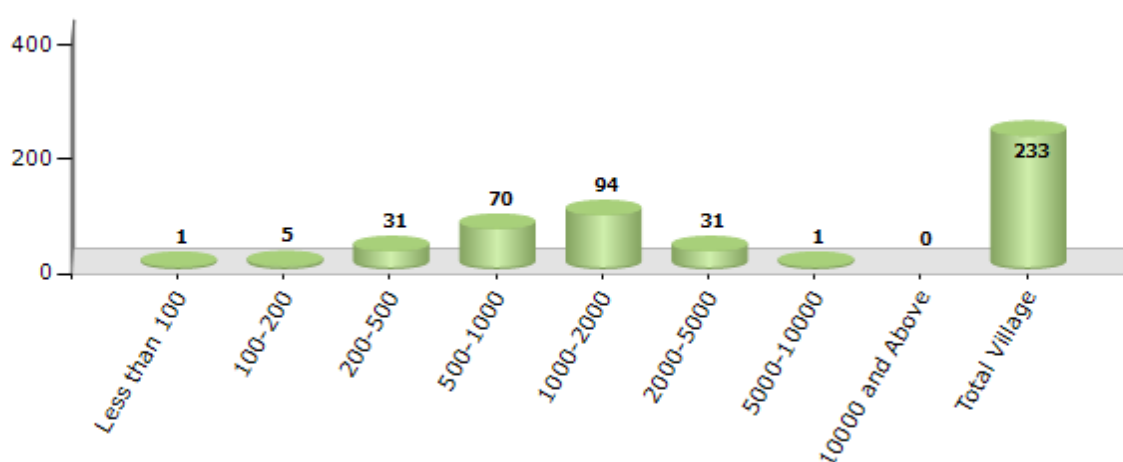
Contd....

Demographic

Number of Villages by Population Size - 2011

Less than 100	100-200	200-500	500-1000	1000-2000	2000-5000	5000-10000	10000 and Above	Total Village
1	5	31	70	94	31	1	0	233

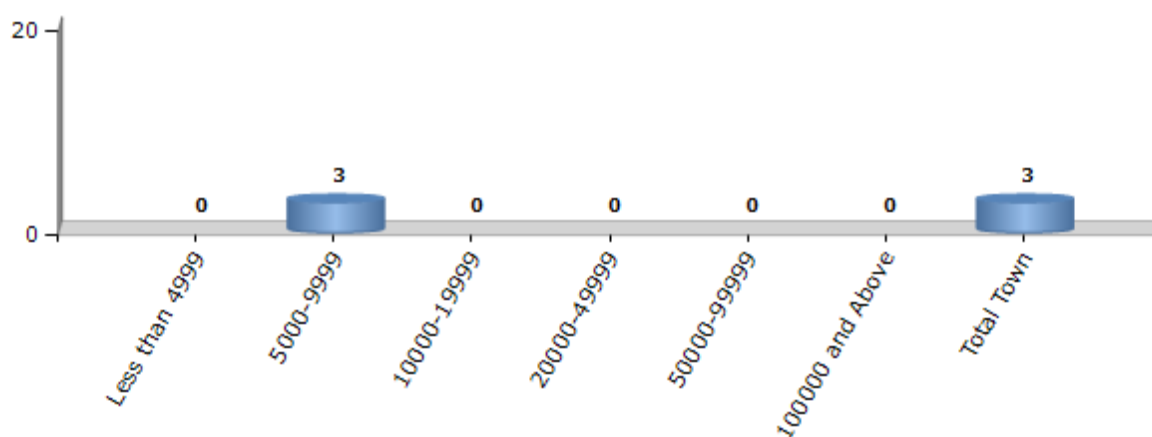
Number of Villages by Population Size - 2011



Number of Towns by Population Size - 2011

Less than 4999	5000-9999	10000-19999	20000-49999	50000-99999	100000 and Above	Total Town
0	3	0	0	0	0	3

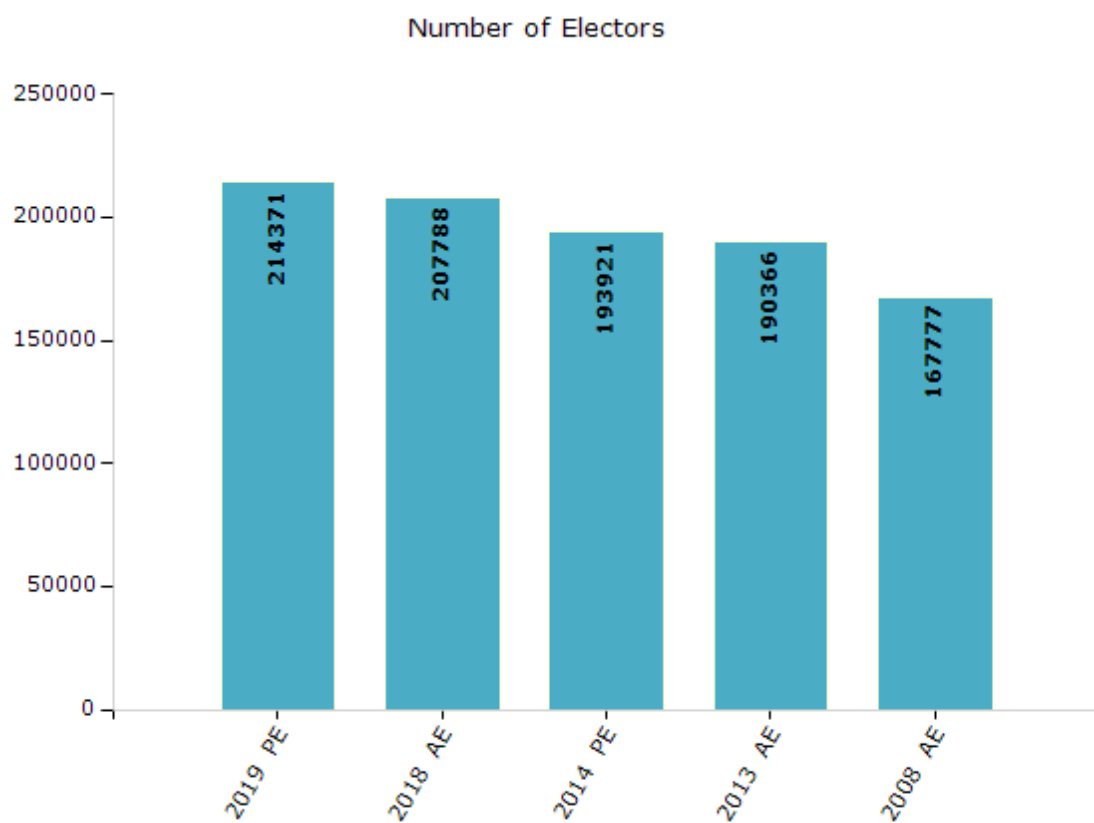
Number of Towns by Population Size - 2011



Electoral Features

Electoral by Male & Female

Year	Male	Female	Others	Total	Year	Male	Female	Others	Total
2019 PE	108123	106246	2	214371	2009 PE	-	-	-	-
2018 AE	104444	103335	9	207788	2008 AE	85766	82011	-	167777
2014 PE	98732	95189	0	193921	2004 PE	-	-	-	-
2013 AE	97331	93035	0	190366	2003 AE	-	-	-	-

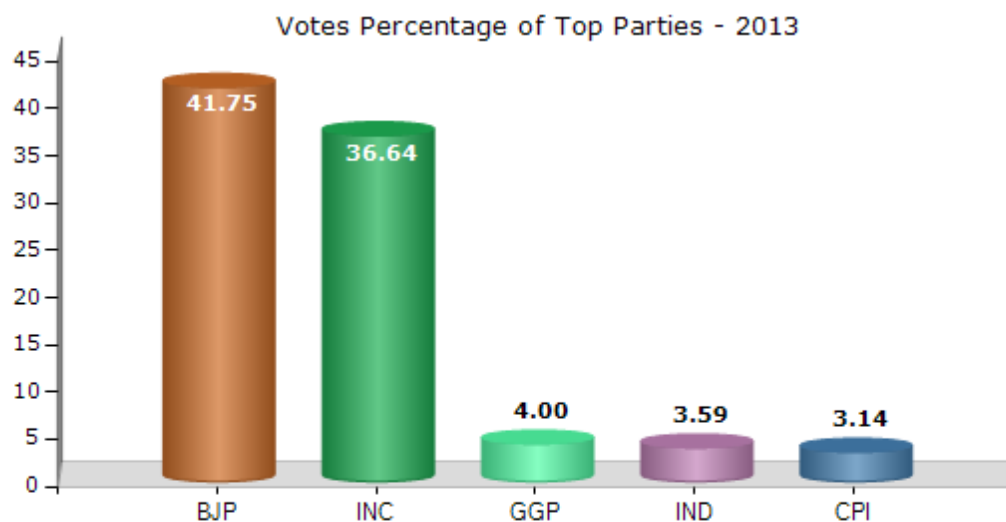


Note : AE : Assembly Election, PE : Assembly Segment of Parliamentary Election

Historical Summary Election Results

Summary Result of Assembly Election - 2013

Candidate Name	Party	Votes	Votes %
Ramsevak Paikra	BJP	66550	41.75
Dr. Preme Sai Singh Tekam	INC	58407	36.64
Asha Devi Poya	GGP	6380	4
Ramasapana Singh	IND	5721	3.59
Comred Chhotelal Tirkey	CPI	5011	3.14
Shiv Prasad Pando	IND	2599	1.63
Shankar Pratap Singh Orkera	BSP	2212	1.39
Manoj Kumar	IND	1618	1.02
Suresh Kumar Ayam	NCP	1494	0.94
Baijnath Kerketa	IND	1198	0.75
Belaso Tekam	IND	1058	0.66
Dhanpat Singh Ayam	IND	747	0.47
Dev Sharan Singh Neti	IND	583	0.37
	NOTA	5814	3.65



Polling Station Level Election Results

Number and Name of Polling Stations (PS) (2018)

Number of Polling Stations	Name of Polling Stations	Number of Polling Stations	Name of Polling Stations
1	Kogvar	22	Shankarpur
2	Karri	23	Mudhiya
3	Tugva	24	Navagai
4	Majhauri	25	Sonhat
5	Bewandi	26	Raghunathnagar
6	Hardibhra	27	Raghunathnagar
7	Balangi	28	Rameshpur
8	Balangi	29	Bagainar
9	Pateva	30	Kesari
10	Gobradha	31	Kesari 2
11	Jogiyani	32	Babhni
12	Karamdiha	33	Bharoohibans
13	Charachri	34	Sarna K
14	Janakpur	35	Sarna
15	Langadi	36	Sarna
16	Gudhroo	37	Gaina
17	Chapota	38	Chavarasrai
18	Kamalpur	39	Bento
19	Asandih	40	Harigvan
20	Torfa	41	Jaurahi
21	Chakdehi	42	Girvani

Contd....

Polling Station Level Election Results

Polling Station-wise Votes Secured by Overall Top Five Parties in Pratappur Assembly in Assembly Election (AE) under Sarguja Parliamentary Constituency in Chhattisgarh (2018)

Number of Polling Station	Winner - Dr. Premsai Singh Tekam (INC)	Runner-up - Ramsewak Paikra (BJP)	3rd - Asha Devi Poya (GGP)	4th - Dr. Narendra Pratap Singh (JCCJ)	5th - Chhotelal Tirkey (AAP)	NOTA	Other	Total Votes Secured
36	376	183	8	1	2	3	7	580
37	249	166	135	14	14	32	26	636
38	179	153	174	4	2	8	13	533
39	235	158	116	6	4	15	22	556
40	666	280	12	23	7	33	23	1044
41	381	218	7	1	1	17	12	637
42	278	84	24	0	1	3	7	397
43	268	313	111	2	5	28	28	755
44	332	121	112	2	5	10	26	608
45	666	169	5	5	1	8	9	863
46	245	140	5	2	2	5	11	410
47	448	82	177	2	9	39	36	793
48	392	42	47	6	3	47	19	556
49	296	101	45	24	16	12	38	532
50	314	112	70	14	5	30	41	586
51	447	302	25	29	1	35	41	880
52	191	58	219	3	13	12	21	517
53	336	70	97	2	17	14	13	549
54	230	28	3	0	0	3	8	272
55	207	192	79	7	9	10	14	518
56	261	253	121	28	9	18	21	711
57	265	106	104	6	5	24	33	543
58	292	179	40	0	13	9	19	552
59	243	304	251	18	20	37	54	927
60	492	232	10	24	4	19	15	796
61	366	188	13	16	1	15	22	621
62	203	94	86	94	4	22	41	544
63	110	54	107	26	4	9	24	334
64	359	84	403	9	22	52	43	972
65	64	29	78	1	6	18	17	213
66	119	151	205	6	10	18	27	536
67	321	109	182	8	28	44	45	737
68	436	157	191	3	31	48	64	930
69	221	175	36	76	11	16	33	568
70	448	93	8	61	6	27	46	689

Contd....

Polling Station Level Election Results

Winner, Runner-up and 3rd Party Position & Winning Margin According to Polling Stations in Pratappur Assembly in Assembly Election (AE) under Sarguja Parliamentary Constituency in Chhattisgarh (2018)

Polling Station Number	Winner Party	Winner Votes (%)	Runner-up Party	Runner-up Votes (%)	Winning Margin Votes (%)	Third Party	Third Party Votes (%)	Other Votes (%)
71	INC	526 (67.18)	BJP	138 (17.62)	388 (49.56)	GGP	60 (7.66)	59 (7.54)
72	GGP	171 (43.29)	INC	116 (29.37)	55 (13.92)	BJP	53 (13.42)	55 (13.92)
73	BJP	310 (47.11)	INC	224 (34.04)	86 (13.07)	GGP	68 (10.33)	56 (8.51)
74	INC	143 (85.12)	GGP	10 (5.95)	133 (79.17)	BJP	7 (4.17)	8 (4.76)
75	INC	427 (45.33)	BJP	275 (29.19)	152 (16.14)	GGP	140 (14.86)	100 (10.62)
76	BJP	233 (37.4)	INC	168 (26.97)	65 (10.43)	GGP	133 (21.35)	89 (14.29)
77	INC	361 (58.41)	BJP	235 (38.03)	126 (20.38)	GGP	7 (1.13)	15 (2.43)
78	INC	234 (53.92)	BJP	179 (41.24)	55 (12.68)	AAP	3 (0.69)	18 (4.15)
79	INC	556 (66.11)	BJP	195 (23.19)	361 (42.92)	GGP	41 (4.88)	49 (5.83)
80	INC	492 (57.48)	BJP	310 (36.21)	182 (21.27)	JCCJ	17 (1.99)	37 (4.32)
81	INC	409 (54.17)	BJP	232 (30.73)	177 (23.44)	GGP	45 (5.96)	69 (9.14)
82	INC	453 (61.22)	BJP	96 (12.97)	357 (48.25)	GGP	68 (9.19)	123 (16.62)
83	INC	235 (41.59)	GGP	137 (24.25)	98 (17.34)	BJP	84 (14.87)	109 (19.29)
84	INC	237 (40.51)	GGP	197 (33.68)	40 (6.83)	BJP	54 (9.23)	97 (16.58)
85	INC	251 (41.15)	BJP	158 (25.9)	93 (15.25)	GGP	118 (19.34)	83 (13.61)
86	INC	443 (50.57)	BJP	339 (38.7)	104 (11.87)	GGP	11 (1.26)	83 (9.47)
87	INC	212 (35.39)	GGP	196 (32.72)	16 (2.67)	BJP	48 (8.01)	143 (23.87)
88	INC	445 (68.57)	BJP	106 (16.33)	339 (52.24)	GGP	25 (3.85)	73 (11.25)
89	INC	164 (46.86)	BJP	151 (43.14)	13 (3.72)	GGP	17 (4.86)	18 (5.14)
90	BJP	343 (52.45)	INC	149 (22.78)	194 (29.67)	JCCJ	57 (8.72)	105 (16.06)
91	INC	495 (64.29)	BJP	171 (22.21)	324 (42.08)	JCCJ	63 (8.18)	41 (5.32)
92	INC	422 (41.62)	BJP	216 (21.3)	206 (20.32)	JCCJ	159 (15.68)	217 (21.4)
93	INC	467 (71.85)	BJP	118 (18.15)	349 (53.7)	JCCJ	27 (4.15)	38 (5.85)
94	INC	608 (55.63)	BJP	251 (22.96)	357 (32.67)	GGP	102 (9.33)	132 (12.08)
95	INC	383 (45.65)	BJP	224 (26.7)	159 (18.95)	GGP	66 (7.87)	166 (19.79)
96	BJP	126 (39.01)	INC	98 (30.34)	28 (8.67)	GGP	48 (14.86)	51 (15.79)
97	INC	308 (72.47)	BJP	87 (20.47)	221 (52)	GGP	12 (2.82)	18 (4.24)
98	INC	243 (52.15)	BJP	188 (40.34)	55 (11.81)	JCCJ	12 (2.58)	23 (4.94)
99	INC	624 (76.28)	BJP	93 (11.37)	531 (64.91)	GGP	34 (4.16)	67 (8.19)
100	INC	411 (82.53)	BJP	42 (8.43)	369 (74.1)	JCCJ	11 (2.21)	34 (6.83)
101	BJP	456 (49.78)	INC	381 (41.59)	75 (8.19)	JCCJ	46 (5.02)	33 (3.6)
102	BJP	184 (50.83)	INC	163 (45.03)	21 (5.8)	JCCJ	5 (1.38)	10 (2.76)
103	INC	546 (54.55)	BJP	383 (38.26)	163 (16.29)	AAP	12 (1.2)	60 (5.99)
104	INC	355 (63.17)	BJP	174 (30.96)	181 (32.21)	GGP	8 (1.42)	25 (4.45)
105	INC	411 (55.39)	BJP	289 (38.95)	122 (16.44)	GGP	9 (1.21)	33 (4.45)

Contd....

Socio-Economic Amenities - Rural

Access to Education Facilities

Particulars	Number of Village (% of Population)				
	Available	Not Available	If Not Available (Distance of Nearest Facility)		
			A	B	C
Govt. Primary School	227 (98)	6 (2)	1 (0)	1 (0)	0 (0)
Private Primary School	14 (11)	219 (89)	0 (0)	3 (1)	1 (1)
Govt. Middle School	165 (84)	68 (16)	38 (9)	16 (3)	1 (0)
Private Middle School	7 (4)	226 (96)	0 (0)	3 (1)	1 (1)
Govt. Secondary School	37 (26)	196 (74)	64 (26)	89 (32)	24 (9)
Private Secondary School	3 (1)	230 (99)	2 (0)	0 (0)	0 (0)
Govt. Senior Secondary School	15 (13)	218 (87)	41 (17)	86 (34)	40 (16)
Private Senior Secondary School	1 (0)	232 (100)	2 (0)	0 (0)	0 (0)
Govt. Arts and Science Degree College	4 (1)	229 (99)	8 (2)	33 (13)	135 (63)
Private Arts and Science Degree College	0 (0)	233 (100)	0 (0)	0 (0)	0 (0)
Govt. Engineering College	0 (0)	233 (100)	0 (0)	1 (0)	170 (77)
Private Engineering College	0 (0)	233 (100)	0 (0)	0 (0)	0 (0)
Govt. Medicine College	0 (0)	233 (100)	1 (0)	6 (3)	159 (72)
Private Medicine College	0 (0)	233 (100)	0 (0)	0 (0)	0 (0)
Govt. Management Institute	0 (0)	233 (100)	5 (2)	6 (2)	109 (47)
Private Management Institute	0 (0)	233 (100)	0 (0)	0 (0)	4 (2)
Govt. Polytechnic	0 (0)	233 (100)	0 (0)	2 (1)	190 (83)
Private Polytechnic	0 (0)	233 (100)	0 (0)	0 (0)	0 (0)
Govt. Vocational Training School/ITI	1 (0)	232 (100)	7 (2)	28 (10)	164 (71)
Private Vocational Training School/ITI	0 (0)	233 (100)	0 (0)	0 (0)	0 (0)
Govt. Non Formal Training Centre	2 (1)	231 (99)	0 (0)	9 (2)	61 (26)
Private Non Formal Training Centre	1 (1)	232 (99)	0 (0)	0 (0)	0 (0)
Govt. School For Disabled	0 (0)	233 (100)	0 (0)	5 (1)	110 (48)
Private School For Disabled	0 (0)	233 (100)	0 (0)	0 (0)	21 (10)
Government Others	0 (0)	233 (100)	0 (0)	0 (0)	0 (0)
Private Others	0 (0)	233 (100)	0 (0)	0 (0)	0 (0)

Note : Distance A : Less than 5 km; B : Between 5-10 km; C : 10+ km.; Source : Data Analysis is based on 2011 Census.

DISCLAIMER

The Terms of Use and Disclaimer of Datanet India Private Limited (hereinafter referred to as "Datanet") for use of this analysis report of **Pratappur Assembly Constituency (Pratappur Vidhan Sabha)** :-

1. **Assembly Factbook™** is a Registered Trade Mark owned by Datanet.
2. All the maps are sketched and graphical representation only and have not been drawn to the scale and also not to represent the actual geographical area or boundary of the unit.
3. The data for the aforesaid analysis is based on authentic sources and has been culled from the various publications of Census, CSO and NSSO for district and block level data, various central and state government departments, Central & State Elections Commissions and the concerned Returning Officers' releases, Electoral Rolls, Election results and allied publications, internal assessment, surveys, estimates and analysis. Therefore, certain adjustment of data at micro level may have been done to arrive closer to the macro data.
4. Data have been provided on an "As Is" and "As AVAILABLE" basis
5. The colours shown in the maps or diagram and charts of a particular party, alliance or AC are indicative and do not represent them.
6. This publication which includes maps, sheets, graphs and data would be the property under copyright of Datanet only. The user may use these for its internal study, analysis and research purposes. It's public display, re-selling or any commercial uses by the user are not allowed.
7. Datanet has taken due care and caution in compilation and processing of data and allied information, but does not guarantee the accuracy, adequacy or completeness of any information/analysis and will be not responsible for any errors or omissions or for the results obtained from the use of such information/analysis.
8. All the contents for the publication have been culled from various authentic sources and Datanet reasonably believes such sources to be reliable, but does not make any representations, express or implied as to the accuracy or fitness of use of such information. The information or contents of the information/analysis do not constitute advice and should not be relied upon in making (or refraining from making) any decision. Any reliance placed upon the information provided by Datanet is the sole responsibility and strictly at the user's risk.
9. In no event will Datanet be liable for any damages (including, without limitation, damages for loss of business projects, or loss of profits) arising in contract, tort or otherwise from the use of or inability to use any of its contents, or from any action taken (or refrained from being taken) as a result of using the analysis or any of its contents. Datanet its directors, owners, editors, officials, employees, distributor and agents or any associate will not be liable for any errors in the information contained or any consequences arising from the use of the contents of the provided information/analysis.
10. If any provision of these terms and conditions is held invalid or illegal or unenforceable for any reason by any court of competent jurisdiction, such provision shall be severed and the remainder of provisions of the terms and conditions shall continue in full force and effect as if the Term of Use had been executed with the invalid, illegal or unenforceable provision eliminated.
11. If there are any discrepancies in the information provided, please bring it to attention of Datanet for suitable rectification measures.

Buy Online This Complete Book At
Indiastat Publication Book Store

www.indiastatpublications.com

or go directly at

<http://www.indiastatpublications.com>
[Assembly_factbook/Chhattisgarh/Surguja/Pratappur](http://www.indiastatpublications.com/Assembly_factbook/Chhattisgarh/Surguja/Pratappur)

 **indiastat**elections

ISBN : 978-93-87312-79-1



9 789387 312791