



Chhattisgarh

# Assembly Factbook™

Premnagar Assembly Constituency



Key Electoral Data of Premnagar  
Assembly Constituency (Vidhan Sabha)

Chhattisgarh

# **Assembly Factbook™**

Premnagar Assembly Constituency



Premnagar Vidhan Sabha

## **Editor & Director**

Dr. R.K. Thukral

## **Research Editor**

Dr. Shafeeq Rahman

## **Compiled, Researched and Published by Datanet India Pvt. Ltd.**

D-100, 1st Floor,

Okhla Industrial Area, Phase-I,  
New Delhi- 110020.

Ph.: 91-11- 43580781-84

Email : support@indiastatpublications.com

Website : www.indiastatelections.com

## **Online Book Store :**

www.indiastatpublications.com

**Report No. :** AFB/CG-04-0125

**ISBN :** 978-93-87312-98-2

**First Edition :** January, 2018

**Eighth Updated Edition :** January, 2025

**Price :** Rs. 11500/-

US\$ 310

**© Datanet India Pvt. Ltd.**

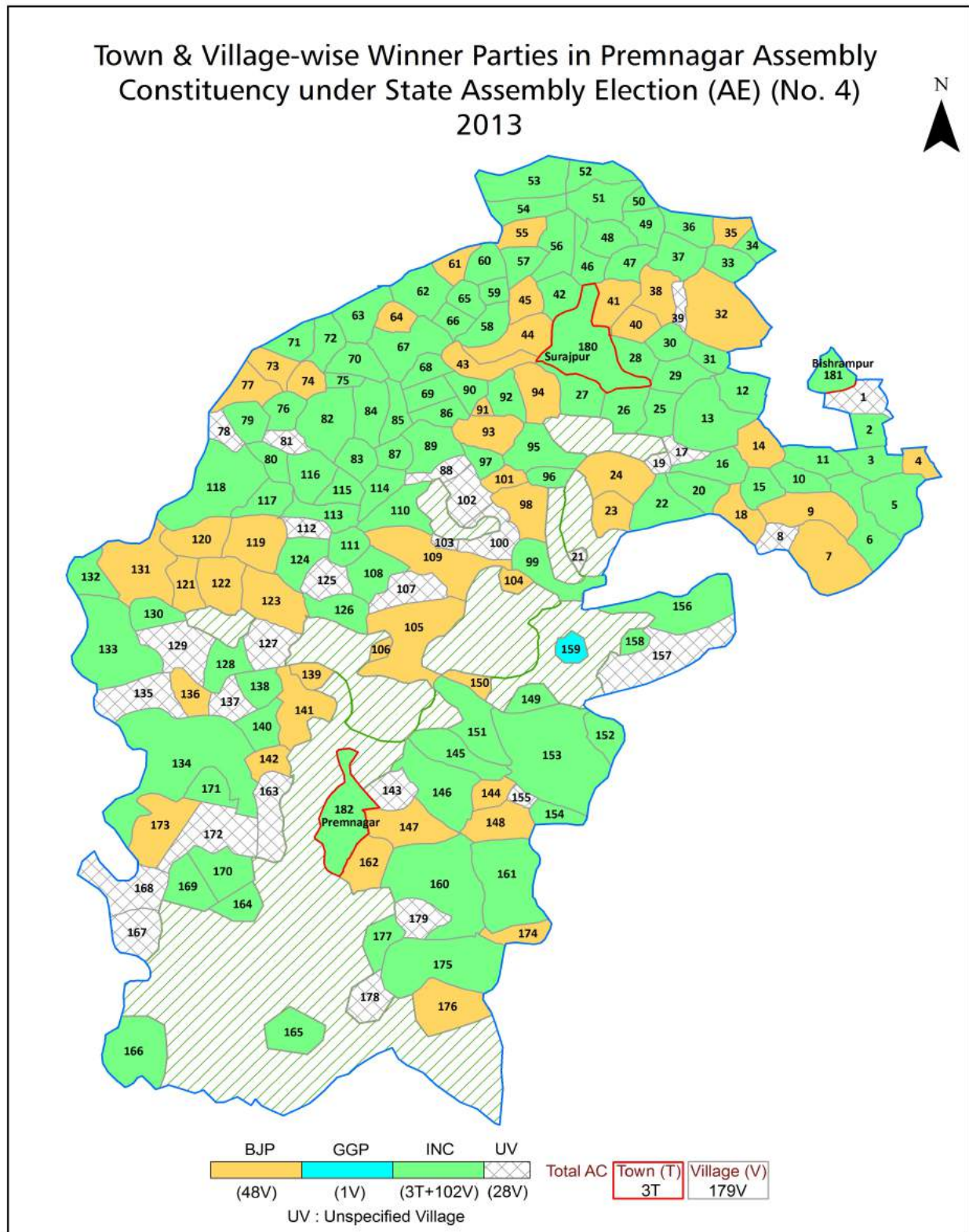
All rights reserved. No part of this book may be reproduced, stored in a retrieval system or transmitted in any form or by any means, mechanical photocopying, photographing, scanning, recording or otherwise without the prior written permission of the publisher. Please refer to Disclaimer at page no. 203 for the use of this publication.

Printed in India

No.	Particulars	Page No.
	<b>Introduction</b>	
1	Assembly Constituency - (Vidhan Sabha) at a Glance   Features of Assembly as per Delimitation Commission of India (2008)	1-2
	<b>Location and Political Maps</b>	
2	Location Map   Boundaries of Assembly Constituency - (Vidhan Sabha) in District   Boundaries of Assembly Constituency under Parliamentary Constituency - (Lok Sabha)   Town & Village-wise Winner Parties- 2024, 2023, 2019, 2018, 2014, 2013, 2009 and 2008	3-11
	<b>Administrative Setup (2011)</b>	
3	District   Sub-district   Towns   Villages   Inhabited Villages   Uninhabited Villages   Village Panchayat   Intermediate Panchayat	12-21
	<b>Demographics (2011)</b>	
4	Population   Households   Rural/Urban Population   Towns and Villages by Population Size   Sex Ratio (Total & 0-6 Years)   Religious Population   Social Population   Literacy Rate	22-23
	<b>Electoral Features</b>	
5	Important Dates of Last Elections Held   Electors by Gender   Service Electors   Voters   Voters Turnout   Polling Stations & Average Number of Electors per Polling Station   Electors by Age Group   Present Elected Representatives	24-29
	<b>Historical Summary Election Results</b>	
6	Vote Share of Major Parties   Winning Margin (Number & Percentage)   Polarity of Parties   Summary Result of Assembly Segment of Parliamentary Elections 2024, 2019, 2014, 2009 and 2004   Summary Result of Assembly Elections 2023, 2018, 2013, 2008 and 2003	30-41
	<b>Polling Station Level Election Results</b>	
7	Name and Number of Polling Station 2024, 2023, 2019, 2018, 2014, 2013, 2009 and 2008   Polling Station-wise Electors, Voters & Voters Turnout 2024, 2023, 2019, 2018, 2014, 2013, 2009 and 2008   Polling Station wise Elections Results 2024, 2023, 2019, 2018, 2014, 2013, 2009 and 2008	42-181
	<b>Share of Assembly Constituency</b>	
8	Share of Assembly Constituency - (Vidhan Sabha) in State, District and Parliamentary Constituency - (Lok Sabha)	182
	<b>Socio-Economic Amenities (2011)</b>	
9	Access to Administrative Units   Agricultural, Manufacturing and Industrial Commodities   Demographic Indicators   Education   Health & Manpower   Drinking Water Supply   Sanitation   Entertainment and Recreations Infrastructure   Power   Food Allocation Distribution and Marketing of Agriculture Commodities Infrastructure   Transport and Road Infrastructure   Communication   Banking and Financial Services   Land Use   Irrigation Source	184-198
10	<b>Abbreviation &amp; Sources</b>	200-201
11	<b>Disclaimer</b>	203



## Location & Political Map



## Administrative Setup

### List of Village Panchayat & Intermediate Panchayat (Block) Name - 2011

Village Name	Village Panchayat Name	Intermediate Panchayat Name
Abhaypur	Kantaroli	Premnagar
Agustpur Alias Dhodha	Agustpur	Ramanujnagar
Akshyapur	Dwarikapur	Ramanujnagar
Amgaon	Amgaon	Ramanujnagar
Anantpur	Anantpur	Premnagar
Annapurna	Annapurna	Premnagar
Arjun Nagar Alias Amakhoh	Pendarkhi	Surajpur
Arjunpur Alias Amkhoh	Arjunpur	Ramanujnagar
Badrikasharam	Pasta	Ramanujnagar
Bakalo	Bakalo	Premnagar
Bakana	Nakana	Ramanujnagar
Bakirma	Bakirma	Premnagar
Baldevnagar	Vindhyachal	Premnagar
Barbaspur	Barbaspur	Ramanujnagar
Barhol	Barhol	Ramanujnagar
Barul	Barul	Ramanujnagar
Basdei	Basdei	Surajpur
Beltikari	Beltikari	Surajpur
Bhagwanpur	Bhagwanpur	Premnagar
Bharatpur	Salka	Surajpur
Bharuha Muda	Bharuha Muda	Ramanujnagar
Bhuwneshwarpur	Bhuwneshwarpur	Ramanujnagar
Bishunpur	Bishunpur	Ramanujnagar
Bramhapur	Bramhapur	Premnagar
Brandawan	Brandawan	Premnagar
Champaknagar	Champaknagar	Surajpur
Chandannagar	Chandannagar	Premnagar
Chandarpur	Chandarpur	Surajpur
Chandarpur	Chandarpur	Ramanujnagar

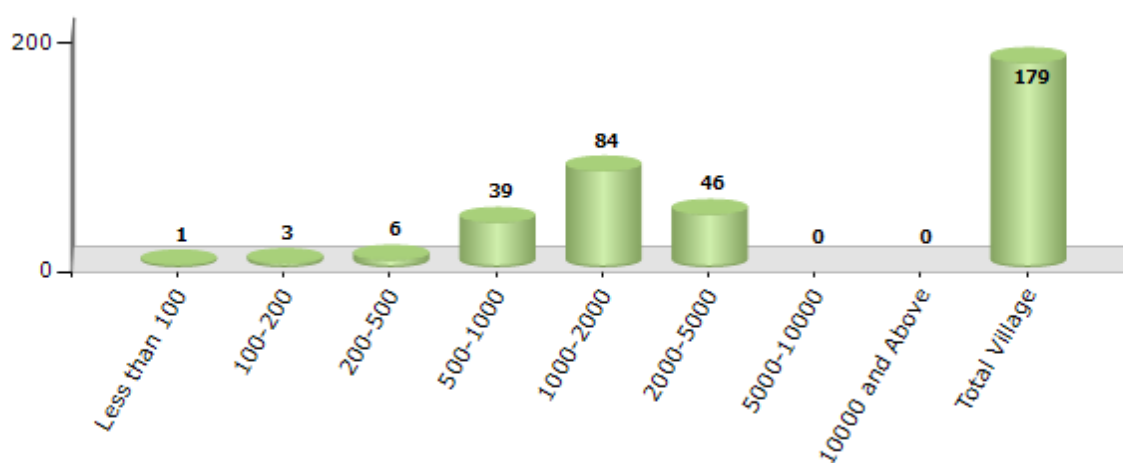
Contd....

## Demographic

### Number of Villages by Population Size - 2011

Less than 100	100-200	200-500	500-1000	1000-2000	2000-5000	5000-10000	10000 and Above	Total Village
1	3	6	39	84	46	0	0	179

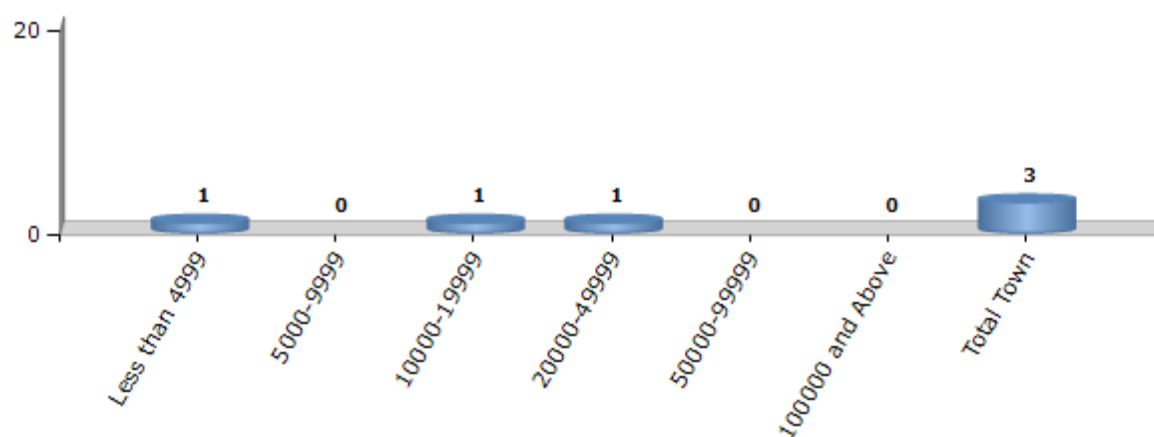
Number of Villages by Population Size - 2011



### Number of Towns by Population Size - 2011

Less than 4999	5000-9999	10000-19999	20000-49999	50000-99999	100000 and Above	Total Town
1	0	1	1	0	0	3

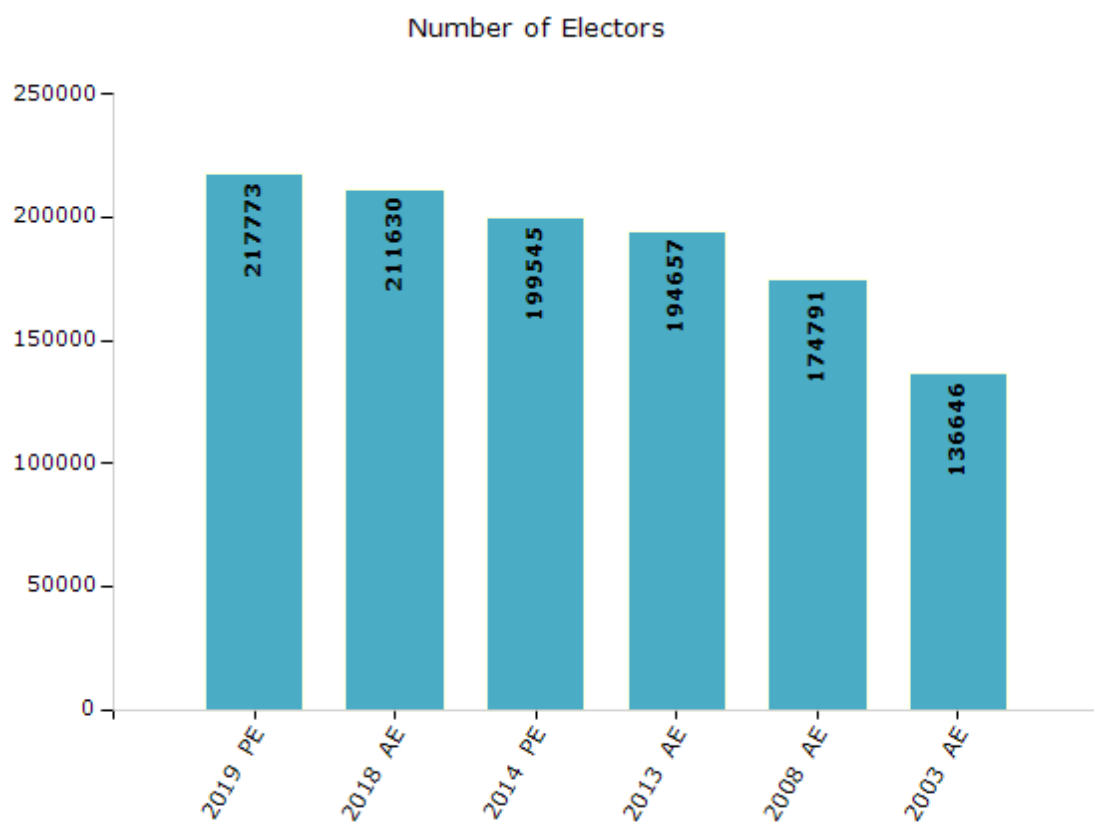
Number of Towns by Population Size - 2011



## Electoral Features

### Electoral by Male & Female

Year	Male	Female	Others	Total	Year	Male	Female	Others	Total
2019 PE	109172	108600	1	217773	2009 PE	-	-	-	-
2018 AE	106103	105527	0	211630	2008 AE	88352	86439	-	174791
2014 PE	100762	98783	0	199545	2004 PE	-	-	-	-
2013 AE	98154	96503	0	194657	2003 AE	69039	67607	-	136646



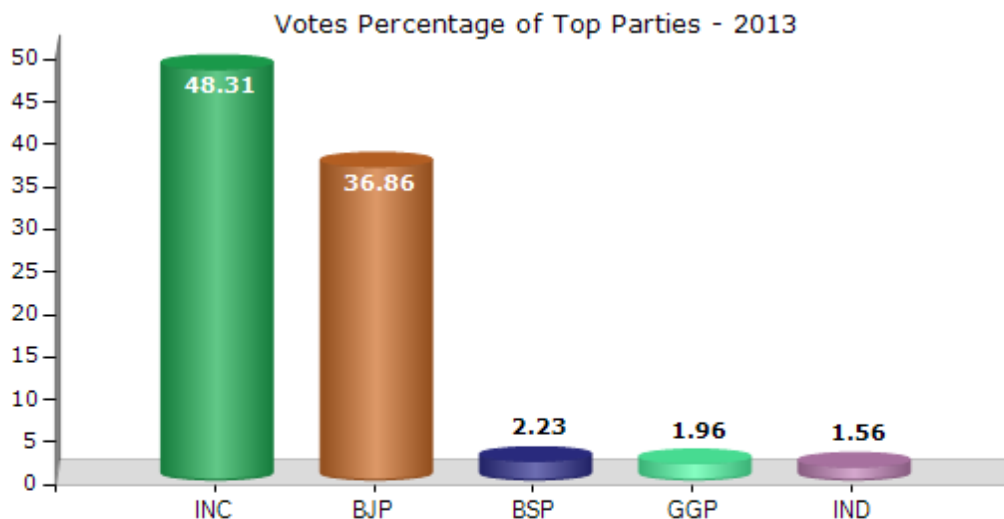
Note : AE : Assembly Election, PE : Assembly Segment of Parliamentary Election



## Historical Summary Election Results

### Summary Result of Assembly Election - 2013

Candidate Name	Party	Votes	Votes %
Khelsai Singh	INC	77318	48.31
Renuka Singh	BJP	58991	36.86
Arun Kumar Rajwade	BSP	3564	2.23
Ramdayal Uike	GGP	3140	1.96
Hirasai Prajapati	IND	2500	1.56
Khemraj Singh	JD(U)	2305	1.44
Shivnarayan	IND	1699	1.06
Tuleshwar Singh	SP	1309	0.82
Parmanand Rajwade	CSM	1281	0.8
Kamal Singh	IND	1167	0.73
Gyanendra Shastri	SHS	1052	0.66
	NOTA	5731	3.58



## Polling Station Level Election Results

### Number and Name of Polling Stations (PS) (2018)

Number of Polling Stations	Name of Polling Stations	Number of Polling Stations	Name of Polling Stations
1	Basdei-1	22	Nareshpur
2	Basdei-3	23	Namadgiri
3	Basdei-2	24	Roonyadih
4	Jhansi	25	Sohagpur-1
5	Lodhima	26	Sohagpur-2
6	Oochdih- 1	27	Karanji-1
7	Oochdih 2	28	Karanji-2
8	Tendupara	29	Jhumrpara
9	Sharma	30	Datima-1
10	Pasla	31	Datima 2
11	Nevra	32	Kharsura-1
12	Navagai	33	Kharsura 2
13	Bharoohamuda	34	Ramnagar-1
14	Baraul	35	Ramnagar-2
15	Pidha	36	Ramnagar-3
16	Parri -1	37	Nayanpur
17	Parri-2	38	Pachira
18	Patrapara	39	Girvaraganj
19	Mahgawan-1	40	Girvaraganj
20	Mahgawan-2	41	Saraswatipur
21	Dumriya	42	Tilsiva

Contd....

## Polling Station Level Election Results

### Polling Station-wise Votes Secured by Overall Top Five Parties in Premnagar Assembly in Assembly Election (AE) under Sarguja Parliamentary Constituency in Chhattisgarh (2018)

Number of Polling Station	Winner - Khel Sai Singh (INC)	Runner-up - Vijay Pratap Singh (BJP)	3rd - Jainath Singh Keram (GGP)	4th - Pankaj Tiwari (JCCJ)	5th - Anjay Jain (AAP)	NOTA	Other	Total Votes Secured
36	183	302	87	38	9	12	27	658
37	268	74	95	104	6	23	34	604
38	515	324	6	59	10	10	24	948
39	365	228	10	131	11	18	36	799
40	243	200	16	127	12	22	29	649
41	124	122	41	63	7	15	34	406
42	254	260	31	82	7	29	136	799
43	511	359	21	120	7	15	48	1081
44	232	217	8	94	8	7	5	571
45	294	256	3	44	4	8	19	628
46	355	291	8	91	34	9	24	812
47	368	290	6	52	14	8	51	789
48	149	100	21	82	4	7	15	378
49	297	169	11	61	3	6	8	555
50	231	170	4	53	5	7	10	480
51	281	384	3	105	10	10	18	811
52	382	200	10	71	3	30	33	729
53	212	280	2	29	19	5	11	558
54	326	257	7	47	3	12	15	667
55	342	398	61	71	15	13	46	946
56	135	237	23	47	7	32	38	519
57	135	202	33	97	5	10	33	515
58	80	184	98	9	2	2	8	383
59	426	310	30	48	9	22	16	861
60	349	120	23	39	6	16	22	575
61	341	87	43	11	2	7	15	506
62	132	147	169	24	8	8	30	518
63	234	460	81	51	23	9	41	899
64	236	111	173	7	8	14	22	571
65	261	143	122	28	12	19	16	601
66	176	127	88	3	2	4	8	408
67	582	325	2	11	8	8	18	954
68	253	408	108	21	13	21	44	868
69	213	365	4	8	6	13	16	625
70	270	256	11	20	4	21	32	614

Contd....

## Polling Station Level Election Results

**Winner, Runner-up and 3rd Party Position & Winning Margin According to Polling Stations in Premnagar Assembly in Assembly Election (AE) under Sarguja Parliamentary Constituency in Chhattisgarh (2018)**

Polling Station Number	Winner Party	Winner Votes (%)	Runner-up Party	Runner-up Votes (%)	Winning Margin Votes (%)	Third Party	Third Party Votes (%)	Other Votes (%)
71	INC	313 (50.4)	BJP	196 (31.56)	117 (18.84)	JCCJ	38 (6.12)	74 (11.92)
72	BJP	266 (49.81)	INC	181 (33.9)	85 (15.91)	GGP	35 (6.55)	52 (9.74)
73	GGP	233 (36.07)	INC	206 (31.89)	27 (4.18)	BJP	153 (23.68)	54 (8.36)
74	INC	433 (48.38)	BJP	293 (32.74)	140 (15.64)	JCCJ	83 (9.27)	86 (9.61)
75	INC	205 (41.08)	BJP	130 (26.05)	75 (15.03)	GGP	71 (14.23)	93 (18.64)
76	BJP	344 (44.62)	INC	140 (18.16)	204 (26.46)	GGP	126 (16.34)	161 (20.88)
77	BJP	314 (43.31)	INC	185 (25.52)	129 (17.79)	JCCJ	125 (17.24)	101 (13.93)
78	BJP	279 (43.12)	INC	225 (34.78)	54 (8.34)	IND (AKS)	28 (4.33)	115 (17.77)
79	GGP	168 (34.29)	INC	111 (22.65)	57 (11.64)	BJP	102 (20.82)	109 (22.24)
80	GGP	283 (49.13)	JCCJ	134 (23.26)	149 (25.87)	INC	82 (14.24)	77 (13.37)
81	GGP	229 (30.41)	INC	225 (29.88)	4 (0.53)	BJP	154 (20.45)	145 (19.26)
82	INC	373 (45.77)	BJP	212 (26.01)	161 (19.76)	JCCJ	87 (10.67)	143 (17.55)
83	JCCJ	87 (31.18)	BJP	71 (25.45)	16 (5.73)	INC	60 (21.51)	61 (21.86)
84	INC	258 (43.88)	BJP	257 (43.71)	1 (0.17)	JCCJ	30 (5.1)	43 (7.31)
85	INC	361 (37.84)	GGP	300 (31.45)	61 (6.39)	BJP	115 (12.05)	178 (18.66)
86	BJP	268 (46.94)	INC	154 (26.97)	114 (19.97)	JCCJ	64 (11.21)	85 (14.89)
87	INC	479 (66.99)	BJP	141 (19.72)	338 (47.27)	JCCJ	49 (6.85)	46 (6.43)
88	INC	297 (42.13)	BJP	168 (23.83)	129 (18.3)	GGP	157 (22.27)	83 (11.77)
89	INC	174 (47.41)	BJP	121 (32.97)	53 (14.44)	GGP	35 (9.54)	37 (10.08)
90	INC	256 (59.4)	BJP	145 (33.64)	111 (25.76)	JCCJ	22 (5.1)	8 (1.86)
91	INC	182 (51.56)	BJP	133 (37.68)	49 (13.88)	JCCJ	27 (7.65)	11 (3.12)
92	INC	287 (62.8)	BJP	107 (23.41)	180 (39.39)	JCCJ	46 (10.07)	17 (3.72)
93	INC	380 (62.4)	BJP	186 (30.54)	194 (31.86)	JCCJ	25 (4.11)	18 (2.96)
94	INC	299 (45.23)	BJP	275 (41.6)	24 (3.63)	JCCJ	68 (10.29)	19 (2.87)
95	INC	180 (48.78)	BJP	161 (43.63)	19 (5.15)	JCCJ	14 (3.79)	14 (3.79)
96	INC	292 (53.58)	BJP	198 (36.33)	94 (17.25)	JCCJ	42 (7.71)	13 (2.39)
97	INC	173 (47.01)	BJP	169 (45.92)	4 (1.09)	JCCJ	19 (5.16)	7 (1.9)
98	BJP	210 (48.28)	INC	186 (42.76)	24 (5.52)	JCCJ	35 (8.05)	4 (0.92)
98A	BJP	176 (46.68)	INC	157 (41.64)	19 (5.04)	JCCJ	26 (6.9)	18 (4.77)
99	INC	201 (33.67)	GGP	180 (30.15)	21 (3.52)	BJP	161 (26.97)	55 (9.21)
100	INC	294 (46.67)	BJP	191 (30.32)	103 (16.35)	GGP	63 (10)	82 (13.02)
101	INC	445 (52.98)	BJP	244 (29.05)	201 (23.93)	JCCJ	42 (5)	109 (12.98)
102	INC	412 (45.83)	BJP	288 (32.04)	124 (13.79)	JCCJ	92 (10.23)	107 (11.9)
103	BJP	341 (44.23)	INC	297 (38.52)	44 (5.71)	JCCJ	25 (3.24)	108 (14.01)
104	BJP	298 (48.3)	INC	291 (47.16)	7 (1.14)	JCCJ	9 (1.46)	19 (3.08)

Contd....

## Socio-Economic Amenities - Rural

### Access to Education Facilities

Particulars	Number of Village (% of Population)				
	Available	Not Available	If Not Available (Distance of Nearest Facility)		
			A	B	C
Govt. Primary School	179 (100)	0 (0)	0 (0)	0 (0)	0 (0)
Private Primary School	26 (22)	153 (78)	0 (0)	0 (0)	0 (0)
Govt. Middle School	156 (93)	23 (7)	17 (5)	1 (0)	2 (1)
Private Middle School	15 (14)	164 (86)	1 (0)	0 (0)	0 (0)
Govt. Secondary School	33 (28)	146 (72)	65 (32)	49 (23)	12 (4)
Private Secondary School	8 (7)	171 (93)	1 (0)	0 (0)	0 (0)
Govt. Senior Secondary School	14 (13)	165 (87)	41 (24)	64 (34)	25 (11)
Private Senior Secondary School	1 (0)	178 (100)	1 (0)	0 (0)	0 (0)
Govt. Arts and Science Degree College	2 (1)	177 (99)	11 (7)	30 (17)	99 (53)
Private Arts and Science Degree College	0 (0)	179 (100)	0 (0)	0 (0)	0 (0)
Govt. Engineering College	0 (0)	179 (100)	0 (0)	1 (1)	134 (74)
Private Engineering College	0 (0)	179 (100)	0 (0)	0 (0)	0 (0)
Govt. Medicine College	0 (0)	179 (100)	1 (0)	1 (0)	136 (75)
Private Medicine College	1 (1)	178 (99)	0 (0)	0 (0)	0 (0)
Govt. Management Institute	0 (0)	179 (100)	0 (0)	0 (0)	70 (40)
Private Management Institute	0 (0)	179 (100)	0 (0)	0 (0)	13 (7)
Govt. Polytechnic	0 (0)	179 (100)	0 (0)	2 (1)	161 (90)
Private Polytechnic	0 (0)	179 (100)	0 (0)	0 (0)	0 (0)
Govt. Vocational Training School/ITI	1 (1)	178 (99)	5 (3)	27 (14)	125 (69)
Private Vocational Training School/ITI	0 (0)	179 (100)	0 (0)	0 (0)	0 (0)
Govt. Non Formal Training Centre	1 (1)	178 (99)	2 (1)	5 (3)	30 (14)
Private Non Formal Training Centre	0 (0)	179 (100)	0 (0)	1 (1)	0 (0)
Govt. School For Disabled	0 (0)	179 (100)	0 (0)	6 (4)	92 (48)
Private School For Disabled	0 (0)	179 (100)	2 (3)	2 (1)	14 (7)
Government Others	9 (5)	170 (95)	0 (0)	0 (0)	0 (0)
Private Others	0 (0)	179 (100)	0 (0)	0 (0)	0 (0)

Note : Distance A : Less than 5 km; B : Between 5-10 km; C : 10+ km.; Source : Data Analysis is based on 2011 Census.

## DISCLAIMER

The Terms of Use and Disclaimer of Datanet India Private Limited (hereinafter referred to as "Datanet") for use of this analysis report of **Premnagar Assembly Constituency (Premnagar Vidhan Sabha)** :-

1. **Assembly Factbook™** is a Registered Trade Mark owned by Datanet.
2. All the maps are sketched and graphical representation only and have not been drawn to the scale and also not to represent the actual geographical area or boundary of the unit.
3. The data for the aforesaid analysis is based on authentic sources and has been culled from the various publications of Census, CSO and NSSO for district and block level data, various central and state government departments, Central & State Elections Commissions and the concerned Returning Officers' releases, Electoral Rolls, Election results and allied publications, internal assessment, surveys, estimates and analysis. Therefore, certain adjustment of data at micro level may have been done to arrive closer to the macro data.
4. Data have been provided on an "As Is" and "As AVAILABLE" basis
5. The colours shown in the maps or diagram and charts of a particular party, alliance or AC are indicative and do not represent them.
6. This publication which includes maps, sheets, graphs and data would be the property under copyright of Datanet only. The user may use these for its internal study, analysis and research purposes. It's public display, re-selling or any commercial uses by the user are not allowed.
7. Datanet has taken due care and caution in compilation and processing of data and allied information, but does not guarantee the accuracy, adequacy or completeness of any information/analysis and will be not responsible for any errors or omissions or for the results obtained from the use of such information/analysis.
8. All the contents for the publication have been culled from various authentic sources and Datanet reasonably believes such sources to be reliable, but does not make any representations, express or implied as to the accuracy or fitness of use of such information. The information or contents of the information/analysis do not constitute advice and should not be relied upon in making (or refraining from making) any decision. Any reliance placed upon the information provided by Datanet is the sole responsibility and strictly at the user's risk.
9. In no event will Datanet be liable for any damages (including, without limitation, damages for loss of business projects, or loss of profits) arising in contract, tort or otherwise from the use of or inability to use any of its contents, or from any action taken (or refrained from being taken) as a result of using the analysis or any of its contents. Datanet its directors, owners, editors, officials, employees, distributor and agents or any associate will not be liable for any errors in the information contained or any consequences arising from the use of the contents of the provided information/analysis.
10. If any provision of these terms and conditions is held invalid or illegal or unenforceable for any reason by any court of competent jurisdiction, such provision shall be severed and the remainder of provisions of the terms and conditions shall continue in full force and effect as if the Term of Use had been executed with the invalid, illegal or unenforceable provision eliminated.
11. If there are any discrepancies in the information provided, please bring it to attention of Datanet for suitable rectification measures.



**Buy Online This Complete Book At**  
**Indiastat Publication Book Store**

[www.indiastatpublications.com](http://www.indiastatpublications.com)

or go directly at

<http://www.indiastatpublications.com>  
[Assembly\\_factbook/Chhattisgarh/Surguja/Premnagar](http://www.indiastatpublications.com/Assembly_factbook/Chhattisgarh/Surguja/Premnagar)

 **indiastat**elections

ISBN : 978-93-87312-98-2



9 789387 312982