



Chhattisgarh

Assembly Factbook™

Ramanujganj Assembly Constituency



Key Electoral Data of Ramanujganj
Assembly Constituency (Vidhan Sabha)

Chhattisgarh

Assembly Factbook™

Ramanujganj Assembly Constituency



Ramanujganj Vidhan Sabha

Editor & Director

Dr. R.K. Thukral

Research Editor

Dr. Shafeeq Rahman

Compiled, Researched and Published by Datanet India Pvt. Ltd.

D-100, 1st Floor,

Okhla Industrial Area, Phase-I,
New Delhi- 110020.

Ph.: 91-11- 43580781-84

Email : support@indiastatpublications.com

Website : www.indiastatelections.com

Online Book Store :

www.indiastatpublications.com

Report No. : AFB/CG-07-0125

ISBN : 978-93-87312-86-9

First Edition : January, 2018

Eighth Updated Edition : January, 2025

Price : Rs. 11500/-

US\$ 310

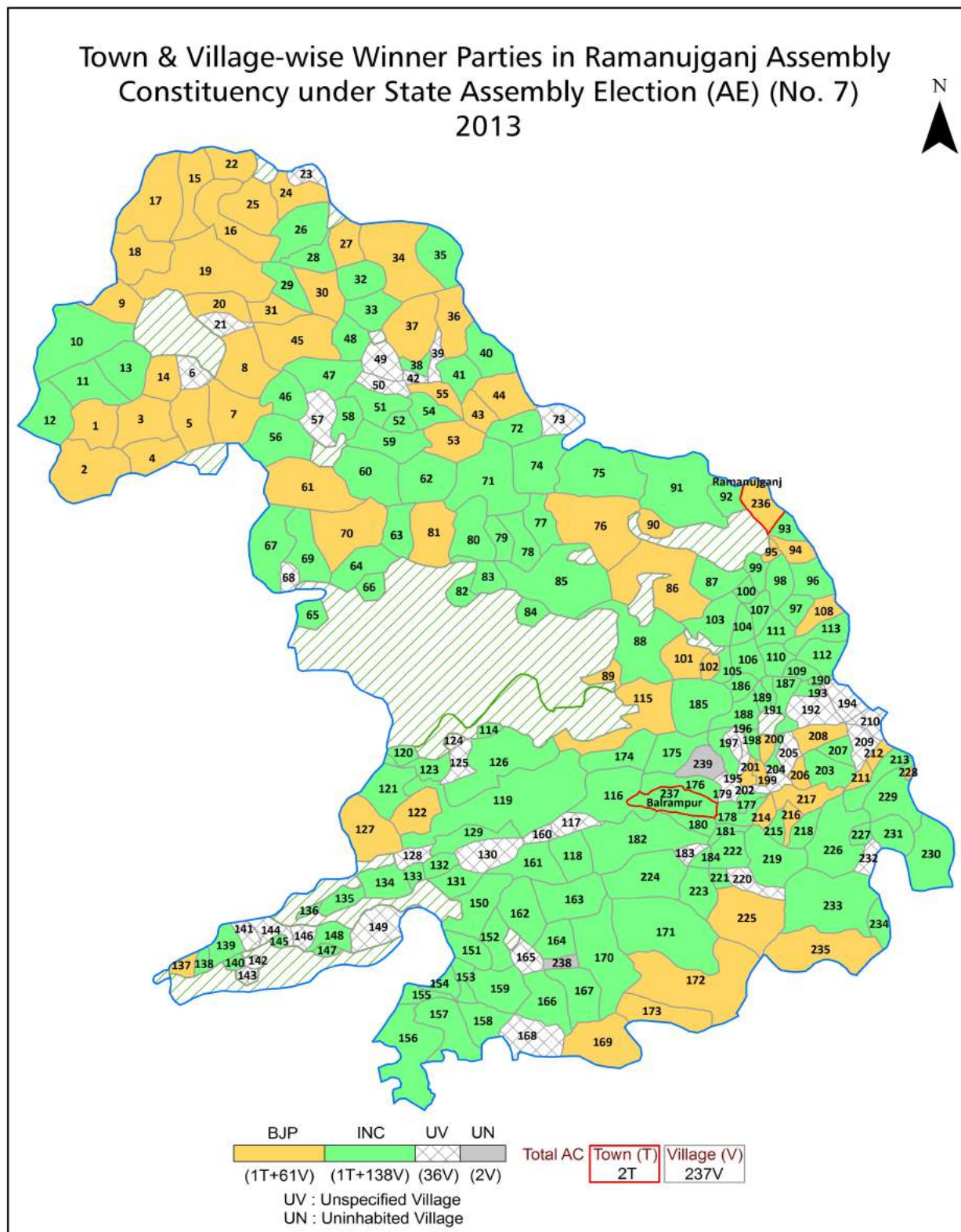
© Datanet India Pvt. Ltd.

All rights reserved. No part of this book may be reproduced, stored in a retrieval system or transmitted in any form or by any means, mechanical photocopying, photographing, scanning, recording or otherwise without the prior written permission of the publisher. Please refer to Disclaimer at page no. 216 for the use of this publication.

Printed in India

No.	Particulars	Page No.
	Introduction	
1	Assembly Constituency - (Vidhan Sabha) at a Glance Features of Assembly as per Delimitation Commission of India (2008)	1-2
	Location and Political Maps	
2	Location Map Boundaries of Assembly Constituency - (Vidhan Sabha in District Boundaries of Assembly Constituency under Parliamentary Constituency - (Lok Sabha) Town & Village-wise Winner Parties- 2024, 2023, 2019, 2018, 2014, 2013, 2009 and 2008	3-11
	Administrative Setup (2011)	
3	District Sub-district Towns Villages Inhabited Villages Uninhabited Villages Village Panchayat Intermediate Panchayat	12-24
	Demographics (2011)	
4	Population Households Rural/Urban Population Towns and Villages by Population Size Sex Ratio (Total & 0-6 Years) Religious Population Social Population Literacy Rate	25-26
	Electoral Features	
5	Important Dates of Last Elections Held Electors by Gender Service Electors Voters Voters Turnout Polling Stations & Average Number of Electors per Polling Station Electors by Age Group Present Elected Representatives	27-32
	Historical Summary Election Results	
6	Vote Share of Major Parties Winning Margin (Number & Percentage Polarity of Parties Summary Result of Assembly Segment of Parliamentary Elections 2024, 2019, 2014 and 2009 Summary Result of Assembly Elections 2023, 2018, 2013 and 2008	33-42
	Polling Station Level Election Results	
7	Name and Number of Polling Station 2024, 2023, 2019, 2018, 2014, 2013, 2009 and 2008 Polling Station-wise Electors, Voters & Voters Turnout 2024, 2023, 2019, 2018, 2014, 2013, 2009 and 2008 Polling Station wise Elections Results 2024, 2023, 2019, 2018, 2014, 2013, 2009 and 2008	43-194
	Share of Assembly Constituency	
8	Share of Assembly Constituency - (Vidhan Sabha) in State, District and Parliamentary Constituency - (Lok Sabha)	195
	Socio-Economic Amenities (2011)	
9	Access to Administrative Units Agricultural, Manufacturing and Industrial Commodities Demographic Indicators Education Health & Manpower Drinking Water Supply Sanitation Entertainment and Recreations Infrastructure Power Food Allocation Distribution and Marketing of Agriculture Commodities Infrastructure Transport and Road Infrastructure Communication Banking and Financial Services Land Use Irrigation Source	197-211
10	Abbreviation & Sources	213-214
11	Disclaimer	216

Location & Political Map



Administrative Setup

List of Village Panchayat & Intermediate Panchayat (Block) Name - 2011

Village Name	Village Panchayat Name	Intermediate Panchayat Name
Abadi	Bishanpur	Ramchandrapur (Ramanujganj)
Adhaura	Bhanora	Balrampur
Alakhdiha	Chitvishrampur	Balrampur
Amarpur	Karri Chalgali	Balrampur
Amdanda	Pachawal	Balrampur
Anandpur	Barwahi	Ramchandrapur (Ramanujganj)
Anirudhpur	Anirudhpur	Ramchandrapur (Ramanujganj)
Annapara	Annapara	Ramchandrapur (Ramanujganj)
Aragahi	Aragahi	Ramchandrapur (Ramanujganj)
Atauri	Atauri	Balrampur
Bada	Bada	Balrampur
Badki Mahari	Badki Mahari	Balrampur
Bagra	Bagra	Ramchandrapur (Ramanujganj)
Bahar Chura	Bahar Chura	Ramchandrapur (Ramanujganj)
Balbhadra Nagar (Nawadih)	Nawadih	Ramchandrapur (Ramanujganj)
Balrampur Urf Badgodi	Krishnanagar	Ramchandrapur (Ramanujganj)
Banapati	Banapati	Ramchandrapur (Ramanujganj)
Banaur	Chitvishrampur	Balrampur
Barahnagar	Mahadeopur	Ramchandrapur (Ramanujganj)
Barauli	Kerta	Balrampur
Bardar	Bardar	Balrampur
Barwadih	Chargarh	Ramchandrapur (Ramanujganj)
Barwahi	Barwahi	Ramchandrapur (Ramanujganj)
Basera Kalan	Girwarganj	Balrampur
Basera Khurd	Basera Khurd	Ramchandrapur (Ramanujganj)
Bathaura	Jhalariya	Balrampur
Belkudri	Kerta	Balrampur
Belkurta	Belkurta	Ramchandrapur (Ramanujganj)
Bhairopur(Bhutka)	Chamanpur	Balrampur

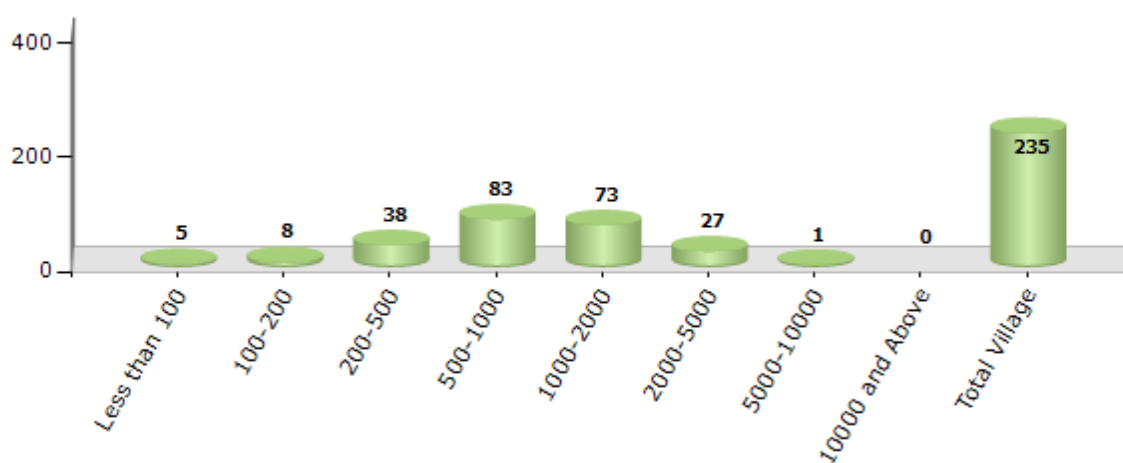
Contd....

Demographic

Number of Villages by Population Size - 2011

Less than 100	100-200	200-500	500-1000	1000-2000	2000-5000	5000-10000	10000 and Above	Total Village
5	8	38	83	73	27	1	0	235

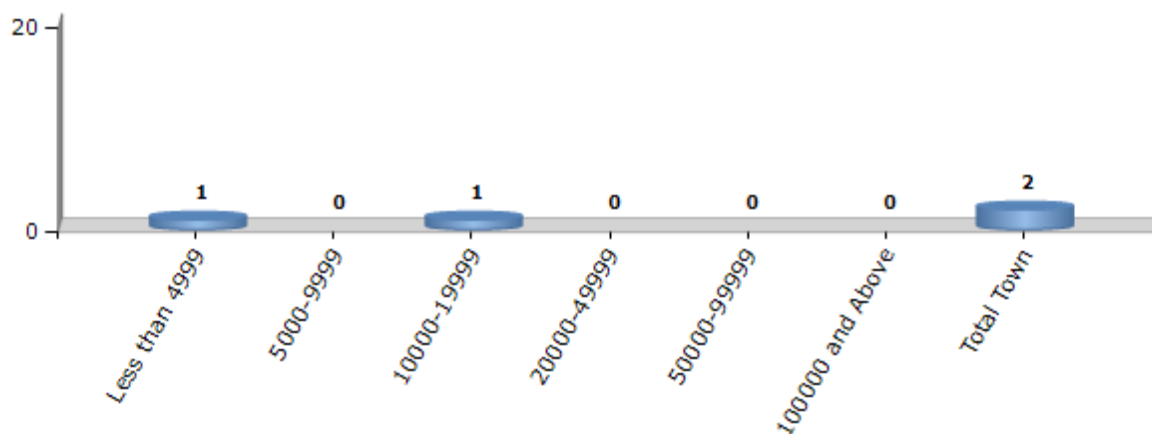
Number of Villages by Population Size - 2011



Number of Towns by Population Size - 2011

Less than 4999	5000-9999	10000-19999	20000-49999	50000-99999	100000 and Above	Total Town
1	0	1	0	0	0	2

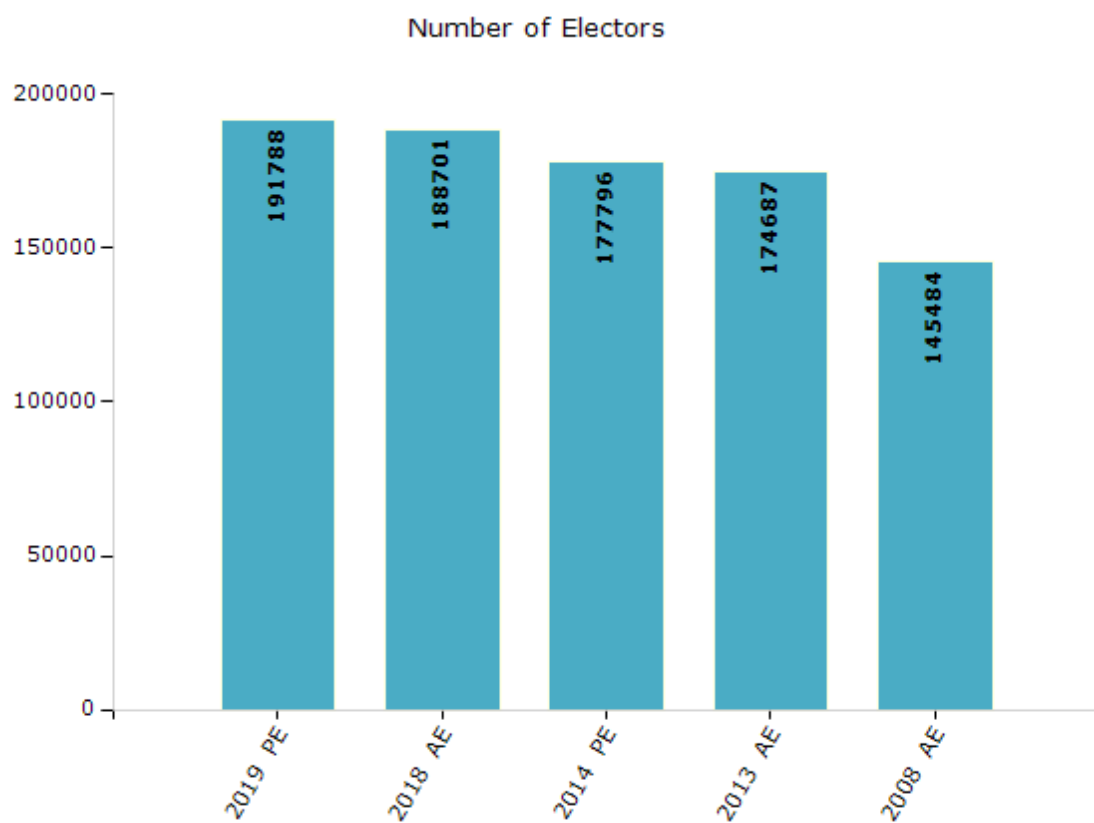
Number of Towns by Population Size - 2011



Electoral Features

Electoral by Male & Female

Year	Male	Female	Others	Total	Year	Male	Female	Others	Total
2019 PE	97595	94193	0	191788	2009 PE	-	-	-	-
2018 AE	96076	92625	0	188701	2008 AE	74790	70694	-	145484
2014 PE	90874	86915	7	177796	2004 PE	-	-	-	-
2013 AE	89405	85282	0	174687	2003 AE	-	-	-	-

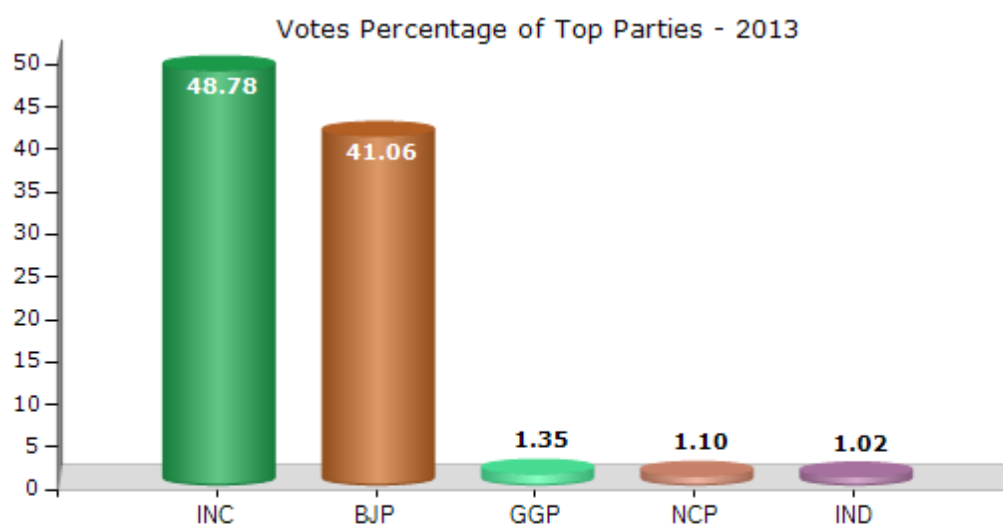


Note : AE : Assembly Election, PE : Assembly Segment of Parliamentary Election

Historical Summary Election Results

Summary Result of Assembly Election - 2013

Candidate Name	Party	Votes	Votes %
Brihaspat Singh	INC	73174	48.78
Ram Vichar Netam	BJP	61582	41.06
Jangsay Poya	GGP	2024	1.35
Kunni Unraon	NCP	1655	1.1
Vijay Lakra	IND	1535	1.02
Surajdev Singh	IND	1236	0.82
Bigan Singh	IND	1151	0.77
Binod Singh	BSP	1109	0.74
Nandlal	IND	771	0.51
Dharmu Ekka	IND	740	0.49
Gopal Singh	IND	730	0.49
Anil Kumar Minj	IND	696	0.46
	NOTA	3594	2.4



Polling Station Level Election Results

Number and Name of Polling Stations (PS) (2018)

Number of Polling Stations	Name of Polling Stations	Number of Polling Stations	Name of Polling Stations
1	Jhara	22	Dindo-1
2	Kushfar	23	Dindo-2
3	Trishuli-1	24	Vimlapur
4	Trishuli-2	25	Kundpan
5	Trishuli -3	26	Piparpan-1
6	Talkeshwarpur-1	27	Piparpan-2
7	Talkeshwarpur-2	28	Sundar Pur
8	Talkeshwarpur-3	29	Pachaval-1
9	Kundru	30	Pachaval-2
10	Dumarpan-1	31	Pachaval-3
11	Dumarpan-2	32	Pachaval-4
12	Choonapathar	33	Dugru
13	Chera	34	Sanaval-1
14	Mahadevpur-1	35	Sanaval-2
15	Mahadevpur-2	36	Sanaval-3
16	Barahnagar	37	Kameshvaranagar-1
17	Salwahi-1	38	Kameshvaranagar-2
18	Salwahi-2	39	Kameshvaranagar-3
19	Kurludih-1	40	Semerwa
20	Kurludih-2	41	Dhouli
21	Tatiathar	42	Indravatipur-1

Contd....

Polling Station Level Election Results

Polling Station-wise Votes Secured by Overall Top Five Parties in Ramanujanji Assembly in Assembly Election (AE) under Sarguja Parliamentary Constituency in Chhattisgarh (2018)

Number of Polling Station	Winner - Brihaspat Singh (INC)	Runner-up - Ramkishun Singh (BJP)	3rd - Vinay Paikra (IND)	4th - Mohan Singh (JCCJ)	5th - Daya Shankar Markam (GGP)	NOTA	Other	Total Votes Secured
36	220	211	79	43	4	15	42	614
37	71	208	38	132	19	14	50	532
38	51	146	30	344	24	2	56	653
39	169	73	62	153	1	15	98	571
40	110	82	142	45	5	12	30	426
41	289	110	24	152	20	4	115	714
42	81	34	44	368	1	2	38	568
43	180	40	46	354	0	9	39	668
44	296	94	24	61	3	28	37	543
45	96	131	50	233	2	10	58	580
46	170	24	57	167	1	11	47	477
47	272	69	33	52	3	13	63	505
48	118	293	233	199	6	34	120	1003
49	143	80	8	57	0	5	13	306
50	110	148	1	11	0	3	14	287
51	251	323	10	54	3	9	44	694
52	381	230	13	20	4	6	23	677
53	434	152	8	90	1	5	33	723
54	267	119	261	132	2	32	105	918
55	175	272	187	81	13	13	66	807
56	80	20	69	24	0	9	20	222
57	231	31	150	102	13	17	44	588
58	312	81	128	23	0	22	55	621
59	140	120	172	57	13	21	39	562
60	234	88	20	35	1	7	30	415
61	170	75	30	66	2	5	23	371
62	515	66	120	91	3	35	80	910
63	228	43	36	58	2	4	30	401
64	191	217	187	55	9	34	83	776
65	285	84	119	13	5	16	40	562
66	344	82	73	44	62	23	77	705
67	160	28	56	63	121	47	93	568
68	231	40	168	46	37	19	60	601
69	159	49	159	38	142	26	58	631
70	263	23	58	31	47	11	26	459

Contd....

Polling Station Level Election Results

Winner, Runner-up and 3rd Party Position & Winning Margin According to Polling Stations in Ramanujganj Assembly in Assembly Election (AE) under Sarguja Parliamentary Constituency in Chhattisgarh (2018)

Polling Station Number	Winner Party	Winner Votes (%)	Runner-up Party	Runner-up Votes (%)	Winning Margin Votes (%)	Third Party	Third Party Votes (%)	Other Votes (%)
71	INC	346 (44.76)	IND (VP)	154 (19.92)	192 (24.84)	GGP	139 (17.98)	134 (17.34)
72	INC	337 (38.3)	IND (VP)	304 (34.55)	33 (3.75)	GGP	73 (8.3)	166 (18.86)
73	INC	352 (55.7)	IND (VP)	117 (18.51)	235 (37.19)	GGP	56 (8.86)	107 (16.93)
74	GGP	353 (59.33)	INC	125 (21.01)	228 (38.32)	IND (VP)	28 (4.71)	89 (14.96)
75	GGP	155 (40.05)	INC	99 (25.58)	56 (14.47)	IND (VP)	59 (15.25)	74 (19.12)
76	INC	323 (55.4)	IND (VP)	165 (28.3)	158 (27.1)	BJP	38 (6.52)	57 (9.78)
77	INC	355 (54.87)	GGP	95 (14.68)	260 (40.19)	IND (VP)	69 (10.66)	128 (19.78)
78	INC	304 (40.32)	BJP	174 (23.08)	130 (17.24)	IND (VP)	98 (13)	178 (23.61)
79	INC	173 (39.95)	BJP	99 (22.86)	74 (17.09)	IND (VP)	68 (15.7)	93 (21.48)
80	IND (VP)	169 (35.65)	BJP	96 (20.25)	73 (15.4)	INC	83 (17.51)	126 (26.58)
81	INC	109 (32.54)	BJP	97 (28.96)	12 (3.58)	JCCJ	60 (17.91)	69 (20.6)
82	JCCJ	125 (44.48)	BJP	68 (24.2)	57 (20.28)	INC	51 (18.15)	37 (13.17)
83	INC	298 (41.33)	IND (VP)	163 (22.61)	135 (18.72)	BJP	153 (21.22)	107 (14.84)
84	INC	172 (38.39)	BJP	162 (36.16)	10 (2.23)	JCCJ	41 (9.15)	73 (16.29)
85	INC	196 (38.89)	BJP	179 (35.52)	17 (3.37)	JCCJ	74 (14.68)	55 (10.91)
86	INC	246 (50.2)	BJP	128 (26.12)	118 (24.08)	JCCJ	52 (10.61)	64 (13.06)
87	IND (VP)	167 (35.53)	BJP	116 (24.68)	51 (10.85)	INC	80 (17.02)	107 (22.77)
88	INC	155 (46.97)	IND (VP)	103 (31.21)	52 (15.76)	BJP	31 (9.39)	41 (12.42)
89	IND (VP)	299 (36.87)	INC	257 (31.69)	42 (5.18)	BJP	134 (16.52)	121 (14.92)
90	INC	236 (40.07)	IND (VP)	149 (25.3)	87 (14.77)	JCCJ	106 (18)	98 (16.64)
91	INC	234 (69.03)	IND (VP)	43 (12.68)	191 (56.35)	JCCJ	29 (8.55)	33 (9.73)
92	INC	308 (52.29)	JCCJ	110 (18.68)	198 (33.61)	BJP	86 (14.6)	85 (14.43)
93	BJP	309 (44.02)	INC	211 (30.06)	98 (13.96)	IND (VP)	78 (11.11)	104 (14.81)
94	INC	322 (50.47)	BJP	164 (25.71)	158 (24.76)	IND (VP)	95 (14.89)	57 (8.93)
95	INC	329 (41.44)	BJP	227 (28.59)	102 (12.85)	IND (VP)	162 (20.4)	76 (9.57)
96	INC	278 (39.66)	IND (VP)	189 (26.96)	89 (12.7)	BJP	102 (14.55)	132 (18.83)
97	INC	323 (62.36)	BJP	114 (22.01)	209 (40.35)	IND (VP)	31 (5.98)	50 (9.65)
98	INC	255 (47.13)	IND (VP)	159 (29.39)	96 (17.74)	JCCJ	67 (12.38)	60 (11.09)
99	INC	408 (44.69)	IND (VP)	326 (35.71)	82 (8.98)	BJP	99 (10.84)	80 (8.76)
100	INC	544 (62.67)	IND (VP)	103 (11.87)	441 (50.8)	BJP	100 (11.52)	121 (13.94)
101	INC	290 (41.61)	BJP	237 (34)	53 (7.61)	IND (VP)	80 (11.48)	90 (12.91)
102	GGP	208 (50)	INC	84 (20.19)	124 (29.81)	BJP	82 (19.71)	42 (10.1)
103	INC	466 (54.19)	BJP	219 (25.47)	247 (28.72)	IND (VP)	90 (10.47)	85 (9.88)
104	INC	213 (57.88)	IND (VP)	64 (17.39)	149 (40.49)	BJP	48 (13.04)	43 (11.68)
105	INC	495 (76.04)	BJP	63 (9.68)	432 (66.36)	IND (VP)	36 (5.53)	57 (8.76)

Contd....

Socio-Economic Amenities - Rural

Access to Education Facilities

Particulars	Number of Village (% of Population)				
	Available	Not Available	If Not Available (Distance of Nearest Facility)		
			A	B	C
Govt. Primary School	229 (100)	6 (0)	4 (0)	0 (0)	0 (0)
Private Primary School	15 (9)	220 (91)	0 (0)	0 (0)	0 (0)
Govt. Middle School	152 (82)	83 (18)	51 (10)	18 (5)	2 (0)
Private Middle School	8 (5)	227 (95)	1 (0)	0 (0)	0 (0)
Govt. Secondary School	23 (20)	212 (80)	69 (24)	105 (44)	19 (8)
Private Secondary School	2 (1)	233 (99)	3 (0)	5 (1)	0 (0)
Govt. Senior Secondary School	11 (10)	224 (90)	52 (17)	92 (40)	53 (24)
Private Senior Secondary School	1 (0)	234 (100)	2 (0)	4 (1)	2 (0)
Govt. Arts and Science Degree College	1 (1)	234 (99)	14 (3)	34 (14)	141 (61)
Private Arts and Science Degree College	0 (0)	235 (100)	0 (0)	0 (0)	10 (3)
Govt. Engineering College	0 (0)	235 (100)	0 (0)	0 (0)	182 (77)
Private Engineering College	0 (0)	235 (100)	0 (0)	0 (0)	16 (4)
Govt. Medicine College	0 (0)	235 (100)	0 (0)	0 (0)	207 (89)
Private Medicine College	1 (0)	234 (100)	0 (0)	0 (0)	17 (6)
Govt. Management Institute	0 (0)	235 (100)	1 (0)	0 (0)	189 (78)
Private Management Institute	0 (0)	235 (100)	0 (0)	0 (0)	10 (2)
Govt. Polytechnic	0 (0)	235 (100)	0 (0)	0 (0)	234 (99)
Private Polytechnic	0 (0)	235 (100)	0 (0)	0 (0)	0 (0)
Govt. Vocational Training School/ITI	0 (0)	235 (100)	0 (0)	1 (0)	216 (91)
Private Vocational Training School/ITI	0 (0)	235 (100)	0 (0)	0 (0)	0 (0)
Govt. Non Formal Training Centre	45 (16)	190 (84)	0 (0)	0 (0)	33 (16)
Private Non Formal Training Centre	0 (0)	235 (100)	0 (0)	0 (0)	0 (0)
Govt. School For Disabled	0 (0)	235 (100)	0 (0)	0 (0)	134 (55)
Private School For Disabled	0 (0)	235 (100)	0 (0)	0 (0)	13 (4)
Government Others	1 (1)	234 (99)	0 (0)	0 (0)	2 (1)
Private Others	0 (0)	235 (100)	0 (0)	0 (0)	0 (0)

Note : Distance A : Less than 5 km; B : Between 5-10 km; C : 10+ km.; Source : Data Analysis is based on 2011 Census.

DISCLAIMER

The Terms of Use and Disclaimer of Datanet India Private Limited (hereinafter referred to as "Datanet") for use of this analysis report of **Ramanujganj Assembly Constituency (Ramanujganj Vidhan Sabha)** :-

1. **Assembly Factbook™** is a Registered Trade Mark owned by Datanet.
2. All the maps are sketched and graphical representation only and have not been drawn to the scale and also not to represent the actual geographical area or boundary of the unit.
3. The data for the aforesaid analysis is based on authentic sources and has been culled from the various publications of Census, CSO and NSSO for district and block level data, various central and state government departments, Central & State Elections Commissions and the concerned Returning Officers' releases, Electoral Rolls, Election results and allied publications, internal assessment, surveys, estimates and analysis. Therefore, certain adjustment of data at micro level may have been done to arrive closer to the macro data.
4. Data have been provided on an "As Is" and "As AVAILABLE" basis
5. The colours shown in the maps or diagram and charts of a particular party, alliance or AC are indicative and do not represent them.
6. This publication which includes maps, sheets, graphs and data would be the property under copyright of Datanet only. The user may use these for its internal study, analysis and research purposes. It's public display, re-selling or any commercial uses by the user are not allowed.
7. Datanet has taken due care and caution in compilation and processing of data and allied information, but does not guarantee the accuracy, adequacy or completeness of any information/analysis and will be not responsible for any errors or omissions or for the results obtained from the use of such information/analysis.
8. All the contents for the publication have been culled from various authentic sources and Datanet reasonably believes such sources to be reliable, but does not make any representations, express or implied as to the accuracy or fitness of use of such information. The information or contents of the information/analysis do not constitute advice and should not be relied upon in making (or refraining from making) any decision. Any reliance placed upon the information provided by Datanet is the sole responsibility and strictly at the user's risk.
9. In no event will Datanet be liable for any damages (including, without limitation, damages for loss of business projects, or loss of profits) arising in contract, tort or otherwise from the use of or inability to use any of its contents, or from any action taken (or refrained from being taken) as a result of using the analysis or any of its contents. Datanet its directors, owners, editors, officials, employees, distributor and agents or any associate will not be liable for any errors in the information contained or any consequences arising from the use of the contents of the provided information/analysis.
10. If any provision of these terms and conditions is held invalid or illegal or unenforceable for any reason by any court of competent jurisdiction, such provision shall be severed and the remainder of provisions of the terms and conditions shall continue in full force and effect as if the Term of Use had been executed with the invalid, illegal or unenforceable provision eliminated.
11. If there are any discrepancies in the information provided, please bring it to attention of Datanet for suitable rectification measures.

Buy Online This Complete Book At
Indiastat Publication Book Store

www.indiastatpublications.com

or go directly at

<http://www.indiastatpublications.com>
[Assembly_factbook/Chhattisgarh/Surguja/Ramanujganj](http://www.indiastatpublications.com/Assembly_factbook/Chhattisgarh/Surguja/Ramanujganj)

 **indiastat**elections

