



Chhattisgarh

Assembly Factbook™

Samri Assembly Constituency



Key Electoral Data of Samri
Assembly Constituency (Vidhan Sabha)

Chhattisgarh

Assembly Factbook™

Samri Assembly Constituency



Samri Vidhan Sabha

Editor & Director

Dr. R.K. Thukral

Research Editor

Dr. Shafeeq Rahman

Compiled, Researched and Published by Datanet India Pvt. Ltd.

D-100, 1st Floor,

Okhla Industrial Area, Phase-I,
New Delhi- 110020.

Ph.: 91-11- 43580781-84

Email : support@indiastatpublications.com

Website : www.indiastatelections.com

Online Book Store :

www.indiastatpublications.com

Report No. : AFB/CG-08-0125

ISBN : 978-93-87312-90-6

First Edition : January, 2018

Eighth Updated Edition : January, 2025

Price : Rs. 11500/-

US\$ 310

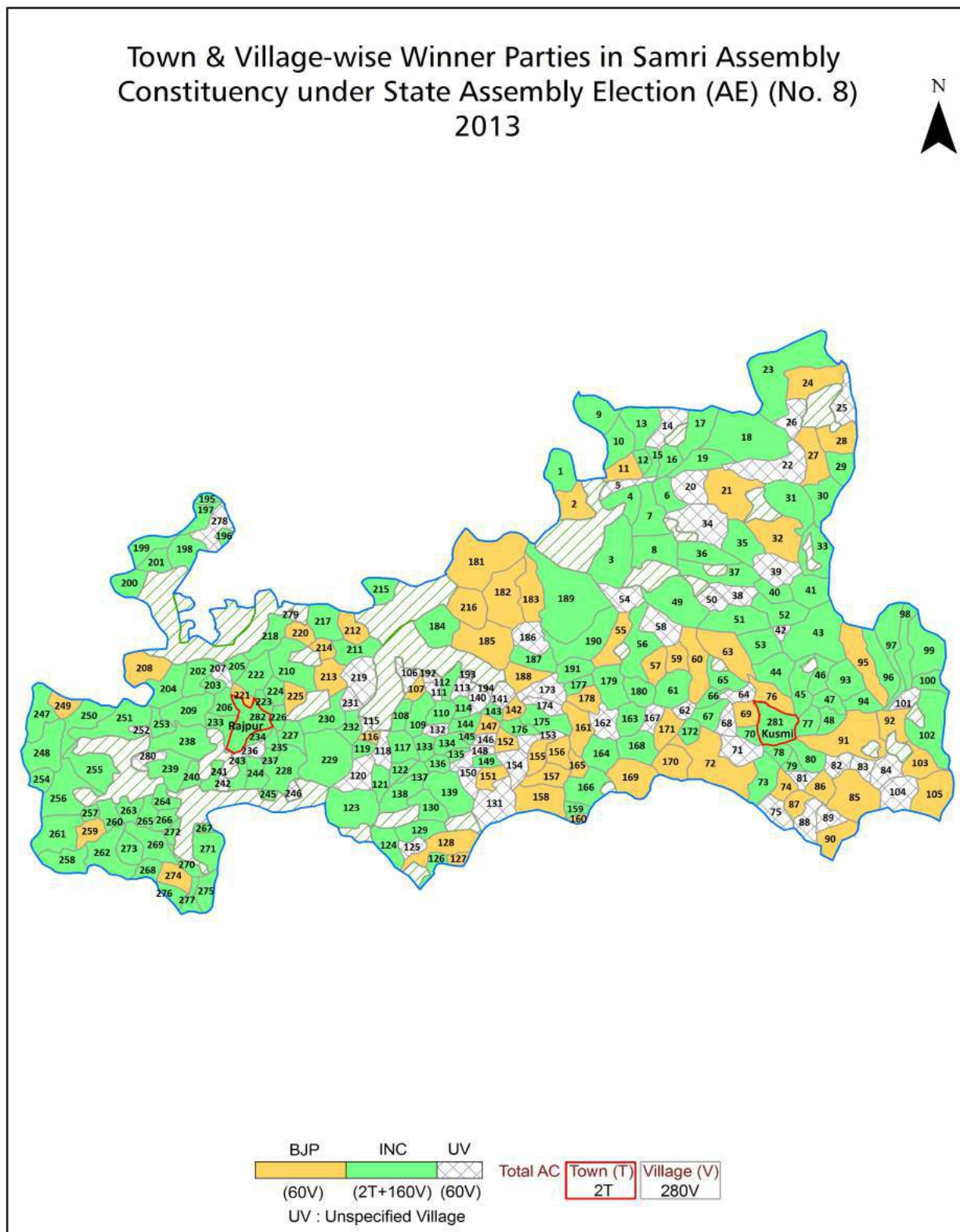
© Datanet India Pvt. Ltd.

All rights reserved. No part of this book may be reproduced, stored in a retrieval system or transmitted in any form or by any means, mechanical photocopying, photographing, scanning, recording or otherwise without the prior written permission of the publisher. Please refer to Disclaimer at page no. 219 for the use of this publication.

Printed in India

No.	Particulars	Page No.
	Introduction	
1	Assembly Constituency - (Vidhan Sabha) at a Glance Features of Assembly as per Delimitation Commission of India (2008)	1-2
	Location and Political Maps	
2	Location Map Boundaries of Assembly Constituency - (Vidhan Sabha in District Boundaries of Assembly Constituency under Parliamentary Constituency - (Lok Sabha) Town & Village-wise Winner Parties- 2024, 2023, 2019, 2018, 2014, 2013, 2009 and 2008	3-11
	Administrative Setup (2011)	
3	District Sub-district Towns Villages Inhabited Villages Uninhabited Villages Village Panchayat Intermediate Panchayat	12-25
	Demographics (2011)	
4	Population Households Rural/Urban Population Towns and Villages by Population Size Sex Ratio (Total & 0-6 Years) Religious Population Social Population Literacy Rate	26-27
	Electoral Features	
5	Important Dates of Last Elections Held Electors by Gender Service Electors Voters Voters Turnout Polling Stations & Average Number of Electors per Polling Station Electors by Age Group Present Elected Representatives	28-33
	Historical Summary Election Results	
6	Vote Share of Major Parties Winning Margin (Number & Percentage Polarity of Parties Summary Result of Assembly Segment of Parliamentary Elections 2024, 2019, 2014, 2009 and 2004 Summary Result of Assembly Elections 2023, 2018, 2013, 2008 and 2003	34-45
	Polling Station Level Election Results	
7	Name and Number of Polling Station 2024, 2023, 2019, 2018, 2014, 2013, 2009 and 2008 Polling Station-wise Electors, Voters & Voters Turnout 2024, 2023, 2019, 2018, 2014, 2013, 2009 and 2008 Polling Station wise Elections Results 2024, 2023, 2019, 2018, 2014, 2013, 2009 and 2008	46-197
	Share of Assembly Constituency	
8	Share of Assembly Constituency - (Vidhan Sabha) in State, District and Parliamentary Constituency - (Lok Sabha)	198
	Socio-Economic Amenities (2011)	
9	Access to Administrative Units Agricultural, Manufacturing and Industrial Commodities Demographic Indicators Education Health & Manpower Drinking Water Supply Sanitation Entertainment and Recreations Infrastructure Power Food Allocation Distribution and Marketing of Agriculture Commodities Infrastructure Transport and Road Infrastructure Communication Banking and Financial Services Land Use Irrigation Source	200-214
10	Abbreviation & Sources	216-217
11	Disclaimer	219

Location & Political Map



Administrative Setup

List of Village Panchayat & Intermediate Panchayat (Block) Name - 2011

Village Name	Village Panchayat Name	Intermediate Panchayat Name
Akhora Khurd	Sidhama	Rajpur
Alakhdiha	Alakhdiha	Rajpur
Amaratha	Bhubneshwarpur	Shankargarh
Amarpur	Amarpur	Kusmi
Amdari	Amdari	Rajpur
Amdipara	Amdipara	Rajpur
Amera	Kharkona	Shankargarh
Amgaon	Jamdi	Shankargarh
Amtahi	Amtahi	Kusmi
Ara	Ara	Rajpur
Asanpani	Lahasoon Path	Shankargarh
Ayyari	Ayyari	Shankargarh
Bada	Bada	Shankargarh
Badauli	Badauli	Rajpur
Badi Chalgali	Badi Chalgali	Rajpur
Bagadi	Nawki	Rajpur
Baghima	Baghima	Rajpur
Baidhi	Ghorghadi	Rajpur
Bairdih Kalan	Sukhari	Kusmi
Bairdih Khurd	Chainpur	Kusmi
Bakaspur	Harri	Kusmi
Balrampur	Ara	Rajpur
Banda	Banda	Rajpur
Bankheta	Ghughari Khurd	Shankargarh
Bansdih	Mahuadih	Shankargarh
Bariyon	Bariyon	Rajpur
Barpani	Ghughari Khurd	Shankargarh
Basen	Jigdi	Rajpur
Baskepi	Baskepi	Kusmi

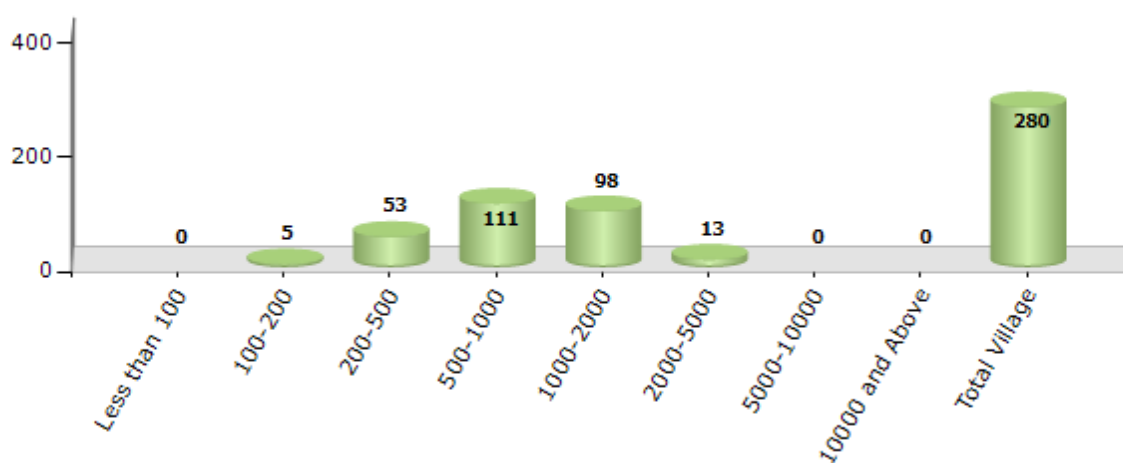
Contd....

Demographic

Number of Villages by Population Size - 2011

Less than 100	100-200	200-500	500-1000	1000-2000	2000-5000	5000-10000	10000 and Above	Total Village
0	5	53	111	98	13	0	0	280

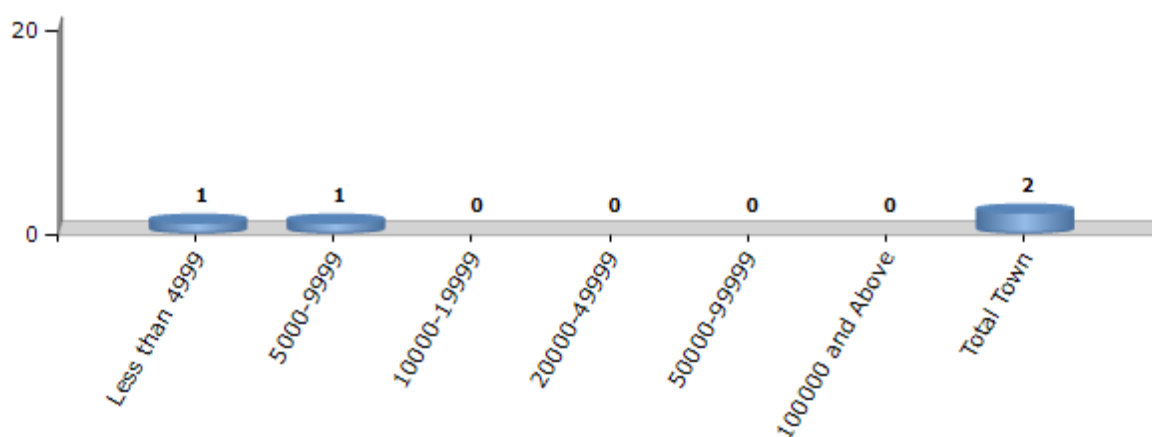
Number of Villages by Population Size - 2011



Number of Towns by Population Size - 2011

Less than 4999	5000-9999	10000-19999	20000-49999	50000-99999	100000 and Above	Total Town
1	1	0	0	0	0	2

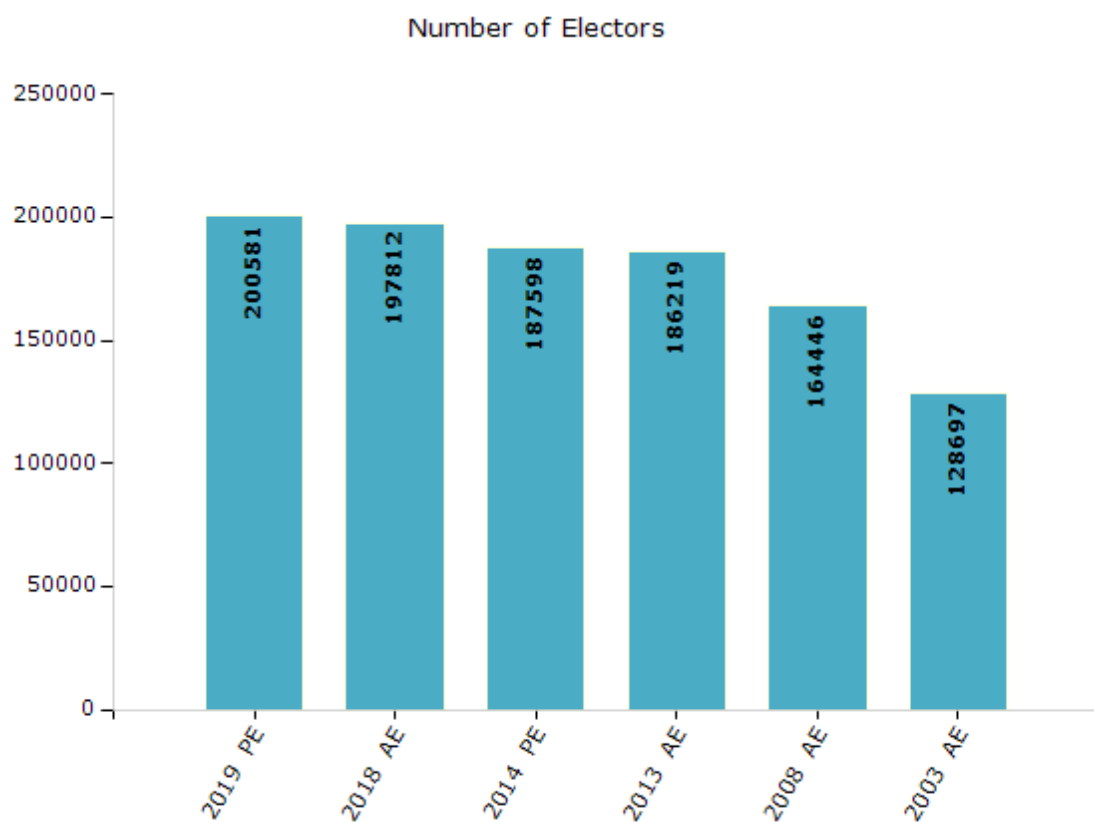
Number of Towns by Population Size - 2011



Electoral Features

Electoral by Male & Female

Year	Male	Female	Others	Total	Year	Male	Female	Others	Total
2019 PE	100270	100311	0	200581	2009 PE	-	-	-	-
2018 AE	98844	98968	0	197812	2008 AE	82986	81460	-	164446
2014 PE	94436	93162	0	187598	2004 PE	-	-	-	-
2013 AE	93883	92336	0	186219	2003 AE	65079	63618	-	128697

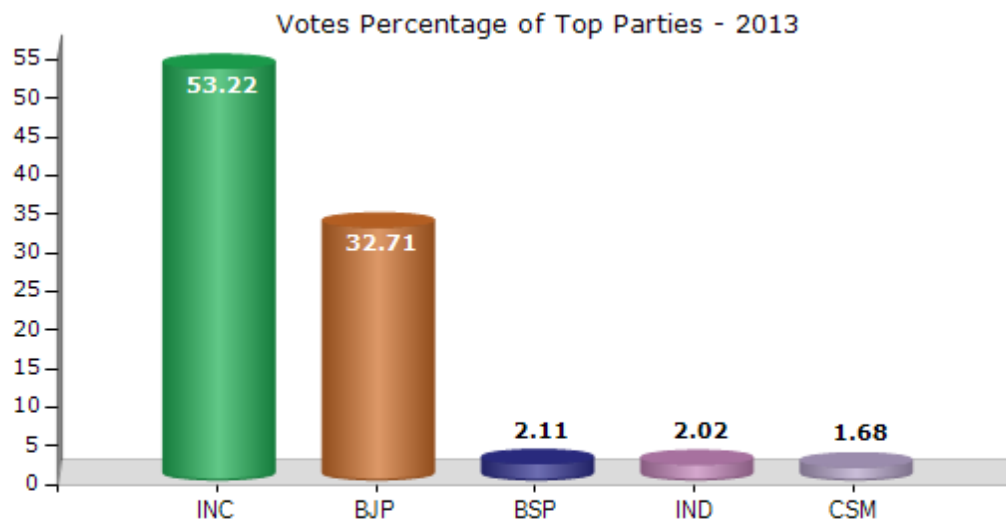


Note : AE : Assembly Election, PE : Assembly Segment of Parliamentary Election

Historical Summary Election Results

Summary Result of Assembly Election - 2013

Candidate Name	Party	Votes	Votes %
Dr. Preetam Ram	INC	82585	53.22
Siddhnath Paikra	BJP	50762	32.71
Krishna Kumar Tigga	BSP	3282	2.11
Suresh Paikra	IND	3138	2.02
Prabhat Bela Markam	CSM	2612	1.68
Yashoda	IND	2194	1.41
Basanti Paikra	IND	2043	1.32
Girwar	NCP	1271	0.82
Ajeet Kumar Singh	IND	1184	0.76
	NOTA	6118	3.94



Polling Station Level Election Results

Number and Name of Polling Stations (PS) (2018)

Number of Polling Stations	Name of Polling Stations	Number of Polling Stations	Name of Polling Stations
1	Karamdiha	22	Parasvarkla
2	Kodaura	23	Parasvarkla 'K'
3	Toni	24	Khokhniya
4	Kotdeeha	25	Dhandhapur
5	Bhendri	26	Dhandhapur
6	Parasvarkhurd	27	Revtpur
7	Pakradi	28	Shivpur
8	Murka	29	Kundikla
9	Gopalpur	30	Khodro
10	Karavan	31	Badoli
11	Karvan 'K'	32	Badoli K
12	Tharki	33	Sidhma
13	Kundikhurd	34	Sidhma
14	Bagadhi	35	Akhorakhurd
15	Singchora	36	Sidhma
16	Narasinghpur	37	Madneshvarpur
17	Chilmakla	38	Kakna
18	Markadand	39	Kakna K
19	Duppi	40	Ghatgaon
20	Choura	41	Balrampur
21	Choura K	42	Ara

Contd....

Polling Station Level Election Results

Polling Station-wise Votes Secured by Overall Top Five Parties in Samri Assembly in Assembly Election (AE) under Sarguja Parliamentary Constituency in Chhattisgarh (2018)

Number of Polling Station	Winner - Chintamani Mahraj (INC)	Runner-up - Sidhnath Paikra (BJP)	3rd - Mitkoo Bhagat (BSP)	4th - Arjun Sandily (SP)	5th - Pawan Kumar Nag (BMUP)	NOTA	Other	Total Votes Secured
36	458	277	9	5	1	23	37	810
37	862	125	31	11	4	18	26	1077
38	454	145	7	1	1	23	21	652
39	225	239	2	4	1	16	11	498
40	517	188	21	12	7	29	42	816
41	298	82	6	4	2	19	10	421
42	229	202	33	5	3	14	17	503
43	320	217	18	2	8	8	17	590
44	319	473	31	8	8	26	35	900
45	457	280	18	2	1	47	37	842
46	289	248	20	7	14	14	34	626
47	202	91	8	6	1	18	12	338
48	418	70	6	2	3	32	10	541
49	469	230	17	7	2	20	16	761
50	459	193	10	4	0	30	20	716
51	437	221	17	2	0	24	25	726
52	507	247	20	9	1	40	26	850
53	571	43	20	3	9	20	25	691
54	472	91	19	1	2	15	12	612
55	429	253	7	6	4	35	33	767
56	286	69	7	2	58	34	42	498
57	414	44	13	4	9	38	40	562
58	471	315	18	16	14	49	46	929
59	453	315	9	15	10	23	51	876
60	303	207	13	5	8	22	45	603
61	648	129	14	2	3	22	18	836
62	606	123	16	5	1	32	24	807
63	616	174	21	4	23	42	49	929
64	257	132	47	5	112	35	57	645
65	613	50	33	2	6	14	9	727
66	274	82	5	2	2	10	11	386
67	308	159	20	2	3	17	14	523
68	399	158	11	2	9	10	12	601
69	347	221	1	1	0	5	7	582
70	217	252	1	1	2	5	4	482

Contd....

Polling Station Level Election Results

Winner, Runner-up and 3rd Party Position & Winning Margin According to Polling Stations in Samri Assembly in Assembly Election (AE) under Sarguja Parliamentary Constituency in Chhattisgarh (2018)

Polling Station Number	Winner Party	Winner Votes (%)	Runner-up Party	Runner-up Votes (%)	Winning Margin Votes (%)	Third Party	Third Party Votes (%)	Other Votes (%)
71	INC	351 (63.47)	BJP	154 (27.85)	197 (35.62)	BSP	17 (3.07)	31 (5.61)
72	INC	236 (64.31)	BJP	103 (28.07)	133 (36.24)	BSP	9 (2.45)	19 (5.18)
73	INC	432 (71.17)	BJP	123 (20.26)	309 (50.91)	BSP	12 (1.98)	40 (6.59)
74	INC	325 (66.06)	BJP	123 (25)	202 (41.06)	BSP	10 (2.03)	34 (6.91)
75	INC	173 (54.92)	BJP	101 (32.06)	72 (22.86)	BMUP	18 (5.71)	23 (7.3)
76	INC	310 (52.1)	BJP	214 (35.97)	96 (16.13)	BSP	23 (3.87)	48 (8.07)
77	INC	437 (68.17)	BJP	143 (22.31)	294 (45.86)	BSP	26 (4.06)	35 (5.46)
78	BJP	144 (54.96)	INC	61 (23.28)	83 (31.68)	BSP	45 (17.18)	12 (4.58)
79	INC	482 (56.51)	BJP	306 (35.87)	176 (20.64)	BSP	9 (1.06)	56 (6.57)
80	INC	216 (71.05)	BJP	65 (21.38)	151 (49.67)	BSP	5 (1.64)	18 (5.92)
81	INC	251 (61.82)	BJP	116 (28.57)	135 (33.25)	BMUP	11 (2.71)	28 (6.9)
82	INC	266 (58.08)	BJP	145 (31.66)	121 (26.42)	BMUP	18 (3.93)	29 (6.33)
83	INC	574 (62.87)	BJP	246 (26.94)	328 (35.93)	BSP	22 (2.41)	71 (7.78)
84	INC	362 (62.74)	BJP	106 (18.37)	256 (44.37)	BSP	83 (14.38)	26 (4.51)
85	INC	441 (58.8)	BJP	204 (27.2)	237 (31.6)	BSP	44 (5.87)	61 (8.13)
86	BJP	333 (48.05)	INC	244 (35.21)	89 (12.84)	BSP	21 (3.03)	95 (13.71)
87	INC	512 (53)	BJP	319 (33.02)	193 (19.98)	BSP	59 (6.11)	76 (7.87)
88	INC	388 (58.43)	BJP	204 (30.72)	184 (27.71)	BSP	15 (2.26)	57 (8.58)
89	INC	385 (77.78)	BJP	57 (11.52)	328 (66.26)	BSP	14 (2.83)	39 (7.88)
90	BJP	220 (43.39)	INC	216 (42.6)	4 (0.79)	BSP	17 (3.35)	54 (10.65)
91	INC	265 (47.75)	BJP	218 (39.28)	47 (8.47)	IND (RN)	12 (2.16)	60 (10.81)
92	INC	488 (70.32)	BJP	114 (16.43)	374 (53.89)	BSP	26 (3.75)	66 (9.51)
93	BJP	229 (48.11)	INC	182 (38.24)	47 (9.87)	BSP	43 (9.03)	22 (4.62)
94	BJP	342 (44.36)	INC	290 (37.61)	52 (6.75)	BMUP	58 (7.52)	81 (10.51)
95	BJP	242 (64.19)	INC	81 (21.49)	161 (42.7)	BMUP	22 (5.84)	32 (8.49)
96	BJP	226 (52.44)	INC	125 (29)	101 (23.44)	BSP	33 (7.66)	47 (10.9)
97	BJP	217 (44.83)	INC	169 (34.92)	48 (9.91)	BSP	60 (12.4)	38 (7.85)
98	INC	294 (73.13)	BJP	50 (12.44)	244 (60.69)	BSP	7 (1.74)	51 (12.69)
99	BJP	307 (73.62)	SP	18 (4.32)	289 (69.3)	INC	13 (3.12)	79 (18.94)
100	BJP	320 (50.96)	INC	184 (29.3)	136 (21.66)	SP	18 (2.87)	106 (16.88)
101	BJP	179 (50.56)	INC	101 (28.53)	78 (22.03)	IND (MPS)	13 (3.67)	61 (17.23)
102	BJP	419 (64.66)	INC	146 (22.53)	273 (42.13)	IND (AT)	14 (2.16)	69 (10.65)
103	INC	338 (53.57)	BJP	252 (39.94)	86 (13.63)	BSP	6 (0.95)	35 (5.55)
104	INC	282 (50.09)	BJP	210 (37.3)	72 (12.79)	IND (MPS)	14 (2.49)	57 (10.12)
105	INC	587 (62.85)	BJP	259 (27.73)	328 (35.12)	BSP	11 (1.18)	77 (8.24)

Contd....

Socio-Economic Amenities - Rural

Access to Education Facilities

Particulars	Number of Village (% of Population)				
	Available	Not Available	If Not Available (Distance of Nearest Facility)		
			A	B	C
Govt. Primary School	278 (100)	2 (0)	2 (0)	0 (0)	0 (0)
Private Primary School	19 (11)	261 (89)	0 (0)	0 (0)	0 (0)
Govt. Middle School	194 (79)	86 (21)	57 (14)	16 (4)	5 (1)
Private Middle School	14 (8)	266 (92)	0 (0)	0 (0)	0 (0)
Govt. Secondary School	22 (15)	258 (85)	66 (24)	115 (38)	60 (16)
Private Secondary School	9 (4)	271 (96)	6 (3)	1 (0)	0 (0)
Govt. Senior Secondary School	12 (10)	268 (90)	40 (16)	93 (33)	71 (21)
Private Senior Secondary School	8 (4)	272 (96)	6 (3)	1 (0)	0 (0)
Govt. Arts and Science Degree College	1 (1)	279 (99)	6 (3)	30 (12)	176 (64)
Private Arts and Science Degree College	1 (0)	279 (100)	0 (0)	0 (0)	2 (0)
Govt. Engineering College	0 (0)	280 (100)	0 (0)	0 (0)	193 (67)
Private Engineering College	0 (0)	280 (100)	0 (0)	0 (0)	0 (0)
Govt. Medicine College	0 (0)	280 (100)	0 (0)	0 (0)	231 (79)
Private Medicine College	1 (0)	279 (100)	0 (0)	0 (0)	0 (0)
Govt. Management Institute	0 (0)	280 (100)	0 (0)	0 (0)	213 (71)
Private Management Institute	0 (0)	280 (100)	0 (0)	0 (0)	16 (6)
Govt. Polytechnic	0 (0)	280 (100)	0 (0)	0 (0)	275 (98)
Private Polytechnic	0 (0)	280 (100)	0 (0)	0 (0)	0 (0)
Govt. Vocational Training School/ITI	0 (0)	280 (100)	5 (3)	13 (5)	253 (88)
Private Vocational Training School/ITI	0 (0)	280 (100)	0 (0)	0 (0)	0 (0)
Govt. Non Formal Training Centre	0 (0)	280 (100)	5 (3)	13 (5)	168 (52)
Private Non Formal Training Centre	3 (1)	277 (99)	0 (0)	0 (0)	0 (0)
Govt. School For Disabled	0 (0)	280 (100)	0 (0)	0 (0)	112 (39)
Private School For Disabled	1 (0)	279 (100)	0 (0)	0 (0)	63 (29)
Government Others	0 (0)	280 (100)	0 (0)	0 (0)	0 (0)
Private Others	0 (0)	280 (100)	0 (0)	0 (0)	0 (0)

Note : Distance A : Less than 5 km; B : Between 5-10 km; C : 10+ km.; Source : Data Analysis is based on 2011 Census.

DISCLAIMER

The Terms of Use and Disclaimer of Datanet India Private Limited (hereinafter referred to as "Datanet") for use of this analysis report of **Samri Assembly Constituency (Samri Vidhan Sabha)** :-

1. **Assembly Factbook™** is a Registered Trade Mark owned by Datanet.
2. All the maps are sketched and graphical representation only and have not been drawn to the scale and also not to represent the actual geographical area or boundary of the unit.
3. The data for the aforesaid analysis is based on authentic sources and has been culled from the various publications of Census, CSO and NSSO for district and block level data, various central and state government departments, Central & State Elections Commissions and the concerned Returning Officers' releases, Electoral Rolls, Election results and allied publications, internal assessment, surveys, estimates and analysis. Therefore, certain adjustment of data at micro level may have been done to arrive closer to the macro data.
4. Data have been provided on an "As Is" and "As AVAILABLE" basis
5. The colours shown in the maps or diagram and charts of a particular party, alliance or AC are indicative and do not represent them.
6. This publication which includes maps, sheets, graphs and data would be the property under copyright of Datanet only. The user may use these for its internal study, analysis and research purposes. It's public display, re-selling or any commercial uses by the user are not allowed.
7. Datanet has taken due care and caution in compilation and processing of data and allied information, but does not guarantee the accuracy, adequacy or completeness of any information/analysis and will be not responsible for any errors or omissions or for the results obtained from the use of such information/analysis.
8. All the contents for the publication have been culled from various authentic sources and Datanet reasonably believes such sources to be reliable, but does not make any representations, express or implied as to the accuracy or fitness of use of such information. The information or contents of the information/analysis do not constitute advice and should not be relied upon in making (or refraining from making) any decision. Any reliance placed upon the information provided by Datanet is the sole responsibility and strictly at the user's risk.
9. In no event will Datanet be liable for any damages (including, without limitation, damages for loss of business projects, or loss of profits) arising in contract, tort or otherwise from the use of or inability to use any of its contents, or from any action taken (or refrained from being taken) as a result of using the analysis or any of its contents. Datanet its directors, owners, editors, officials, employees, distributor and agents or any associate will not be liable for any errors in the information contained or any consequences arising from the use of the contents of the provided information/analysis.
10. If any provision of these terms and conditions is held invalid or illegal or unenforceable for any reason by any court of competent jurisdiction, such provision shall be severed and the remainder of provisions of the terms and conditions shall continue in full force and effect as if the Term of Use had been executed with the invalid, illegal or unenforceable provision eliminated.
11. If there are any discrepancies in the information provided, please bring it to attention of Datanet for suitable rectification measures.

Buy Online This Complete Book At
Indiastat Publication Book Store

www.indiastatpublications.com

or go directly at

<http://www.indiastatpublications.com>
[Assembly_factbook/Chhattisgarh/Surguja/Samri](http://www.indiastatpublications.com/Assembly_factbook/Chhattisgarh/Surguja/Samri)

 **indiastat**elections

ISBN : 978-93-87312-90-6



9 789387 312906