



Chhattisgarh

Assembly Factbook™

Sitapur Assembly Constituency



Key Electoral Data of Sitapur
Assembly Constituency (Vidhan Sabha)

Chhattisgarh

Assembly Factbook™

Sitapur Assembly Constituency



Sitapur Vidhan Sabha

Editor & Director

Dr. R.K. Thukral

Research Editor

Dr. Shafeeq Rahman

Compiled, Researched and Published by Datanet India Pvt. Ltd.

D-100, 1st Floor,

Okhla Industrial Area, Phase-I,
New Delhi- 110020.

Ph.: 91-11- 43580781-84

Email : support@indiastatpublications.com

Website : www.indiastatelections.com

Online Book Store :

www.indiastatpublications.com

Report No. : AFB/CG-11-0125

ISBN : 978-93-87312-94-4

First Edition : January, 2018

Eighth Updated Edition : January, 2025

Price : Rs. 11500/-

US\$ 310

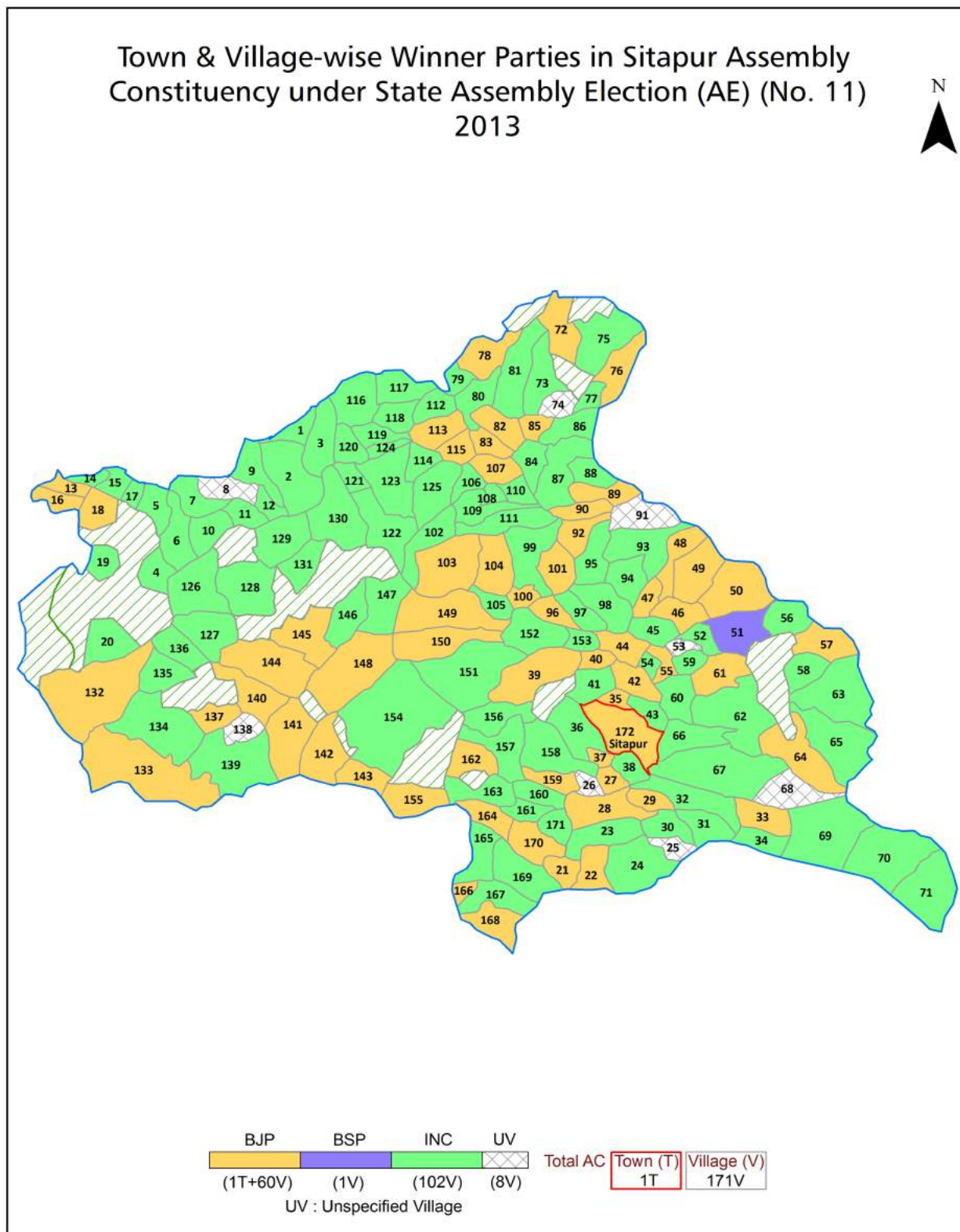
© Datanet India Pvt. Ltd.

All rights reserved. No part of this book may be reproduced, stored in a retrieval system or transmitted in any form or by any means, mechanical photocopying, photographing, scanning, recording or otherwise without the prior written permission of the publisher. Please refer to Disclaimer at page no. 196 for the use of this publication.

Printed in India

No.	Particulars	Page No.
	Introduction	
1	Assembly Constituency - (Vidhan Sabha) at a Glance Features of Assembly as per Delimitation Commission of India (2008)	1-2
	Location and Political Maps	
2	Location Map Boundaries of Assembly Constituency - (Vidhan Sabha in District Boundaries of Assembly Constituency under Parliamentary Constituency - (Lok Sabha) Town & Village-wise Winner Parties- 2024, 2023, 2019, 2018, 2014, 2013, 2009 and 2008	3-11
	Administrative Setup (2011)	
3	District Sub-district Towns Villages Inhabited Villages Uninhabited Villages Village Panchayat Intermediate Panchayat	12-20
	Demographics (2011)	
4	Population Households Rural/Urban Population Towns and Villages by Population Size Sex Ratio (Total & 0-6 Years) Religious Population Social Population Literacy Rate	21-22
	Electoral Features	
5	Important Dates of Last Elections Held Electors by Gender Service Electors Voters Voters Turnout Polling Stations & Average Number of Electors per Polling Station Electors by Age Group Present Elected Representatives	23-28
	Historical Summary Election Results	
6	Vote Share of Major Parties Winning Margin (Number & Percentage Polarity of Parties Summary Result of Assembly Segment of Parliamentary Elections 2024, 2019, 2014, 2009 and 2004 Summary Result of Assembly Elections 2023, 2018, 2013, 2008 and 2003	29-40
	Polling Station Level Election Results	
7	Name and Number of Polling Station 2024, 2023, 2019, 2018, 2014, 2013, 2009 and 2008 Polling Station-wise Electors, Voters & Voters Turnout 2024, 2023, 2019, 2018, 2014, 2013, 2009 and 2008 Polling Station wise Elections Results 2024, 2023, 2019, 2018, 2014, 2013, 2009 and 2008	41-174
	Share of Assembly Constituency	
8	Share of Assembly Constituency - (Vidhan Sabha) in State, District and Parliamentary Constituency - (Lok Sabha)	175
	Socio-Economic Amenities (2011)	
9	Access to Administrative Units Agricultural, Manufacturing and Industrial Commodities Demographic Indicators Education Health & Manpower Drinking Water Supply Sanitation Entertainment and Recreations Infrastructure Power Food Allocation Distribution and Marketing of Agriculture Commodities Infrastructure Transport and Road Infrastructure Communication Banking and Financial Services Land Use Irrigation Source	177-191
10	Abbreviation & Sources	193-194
11	Disclaimer	196

Location & Political Map



Administrative Setup

List of Village Panchayat & Intermediate Panchayat (Block) Name - 2011

Village Name	Village Panchayat Name	Intermediate Panchayat Name
Adchi	Adchi	Ambikapur
Amatoli	Amatoli	Sitapur
Amgaon	Samaniya	Mainpat
Ara	Ara	Sitapur
Asgawan	Paiga	Mainpat
Askara Alias Madwasarai	Kuniya	Mainpat
Bada Damali	Bada Damali	Ambikapur
Bagdoli	Dhekidoli	Sitapur
Baijnathpur	Birimkela	Batauli
Balampur	Balampur	Batauli
Bamlaya	Sontarai	Sitapur
Bandana	Bandana	Mainpat
Baneya	Baneya	Sitapur
Bansajhal	Bansajhal	Batauli
Banshipur	Banshipur	Sitapur
Barbehla	Barbehla	Sitapur
Bargai	Motipur	Ambikapur
Bargawan	Bargawan	Ambikapur
Barima	Barima	Mainpat
Basen	Basen	Batauli
Bataikela	Bataikela	Batauli
Batauli	Batauli	Batauli
Belgaon	Belgaon	Sitapur
Beljora	Beljora	Sitapur
Belkota	Belkota	Batauli
Benai	Girhuldih	Sitapur
Bhalu Kachhar	Nawapara Khurd	Ambikapur
Bharatpur	Bharatpur	Sitapur
Bhatko	Bhatko	Batauli

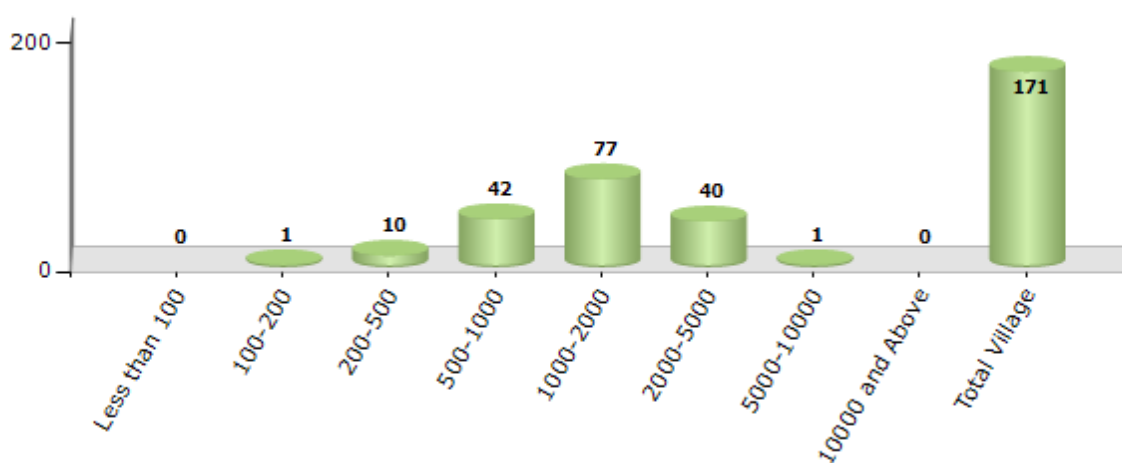
Contd....

Demographic

Number of Villages by Population Size - 2011

Less than 100	100-200	200-500	500-1000	1000-2000	2000-5000	5000-10000	10000 and Above	Total Village
0	1	10	42	77	40	1	0	171

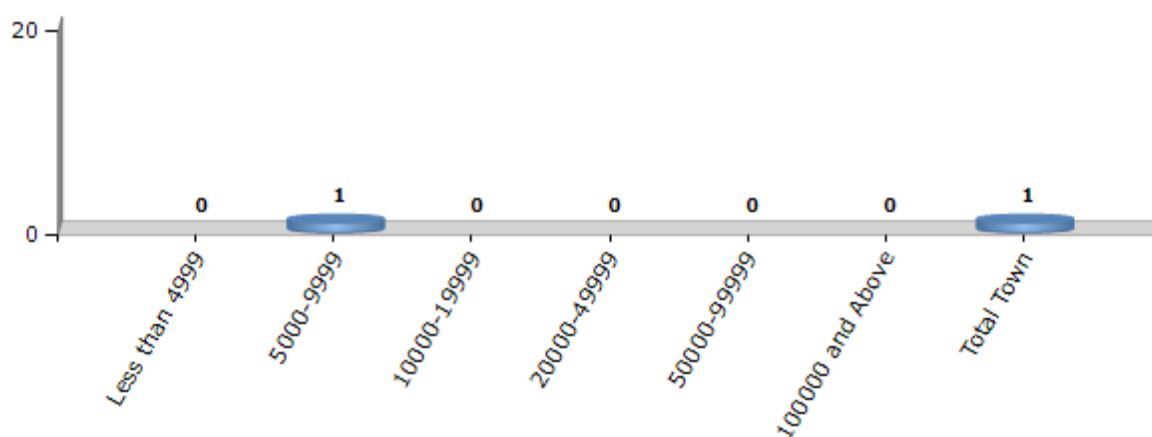
Number of Villages by Population Size - 2011



Number of Towns by Population Size - 2011

Less than 4999	5000-9999	10000-19999	20000-49999	50000-99999	100000 and Above	Total Town
0	1	0	0	0	0	1

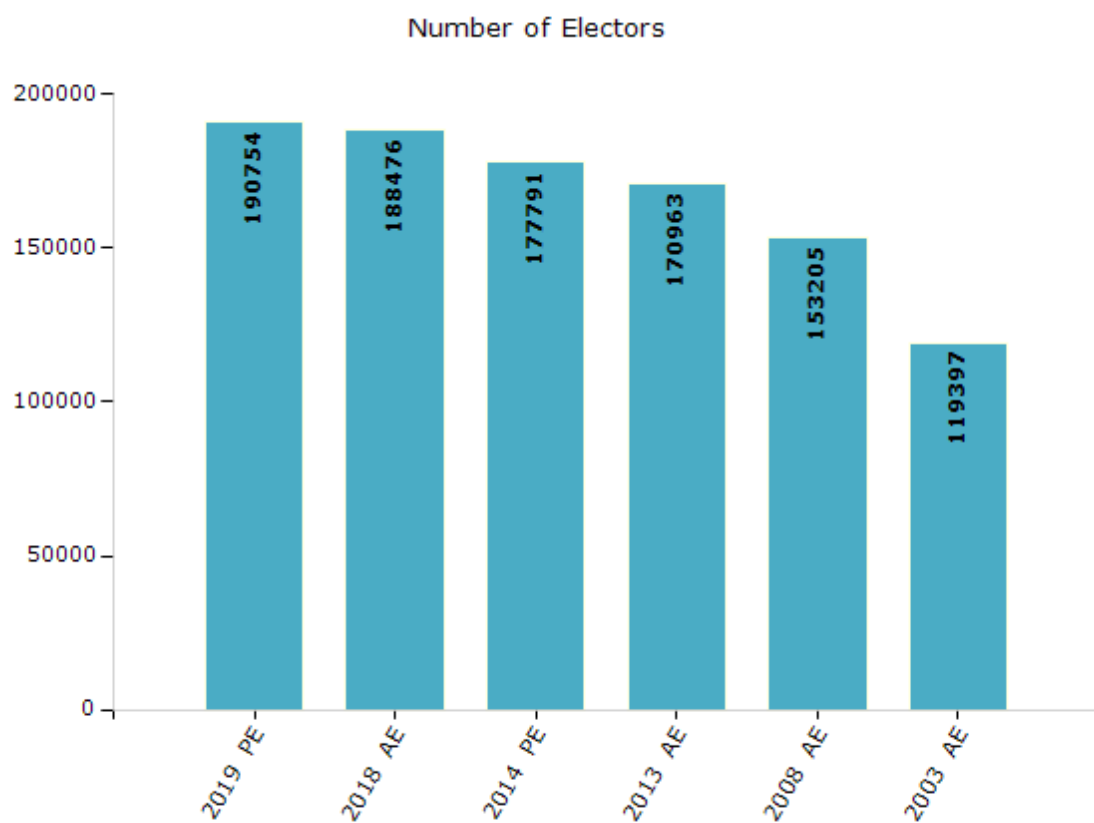
Number of Towns by Population Size - 2011



Electoral Features

Electoral by Male & Female

Year	Male	Female	Others	Total	Year	Male	Female	Others	Total
2019 PE	94611	96143	0	190754	2009 PE	-	-	-	-
2018 AE	93189	95281	6	188476	2008 AE	77137	76068	-	153205
2014 PE	88952	88827	12	177791	2004 PE	-	-	-	-
2013 AE	85785	85168	10	170963	2003 AE	59782	59615	-	119397

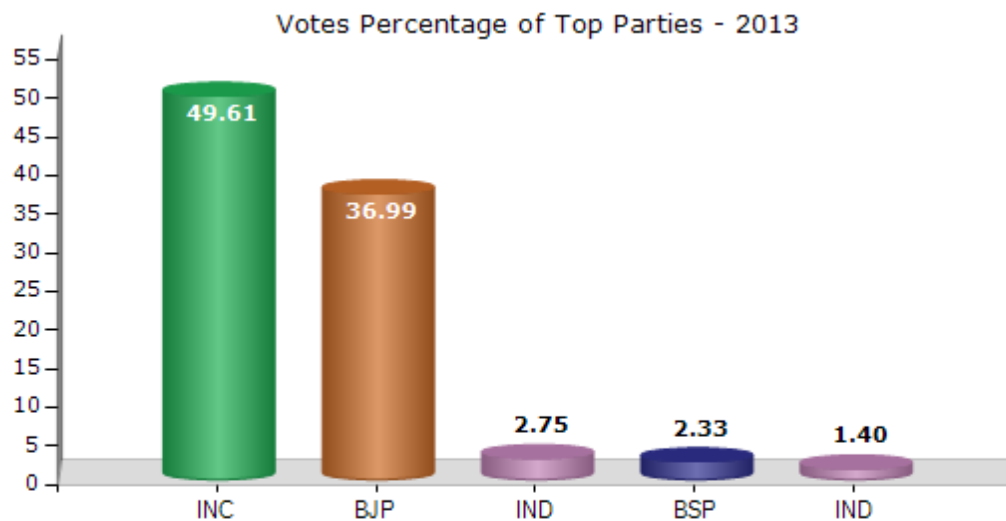


Note : AE : Assembly Election, PE : Assembly Segment of Parliamentary Election

Historical Summary Election Results

Summary Result of Assembly Election - 2013

Candidate Name	Party	Votes	Votes %
Amarjeet Bhagat	INC	70217	49.61
Raja Ram Bhagat	BJP	52362	36.99
Ram Chandra Paikra	IND	3887	2.75
Ram Sai Bhagat	BSP	3297	2.33
Stephan Lakra	IND	1982	1.4
Balamdina Ekka	IND	1402	0.99
Sudhan Nagwanshi (Khadadorna)	IND	893	0.63
Raj Kumar Ekka (Amarjeet)	IND	785	0.55
Deodatt Singh Paikra	IND	721	0.51
	NOTA	5996	4.24



Polling Station Level Election Results

Number and Name of Polling Stations (PS) (2018)

Number of Polling Stations	Name of Polling Stations	Number of Polling Stations	Name of Polling Stations
1	Motipur	22	Karra -1
2	Baragavan 1	23	Karra - 2
3	Baragavan 2	24	Maheshpur
4	Navaparakhurd	25	Podhikla
5	Bhalukachar	26	Podhikla 1
6	Baragai	27	Gahila-1
7	Parasapali	28	Gahila-2
8	Nandmali 1	29	Belkota
9	Nanadamali - 2	30	Jhargawan
10	Badadamali 1	31	Umapur
11	Badhadmali 2	32	Manja
12	Paakjaam-3(Pakjam)	33	Kalipur
13	Pampapura Or Rampa	34	Laigoo
14	Khajuri	35	Chiranga-1
15	Kumharta	36	Chiranga-2
16	Navangar 1	37	Karadna
17	Navanagar - 2	38	Bhatko -1
18	Rakeli	39	Bhatko - 2
19	Navaparakala	40	Kunkurikala-1
20	Kuniyakala	41	Kunkurikala-2
21	Adhchi	42	Batauli-1

Contd....

Polling Station Level Election Results

Polling Station-wise Votes Secured by Overall Top Five Parties in Sitapur Assembly in Assembly Election (AE) under Sarguja Parliamentary Constituency in Chhattisgarh (2018)

Number of Polling Station	Winner - Amarjeet Bhagat (E) (INC)	Runner-up - Professor Gopal Ram (BJP)	3rd - Setram Bara (JCCJ)	4th - Shanti Prakash (IND)	5th - Ashok Tirkey (AAP)	NOTA	Other	Total Votes Secured
36	343	133	1	10	5	27	14	533
37	453	94	6	11	0	37	32	633
38	411	157	5	8	4	26	25	636
39	241	105	4	4	5	12	10	381
40	213	316	5	3	6	10	41	594
41	293	212	4	4	3	9	13	538
42	298	346	0	3	4	6	14	671
43	288	220	1	4	6	14	14	547
44	467	192	19	7	8	14	31	738
45	667	113	1	12	9	20	28	850
46	361	301	3	13	5	28	23	734
47	427	142	17	7	10	40	20	663
48	344	327	4	8	9	31	21	744
49	310	192	16	9	8	25	20	580
50	304	174	2	5	0	18	15	518
51	412	57	4	5	1	8	56	543
52	193	240	4	10	2	20	33	502
53	481	363	10	16	12	28	38	948
54	262	188	25	8	6	15	12	516
55	276	50	4	3	3	9	3	348
56	253	65	5	6	3	8	10	350
57	241	161	5	8	12	8	26	461
58	406	124	6	12	17	19	28	612
59	423	38	9	5	2	24	7	508
60	277	278	21	10	13	21	16	636
61	188	246	12	3	3	17	15	484
62	269	298	1	6	9	11	15	609
63	617	271	12	5	8	8	32	953
64	270	95	2	2	2	9	19	399
65	201	226	5	2	5	9	17	465
66	147	142	2	4	5	13	20	333
67	464	146	9	16	5	40	16	696
68	310	137	17	3	2	7	6	482
69	479	111	8	9	6	20	15	648
70	456	303	13	8	15	30	26	851

Contd....

Polling Station Level Election Results

Winner, Runner-up and 3rd Party Position & Winning Margin According to Polling Stations in Sitapur Assembly in Assembly Election (AE) under Sarguja Parliamentary Constituency in Chhattisgarh (2018)

Polling Station Number	Winner Party	Winner Votes (%)	Runner-up Party	Runner-up Votes (%)	Winning Margin Votes (%)	Third Party	Third Party Votes (%)	Other Votes (%)
71	BJP	134 (56.07)	INC	88 (36.82)	46 (19.25)	IND (SP)	6 (2.51)	11 (4.6)
72	INC	439 (48.56)	BJP	381 (42.15)	58 (6.41)	IND (MT)	24 (2.65)	60 (6.64)
73	INC	565 (66.08)	BJP	228 (26.67)	337 (39.41)	JCCJ	9 (1.05)	53 (6.2)
74	INC	472 (71.41)	BJP	100 (15.13)	372 (56.28)	IND (SP)	12 (1.82)	77 (11.65)
75	INC	157 (44.73)	BJP	156 (44.44)	1 (0.29)	IND (SP)	9 (2.56)	29 (8.26)
76	BJP	227 (56.05)	INC	142 (35.06)	85 (20.99)	JCCJ	8 (1.98)	28 (6.91)
77	BJP	518 (62.04)	INC	238 (28.5)	280 (33.54)	IND (SP)	17 (2.04)	62 (7.43)
78	INC	151 (55.93)	BJP	100 (37.04)	51 (18.89)	IND (SP)	4 (1.48)	15 (5.56)
79	BJP	354 (63.9)	INC	151 (27.26)	203 (36.64)	IND (SP)	8 (1.44)	41 (7.4)
80	BJP	309 (60.95)	INC	126 (24.85)	183 (36.1)	AAP	32 (6.31)	40 (7.89)
81	INC	592 (69.81)	BJP	172 (20.28)	420 (49.53)	IND (SP)	9 (1.06)	75 (8.84)
82	BJP	502 (60.12)	INC	212 (25.39)	290 (34.73)	JCCJ	40 (4.79)	81 (9.7)
83	BJP	225 (48.49)	INC	202 (43.53)	23 (4.96)	IND (SP)	9 (1.94)	28 (6.03)
84	INC	525 (59.06)	BJP	246 (27.67)	279 (31.39)	IND (MT)	51 (5.74)	67 (7.54)
85	INC	433 (55.8)	BJP	274 (35.31)	159 (20.49)	AAP	14 (1.8)	55 (7.09)
86	BJP	191 (50.93)	INC	145 (38.67)	46 (12.26)	JCCJ	6 (1.6)	33 (8.8)
87	INC	538 (67.93)	BJP	171 (21.59)	367 (46.34)	AAP	21 (2.65)	62 (7.83)
88	BJP	262 (45.64)	INC	249 (43.38)	13 (2.26)	JCCJ	36 (6.27)	27 (4.7)
89	INC	346 (58.54)	BJP	196 (33.16)	150 (25.38)	JCCJ	19 (3.21)	30 (5.08)
90	INC	334 (47.04)	BJP	327 (46.06)	7 (0.98)	JCCJ	16 (2.25)	33 (4.65)
91	INC	279 (69.75)	BJP	66 (16.5)	213 (53.25)	JCCJ	15 (3.75)	40 (10)
92	INC	520 (81.89)	BJP	54 (8.5)	466 (73.39)	JCCJ	33 (5.2)	28 (4.41)
93	INC	511 (62.93)	BJP	206 (25.37)	305 (37.56)	AAP	19 (2.34)	76 (9.36)
94	INC	223 (63.71)	BJP	94 (26.86)	129 (36.85)	AAP	6 (1.71)	27 (7.71)
95	INC	274 (40.77)	BJP	240 (35.71)	34 (5.06)	IND (MT)	78 (11.61)	80 (11.9)
96	INC	572 (64.85)	BJP	221 (25.06)	351 (39.79)	IND (MT)	34 (3.85)	55 (6.24)
97	INC	284 (69.61)	BJP	58 (14.22)	226 (55.39)	AAP	9 (2.21)	57 (13.97)
98	INC	482 (58.28)	BJP	251 (30.35)	231 (27.93)	IND (SP)	10 (1.21)	84 (10.16)
99	INC	321 (75.18)	BJP	49 (11.48)	272 (63.7)	AAP	29 (6.79)	28 (6.56)
100	INC	407 (53.76)	BJP	195 (25.76)	212 (28)	IND (MT)	21 (2.77)	134 (17.7)
101	INC	427 (78.78)	BJP	54 (9.96)	373 (68.82)	JCCJ	6 (1.11)	55 (10.15)
102	BJP	411 (45.97)	INC	392 (43.85)	19 (2.12)	IND (SP)	15 (1.68)	76 (8.5)
103	INC	401 (49.45)	BJP	310 (38.22)	91 (11.23)	AAP	19 (2.34)	81 (9.99)
104	INC	398 (54.15)	BJP	210 (28.57)	188 (25.58)	IND (SP)	24 (3.27)	103 (14.01)
105	INC	497 (66.71)	BJP	128 (17.18)	369 (49.53)	AAP	15 (2.01)	105 (14.09)

Contd....

Socio-Economic Amenities - Rural

Access to Education Facilities

Particulars	Number of Village (% of Population)				
	Available	Not Available	If Not Available (Distance of Nearest Facility)		
			A	B	C
Govt. Primary School	171 (100)	0 (0)	0 (0)	0 (0)	0 (0)
Private Primary School	26 (22)	145 (78)	0 (0)	0 (0)	0 (0)
Govt. Middle School	156 (96)	15 (4)	13 (3)	1 (0)	0 (0)
Private Middle School	16 (14)	155 (86)	0 (0)	0 (0)	0 (0)
Govt. Secondary School	29 (27)	142 (73)	54 (29)	56 (29)	18 (7)
Private Secondary School	3 (3)	168 (97)	5 (2)	0 (0)	0 (0)
Govt. Senior Secondary School	18 (18)	153 (82)	43 (23)	59 (34)	27 (12)
Private Senior Secondary School	3 (3)	168 (97)	4 (2)	0 (0)	1 (1)
Govt. Arts and Science Degree College	1 (1)	170 (99)	7 (5)	20 (13)	132 (74)
Private Arts and Science Degree College	0 (0)	171 (100)	0 (0)	0 (0)	2 (1)
Govt. Engineering College	0 (0)	171 (100)	0 (0)	0 (0)	155 (90)
Private Engineering College	0 (0)	171 (100)	0 (0)	0 (0)	2 (1)
Govt. Medicine College	0 (0)	171 (100)	0 (0)	0 (0)	154 (90)
Private Medicine College	0 (0)	171 (100)	0 (0)	0 (0)	3 (2)
Govt. Management Institute	0 (0)	171 (100)	0 (0)	0 (0)	132 (78)
Private Management Institute	0 (0)	171 (100)	0 (0)	0 (0)	6 (3)
Govt. Polytechnic	0 (0)	171 (100)	0 (0)	0 (0)	171 (100)
Private Polytechnic	0 (0)	171 (100)	0 (0)	0 (0)	0 (0)
Govt. Vocational Training School/ITI	0 (0)	171 (100)	1 (0)	0 (0)	168 (98)
Private Vocational Training School/ITI	0 (0)	171 (100)	0 (0)	0 (0)	0 (0)
Govt. Non Formal Training Centre	1 (1)	170 (99)	0 (0)	0 (0)	64 (40)
Private Non Formal Training Centre	0 (0)	171 (100)	0 (0)	0 (0)	0 (0)
Govt. School For Disabled	0 (0)	171 (100)	0 (0)	5 (2)	66 (38)
Private School For Disabled	1 (1)	170 (99)	0 (0)	8 (5)	70 (42)
Government Others	0 (0)	171 (100)	0 (0)	0 (0)	0 (0)
Private Others	0 (0)	171 (100)	0 (0)	0 (0)	0 (0)

Note : Distance A : Less than 5 km; B : Between 5-10 km; C : 10+ km.; Source : Data Analysis is based on 2011 Census.

DISCLAIMER

The Terms of Use and Disclaimer of Datanet India Private Limited (hereinafter referred to as "Datanet") for use of this analysis report of **Sitapur Assembly Constituency (Sitapur Vidhan Sabha)** :-

1. **Assembly Factbook™** is a Registered Trade Mark owned by Datanet.
2. All the maps are sketched and graphical representation only and have not been drawn to the scale and also not to represent the actual geographical area or boundary of the unit.
3. The data for the aforesaid analysis is based on authentic sources and has been culled from the various publications of Census, CSO and NSSO for district and block level data, various central and state government departments, Central & State Elections Commissions and the concerned Returning Officers' releases, Electoral Rolls, Election results and allied publications, internal assessment, surveys, estimates and analysis. Therefore, certain adjustment of data at micro level may have been done to arrive closer to the macro data.
4. Data have been provided on an "As Is" and "As AVAILABLE" basis
5. The colours shown in the maps or diagram and charts of a particular party, alliance or AC are indicative and do not represent them.
6. This publication which includes maps, sheets, graphs and data would be the property under copyright of Datanet only. The user may use these for its internal study, analysis and research purposes. It's public display, re-selling or any commercial uses by the user are not allowed.
7. Datanet has taken due care and caution in compilation and processing of data and allied information, but does not guarantee the accuracy, adequacy or completeness of any information/analysis and will be not responsible for any errors or omissions or for the results obtained from the use of such information/analysis.
8. All the contents for the publication have been culled from various authentic sources and Datanet reasonably believes such sources to be reliable, but does not make any representations, express or implied as to the accuracy or fitness of use of such information. The information or contents of the information/analysis do not constitute advice and should not be relied upon in making (or refraining from making) any decision. Any reliance placed upon the information provided by Datanet is the sole responsibility and strictly at the user's risk.
9. In no event will Datanet be liable for any damages (including, without limitation, damages for loss of business projects, or loss of profits) arising in contract, tort or otherwise from the use of or inability to use any of its contents, or from any action taken (or refrained from being taken) as a result of using the analysis or any of its contents. Datanet its directors, owners, editors, officials, employees, distributor and agents or any associate will not be liable for any errors in the information contained or any consequences arising from the use of the contents of the provided information/analysis.
10. If any provision of these terms and conditions is held invalid or illegal or unenforceable for any reason by any court of competent jurisdiction, such provision shall be severed and the remainder of provisions of the terms and conditions shall continue in full force and effect as if the Term of Use had been executed with the invalid, illegal or unenforceable provision eliminated.
11. If there are any discrepancies in the information provided, please bring it to attention of Datanet for suitable rectification measures.

Buy Online This Complete Book At
Indiastat Publication Book Store

www.indiastatpublications.com

or go directly at

<http://www.indiastatpublications.com>
[Assembly_factbook/Chhattisgarh/Surguja/Sitapur](http://www.indiastatpublications.com/Assembly_factbook/Chhattisgarh/Surguja/Sitapur)

 **indiastat**elections

ISBN : 978-93-87312-94-4



9 789387 312944