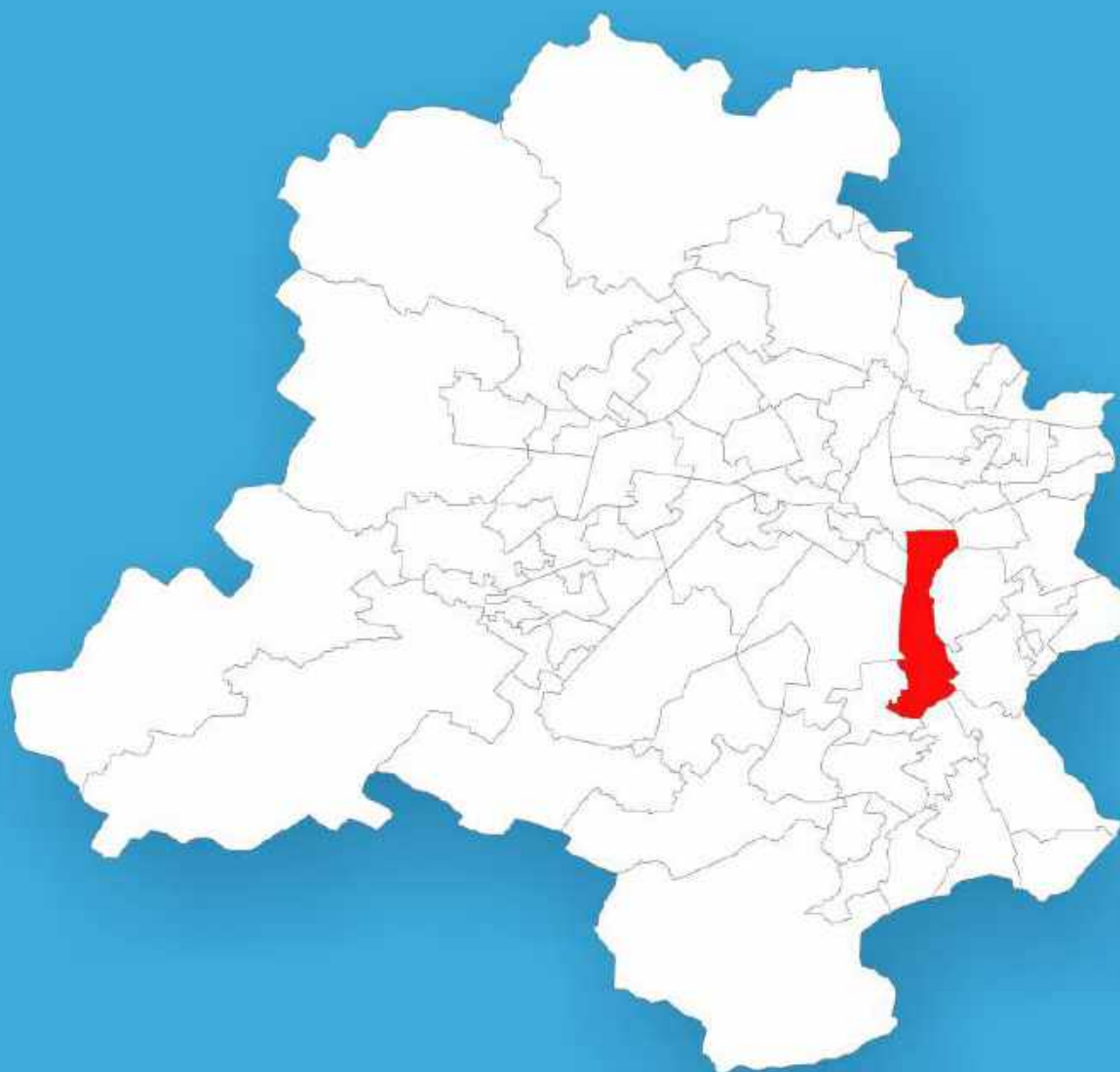




Delhi

# Assembly Factbook™

Jangpura Assembly Constituency

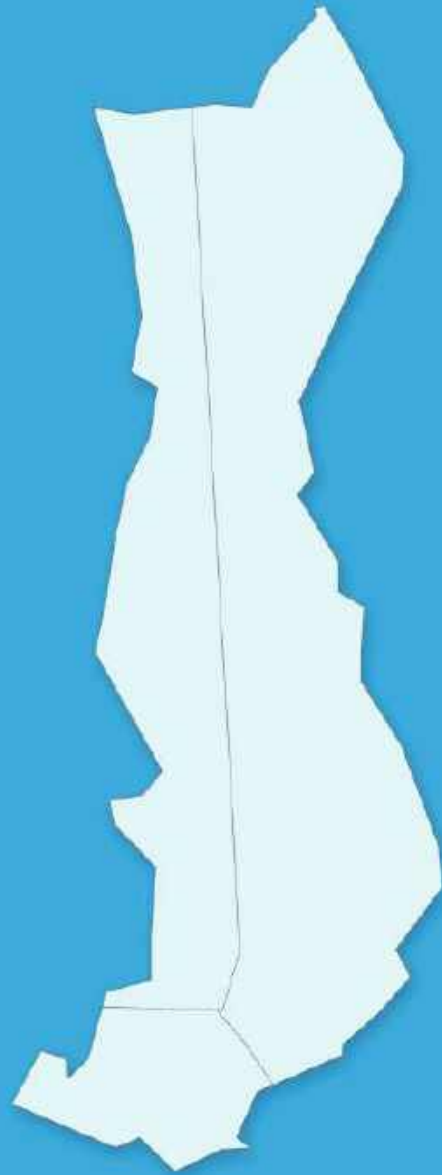


Key Electoral Data of Jangpura  
Assembly Constituency (Vidhan Sabha)

Delhi

# Assembly Factbook™

Jangpura Assembly Constituency



Jangpura Vidhan Sabha

## **Editor & Director**

Dr. R.K. Thukral

## **Research Editor**

Dr. Shafeeq Rahman

## **Compiled, Researched and Published by Datanet India Pvt. Ltd.**

D-100, 1st Floor,

Okhla Industrial Area, Phase-I,  
New Delhi- 110020.

Ph.: 91-11- 43580781-84

Email : support@indiastatpublications.com

Website : www.indiastatelections.com

## **Online Book Store :**

www.indiastatpublications.com

**Report No. :** AFB/DL-41-0125

**ISBN :** 978-93-5293-417-1

**First Edition :** January, 2018

**Eighth Updated Edition :** January, 2025

**Price :** Rs. 11500/-

US\$ 310

© **Datanet India Pvt. Ltd.**

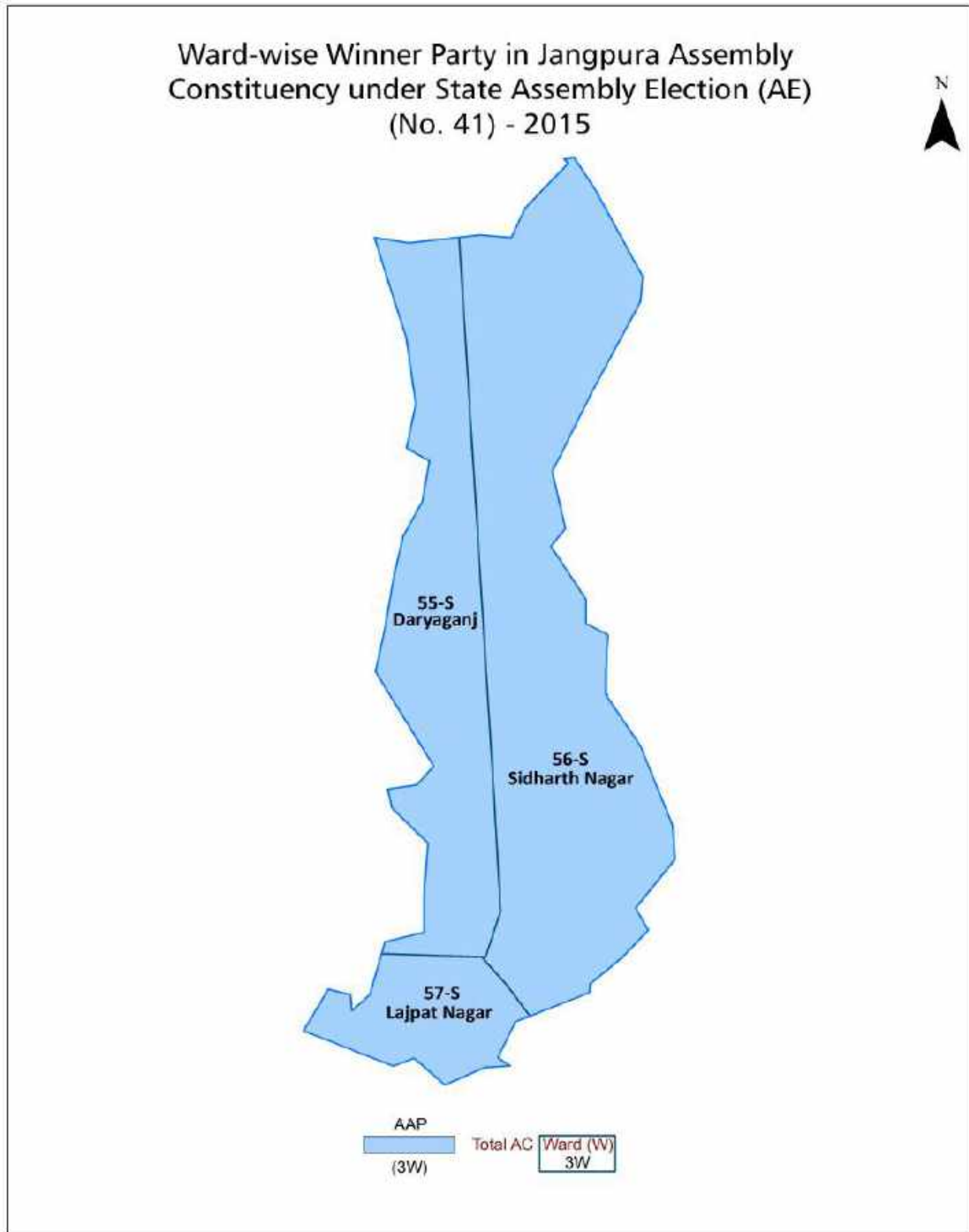
All rights reserved. No part of this book may be reproduced, stored in a retrieval system or transmitted in any form or by any means, mechanical photocopying, photographing, scanning, recording or otherwise without the prior written permission of the publisher. Please refer to Disclaimer at page no. 154 for the use of this publication.

Printed in India

# Contents

No.	Particulars	Page No.
<b>1</b>	<b>Introduction</b> Assembly Constituency at a Glance   Features of Assembly as per Delimitation Commission of India (2008)	<b>1-2</b>
<b>2</b>	<b>Location and Political Maps</b> Location Map   Boundaries of Assembly Constituency in District   Boundaries of Assembly Constituency under Parliamentary Constituency   Ward-wise Winner Parties- 2025, 2024, 2020, 2019, 2015, 2014, 2013, 2009 and 2008	<b>3-11</b>
<b>3</b>	<b>Administrative Setup &amp; Demographics (2011)</b> Ward Name   Ward Number   Population   Population by Ward   Sex Ratio   Religious Population   Social Population	<b>12</b>
<b>4</b>	<b>Electoral Features</b> Important Dates of Last Elections Held   Electors by Gender   Service Electors   Voters   Voters Turnout   Polling Stations & Average Number of Electors per Polling Station   Electors by Age Group   Present Elected Representatives	<b>13-18</b>
<b>5</b>	<b>Historical Summary Election Results</b> Vote Share of Major Parties   Winning Margin (Number & Percentage   Polarity   Summary Result of Assembly Segment of Parliamentary Election 2024, 2019, 2014, 2009, 2004 and 1999   Summary Result of Assembly Elections 2025, 2020, 2015, 2013, 2008, 2003, 1998, 1993, 1983, 1977 and 1972	<b>19-37</b>
<b>6</b>	<b>Polling Station Level Election Results</b> Name and Number of Polling Station 2025, 2024, 2020, 2019, 2015, 2014, 2013, 2009 and 2008   Polling Station-wise Electoral, Voter & Voter Turnout 2025, 2024, 2020, 2019, 2015, 2014, 2013, 2009 and 2008   Polling Station wise Elections Results 2025, 2024, 2020, 2019, 2015, 2014, 2013, 2009 & 2008	<b>38-137</b>
<b>7</b>	<b>MCD Ward Election Result</b> MCD Election 2017 and 2012	<b>138-147</b>
<b>8</b>	<b>Share of Assembly Constituency</b> Share of Assembly Constituency in State and Parliamentary Constituency	<b>148</b>
<b>9</b>	<b>Abbreviation &amp; Sources</b>	<b>151-152</b>
<b>10</b>	<b>Disclaimer</b>	<b>154</b>

Location & Political Map

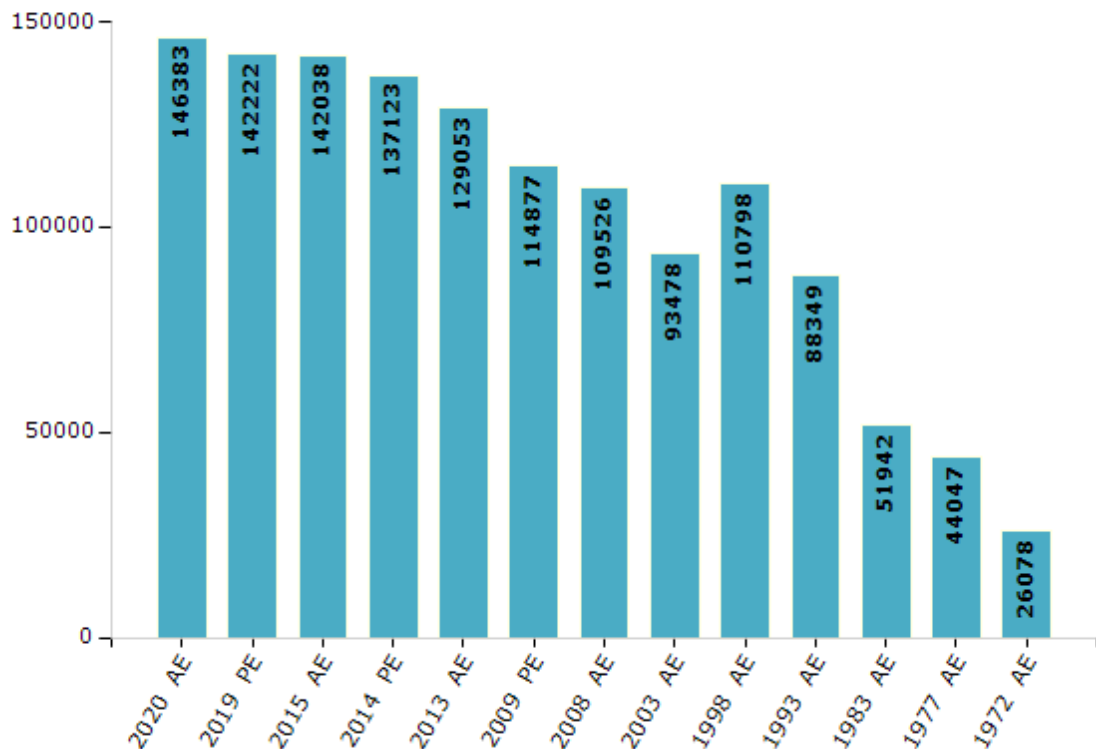


## Electoral Features

### Electors by Male & Female

Year	Male	Female	Others	Total	Year	Male	Female	Others	Total
2020 AE	80101	66276	6	146383	2003 AE	50557	42921	-	93478
2019 PE	77991	64225	6	142222	1999 PE	-	-	-	-
2015 AE	78611	63419	8	142038	1998 AE	62661	48137	-	110798
2014 PE	75706	61410	7	137123	1993 AE	46281	42068	-	88349
2013 AE	71131	57918	4	129053	1983 AE	19741	32201	-	51942
2009 PE	62355	52522	0	114877	1977 AE	25350	18697	-	44047
2008 AE	59183	50343	-	109526	1972 AE	14788	11290	-	26078
2004 PE	-	-	-	-	1952 AE	-	-	-	-

Number of Electors

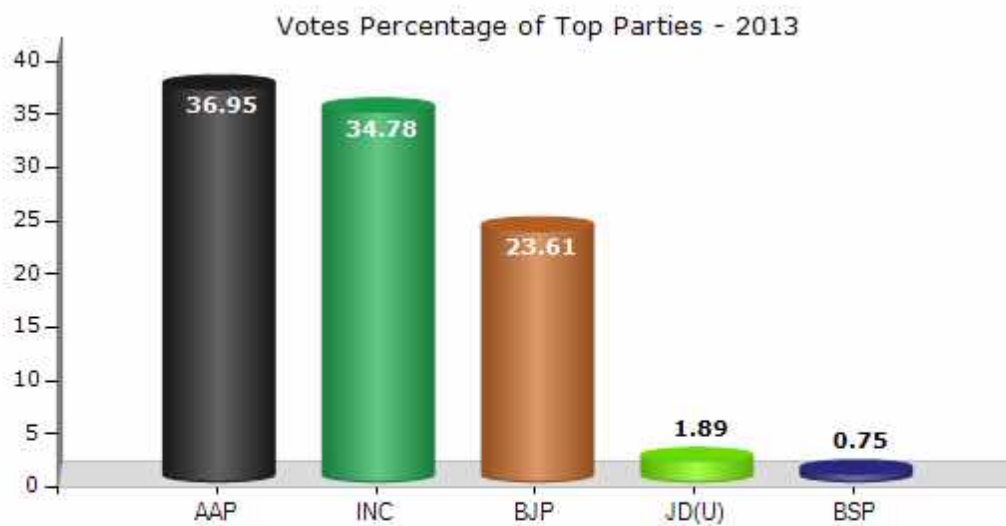


Note : AE : Assembly Election, PE : Assembly Segment of Parliamentary Election

## Historical Summary Election Results

### Summary Result of Assembly Election - 2013

Candidate Name	Party	Votes	Votes %
Maninder Singh Dhir	AAP	29701	36.95
Tarvinder Singh Marwah	INC	27957	34.78
Pankaj Jain	BJP	18978	23.61
Rakesh	JD(U)	1523	1.89
Suresh Chand	BSP	600	0.75
Vijay Choudary	IND	299	0.37
A. Shiva	DMDK	256	0.32
Sandeep Singh	ABVCP	243	0.3
Prem Sagar	IJP	124	0.15
Tarun Saini	IND	72	0.09
Deepak Biswas	IND	67	0.08
	NOTA	555	0.69



## Polling Station Level Election Results

### Number and Name of Polling Stations (PS) (2020)

Number of Polling Stations	Name of Polling Stations	Number of Polling Stations	Name of Polling Stations
1	Happy School Opp,Emp, Exchange, Padam Chand Marg, Daryaganj	22	Mcd Community Centre Basti Hzt. Nizamuddin
2	Happy School Opp,Emp, Exchange, Padam Chand Marg, Daryaganj	23	Mcd Primary School Basti Hzt. Nizamuddin
3	S K V School Daya Nand Marg. Daryaganj	24	Mcd Primary School Basti Hzt. Nizamuddin
4	S K V School Daya Nand Marg. Daryaganj	25	Mcd Community Centre Basti Hzt. Nizamuddin
5	S K V School Daya Nand Marg. Daryaganj	26	Mcd Primary School Basti Hzt. Nizamuddin
6	S K V School Daya Nand Marg. Daryaganj	27	Mcd Primary School Basti Hzt. Nizamuddin
7	S K V School Daya Nand Marg. Daryaganj	28	Mcd Community Centre Basti Hzt. Nizamuddin
8	S K V School Daya Nand Marg. Daryaganj	29	Satyawati Sood Arya Sr. Sec. School Nizamuddin East
9	Govt. Lady Noyce Sec. School Deaf & Dump School Behind Ambedkar Stadium, Feroz Shah Kotla	30	Satyawati Sood Arya Sr. Sec. School Nizamuddin East
10	Mcd Primary School Kotla Firoj Shah	31	Kkc.Quetta Dav Sr.Sec.School Near Railway Station Nizamuddin East
11	Govt. Lady Noyce Sec. School Deaf & Dump School Behind Ambedkar Stadium, Feroz Shah Kotla	32	Kkc.Quetta Dav Sr.Sec.School Near Railway Station Nizamuddin East
12	Mcd Primary School Kotla Firoj Shah	33	Mcd Primary Model Co-Ed School Nangli RAnAPur
13	Garage, Block- K & M Vikas Bhawan	34	Mcd Primary Model Co-Ed School Nangli RAnAPur
14	Transport Deptt. Zonal Office Near I P Depot, I P Estate	35	Mcd Primary Model Co-Ed School Nangli RAnAPur
15	Garage, Block- K & M Vikas Bhawan	36	Mcd Primary Model Co-Ed School Nangli RAnAPur
16	Transport Deptt. Zonal Office Near I P Depot, I P Estate	37	Mcd Primary Co-Ed School Sarai Kale Khan
17	Delhi Public School Mathura Road	38	Mcd Primary Co-Ed School Sarai Kale Khan
18	Delhi Public School Mathura Road	39	Govt. Boys Secondary School Sarai Kale Khan
19	Rwa Community Center Nizamuddin West	40	Govt. Boys Secondary School Sarai Kale Khan
20	Rwa Community Center Nizamuddin West	41	Govt. Boys Secondary School Sarai Kale Khan
21	Mcd Community Centre Basti Hzt. Nizamuddin	42	Govt. Boys Secondary School Sarai Kale Khan

Contd....



## Polling Station Level Election Results

### Polling Station-wise Votes Secured by Overall Top Five Parties in Jangpura Assembly in Assembly Election (AE) under East Delhi Parliamentary Constituency in Delhi (2020)

Number of Polling Station	Winner - Praveen Kumar (AAP)	Runner-up - Impreet Singh Bakshi (BJP)	3rd - Tarvinder Singh Marwah (INC)	4th - Subhash (BSP)	5th - Chandra shekhar Singh (IND)	NOTA	Other	Total Votes Secured
36	384	142	145	0	0	0	0	671
37	417	337	112	4	2	5	2	879
38	386	151	120	3	0	3	1	664
39	328	190	89	1	0	1	2	611
40	367	134	112	3	0	1	0	617
41	258	141	91	1	3	2	2	498
42	341	147	107	0	0	5	1	601
43	363	128	109	1	2	1	0	604
44	266	197	90	2	2	1	2	560
45	176	175	69	1	0	0	0	421
46	300	111	69	4	4	1	0	489
47	354	83	57	4	1	1	0	500
48	409	66	106	2	1	4	2	590
49	274	274	142	1	2	7	3	703
50	204	120	259	5	3	4	3	598
51	313	274	150	0	0	3	0	740
52	334	250	129	0	0	1	0	714
53	304	355	74	4	1	5	0	743
54	387	296	102	4	0	4	0	793
55	256	185	72	2	0	3	0	518
56	411	246	155	2	1	2	1	818
57	342	348	116	2	0	3	0	811
58	380	165	169	3	1	2	0	720
59	435	204	73	1	1	1	1	716
60	260	107	83	1	1	2	1	455
61	508	195	119	18	0	2	1	843
62	540	176	166	2	0	5	1	890
63	319	226	145	0	1	2	0	693
64	158	164	39	0	0	0	2	363
65	350	315	80	0	0	5	0	750
66	405	410	59	1	1	8	1	885
67	323	326	108	0	2	5	1	765
68	342	410	59	0	0	3	0	814
69	266	334	53	1	0	3	0	657
70	210	114	46	6	4	2	0	382

Contd....

## Polling Station Level Election Results

### Winner, Runner-up and 3rd Party Position & Winning Margin According to Polling Stations in Jangpura Assembly in Assembly Election (AE) under East Delhi Parliamentary Constituency in Delhi (2020)

Polling Station Number	Winner Party	Winner Votes (%)	Runner-up Party	Runner-up Votes (%)	Winning Margin Votes (%)	Third Party	Third Party Votes (%)	Other Votes (%)
71	AAP	444 (75.77)	BJP	66 (11.26)	378 (64.51)	INC	64 (10.92)	12 (2.05)
72	AAP	292 (78.28)	INC	42 (11.26)	250 (67.02)	BJP	26 (6.97)	13 (3.49)
73	AAP	584 (57.09)	BJP	297 (29.03)	287 (28.06)	INC	127 (12.41)	15 (1.47)
74	AAP	475 (53.92)	BJP	222 (25.2)	253 (28.72)	INC	165 (18.73)	19 (2.16)
75	BJP	246 (47.58)	AAP	211 (40.81)	35 (6.77)	INC	54 (10.44)	6 (1.16)
76	BJP	209 (46.86)	AAP	185 (41.48)	24 (5.38)	INC	48 (10.76)	4 (0.9)
77	AAP	401 (56.48)	BJP	243 (34.23)	158 (22.25)	INC	60 (8.45)	6 (0.85)
78	AAP	240 (46.6)	BJP	230 (44.66)	10 (1.94)	INC	43 (8.35)	2 (0.39)
79	AAP	349 (46.47)	BJP	339 (45.14)	10 (1.33)	INC	56 (7.46)	7 (0.93)
80	BJP	438 (53.41)	AAP	307 (37.44)	131 (15.97)	INC	66 (8.05)	9 (1.1)
81	BJP	270 (54.55)	AAP	173 (34.95)	97 (19.6)	INC	48 (9.7)	4 (0.81)
82	BJP	296 (52.95)	AAP	213 (38.1)	83 (14.85)	INC	46 (8.23)	4 (0.72)
83	AAP	205 (46.07)	BJP	205 (46.07)	0 (0)	INC	33 (7.42)	2 (0.45)
84	BJP	336 (56.47)	AAP	195 (32.77)	141 (23.7)	INC	54 (9.08)	10 (1.68)
85	AAP	318 (45.49)	BJP	304 (43.49)	14 (2)	INC	74 (10.59)	3 (0.43)
86	BJP	360 (45.86)	AAP	350 (44.59)	10 (1.27)	INC	69 (8.79)	6 (0.76)
87	BJP	398 (46.55)	AAP	386 (45.15)	12 (1.4)	INC	64 (7.49)	7 (0.82)
88	AAP	274 (42.61)	BJP	187 (29.08)	87 (13.53)	INC	170 (26.44)	12 (1.87)
89	AAP	461 (54.11)	BJP	270 (31.69)	191 (22.42)	INC	115 (13.5)	6 (0.7)
90	AAP	250 (37.88)	BJP	236 (35.76)	14 (2.12)	INC	156 (23.64)	18 (2.73)
91	AAP	373 (40.81)	BJP	369 (40.37)	4 (0.44)	INC	154 (16.85)	18 (1.97)
92	AAP	441 (49.89)	BJP	322 (36.43)	119 (13.46)	INC	114 (12.9)	7 (0.79)
93	AAP	454 (47.24)	BJP	359 (37.36)	95 (9.88)	INC	142 (14.78)	6 (0.62)
94	BJP	422 (52.49)	AAP	233 (28.98)	189 (23.51)	INC	144 (17.91)	5 (0.62)
95	AAP	392 (46.67)	BJP	335 (39.88)	57 (6.79)	INC	109 (12.98)	4 (0.48)
96	BJP	329 (44.7)	AAP	291 (39.54)	38 (5.16)	INC	107 (14.54)	9 (1.22)
97	BJP	332 (43.29)	AAP	314 (40.94)	18 (2.35)	INC	119 (15.51)	2 (0.26)
98	AAP	375 (38.98)	INC	293 (30.46)	82 (8.52)	BJP	285 (29.63)	9 (0.94)
99	INC	303 (47.57)	AAP	218 (34.22)	85 (13.35)	BJP	114 (17.9)	2 (0.31)
100	AAP	282 (44.27)	BJP	195 (30.61)	87 (13.66)	INC	157 (24.65)	3 (0.47)
101	AAP	422 (50)	INC	218 (25.83)	204 (24.17)	BJP	197 (23.34)	7 (0.83)
102	AAP	427 (46.62)	BJP	238 (25.98)	189 (20.64)	INC	234 (25.55)	17 (1.86)
103	AAP	284 (50.27)	BJP	147 (26.02)	137 (24.25)	INC	120 (21.24)	14 (2.48)
104	AAP	319 (45.57)	BJP	251 (35.86)	68 (9.71)	INC	121 (17.29)	9 (1.29)
105	BJP	290 (48.99)	AAP	239 (40.37)	51 (8.62)	INC	53 (8.95)	10 (1.69)

Contd....

## MCD Election Results

### Number and Name of Ward (2017)

Number of Ward	Name of Ward	Number of Ward	Name of Ward
055S	Daryaganj		
056S	Sidharth Nagar		
057S	Lajpat Nagar		

### Number and Name of Ward (2012)

Number of Ward	Name of Ward	Number of Ward	Name of Ward
153	Darya Ganj (W)		
154	Nizamuddin		
155	Lajpat Nagar (W)		
156	Bhogal (SCW)		

## MCD Election Results

### Ward-wise Winner & Runner-up in Jangpura Assembly Constituency (MCD Election 2017)

MCD Ward Number	Winner Party	Winner Votes (%)	Runner-up Party	Runner-up Votes (%)	Winning Margin Votes (%)
055S	INC	7559 (34.17)	BJP	7500 (33.91)	59 (0.26)
056S	INC	9294 (36.33)	BJP	7717 (30.16)	1577 (6.17)
057S	BJP	7115 (38.38)	AAP	4821 (26.01)	2294 (12.37)

## MCD Election Results

### Summary Result of Ward 055 S (Daryaganj) : MCD Election - 2017

Candidate Name	Party	Votes	Votes%
<b>Ward 055 S : Daryaganj</b>			
Yasmin Kidwai	INC	7559	34.17
Meeta Bhambhry	BJP	7500	33.91
Sadhna Kumari	AAP	6334	28.64
Shivali	BSP	390	1.76
Rekha Vohra Bhalla	IND	113	0.51
Ariti Goswami	IND	67	0.3
	NOTA	156	0.71

## DISCLAIMER

The Terms of Use and Disclaimer of Datanet India Private Limited (hereinafter referred to as "Datanet") for use of this analysis report of **Jangpura Assembly Constituency (Jangpura Vidhan Sabha)** :-

1. **Assembly Factbook™** is a Registered Trade Mark owned by Datanet.
2. All the maps are sketched and graphical representation only and have not been drawn to the scale and also not to represent the actual geographical area or boundary of the unit.
3. The data for the aforesaid analysis is based on authentic sources and has been culled from the various publications of Census, CSO and NSSO for district and block level data, various central and state government departments, Central & State Elections Commissions and the concerned Returning Officers' releases, Electoral Rolls, Election results and allied publications, internal assessment, surveys, estimates and analysis. Therefore, certain adjustment of data at micro level may have been done to arrive closer to the macro data.
4. Data have been provided on an "As Is" and "As AVAILABLE" basis
5. The colours shown in the maps or diagram and charts of a particular party, alliance or AC are indicative and do not represent them.
6. This publication which includes maps, sheets, graphs and data would be the property under copyright of Datanet only. The user may use these for its internal study, analysis and research purposes. It's public display, re-selling or any commercial uses by the user are not allowed.
7. Datanet has taken due care and caution in compilation and processing of data and allied information, but does not guarantee the accuracy, adequacy or completeness of any information/analysis and will be not responsible for any errors or omissions or for the results obtained from the use of such information/analysis.
8. All the contents for the publication have been culled from various authentic sources and Datanet reasonably believes such sources to be reliable, but does not make any representations, express or implied as to the accuracy or fitness of use of such information. The information or contents of the information/analysis do not constitute advice and should not be relied upon in making (or refraining from making) any decision. Any reliance placed upon the information provided by Datanet is the sole responsibility and strictly at the user's risk.
9. In no event will Datanet be liable for any damages (including, without limitation, damages for loss of business projects, or loss of profits) arising in contract, tort or otherwise from the use of or inability to use any of its contents, or from any action taken (or refrained from being taken) as a result of using the analysis or any of its contents. Datanet its directors, owners, editors, officials, employees, distributor and agents or any associate will not be liable for any errors in the information contained or any consequences arising from the use of the contents of the provided information/analysis.
10. If any provision of these terms and conditions is held invalid or illegal or unenforceable for any reason by any court of competent jurisdiction, such provision shall be severed and the remainder of provisions of the terms and conditions shall continue in full force and effect as if the Term of Use had been executed with the invalid, illegal or unenforceable provision eliminated.
11. If there are any discrepancies in the information provided, please bring it to attention of Datanet for suitable rectification measures.

**Buy Online This Complete Book At  
Datanet India eBooks Store**

[www.indiastatpublications.com](http://www.indiastatpublications.com)

or go directly at

[http://www.indiastatpublications.com/  
Assembly\\_factbook/Delhi/East\\_Delhi/Jangpura](http://www.indiastatpublications.com/Assembly_factbook/Delhi/East_Delhi/Jangpura)



 **india**stat**elections**

ISBN : 978-93-5293-417-1



9 789352 934171