



Delhi

# Assembly Factbook™

Vishwas Nagar Assembly Constituency



Key Electoral Data of Vishwas Nagar  
Assembly Constituency (Vidhan Sabha)

Delhi

# Assembly Factbook™

Vishwas Nagar Assembly Constituency



Vishwas Nagar Vidhan Sabha

## **Editor & Director**

Dr. R.K. Thukral

## **Research Editor**

Dr. Shafeeq Rahman

## **Compiled, Researched and Published by Datanet India Pvt. Ltd.**

D-100, 1st Floor,

Okhla Industrial Area, Phase-I,  
New Delhi- 110020.

Ph.: 91-11- 43580781-84

Email : support@indiastatpublications.com

Website : www.indiastatelections.com

## **Online Book Store :**

www.indiastatpublications.com

**Report No. :** AFB/DL-59-0125

**ISBN :** 978-93-5293-464-5

**First Edition :** January, 2018

**Eighth Updated Edition :** January, 2025

**Price :** Rs. 11500/-

US\$ 310

© **Datanet India Pvt. Ltd.**

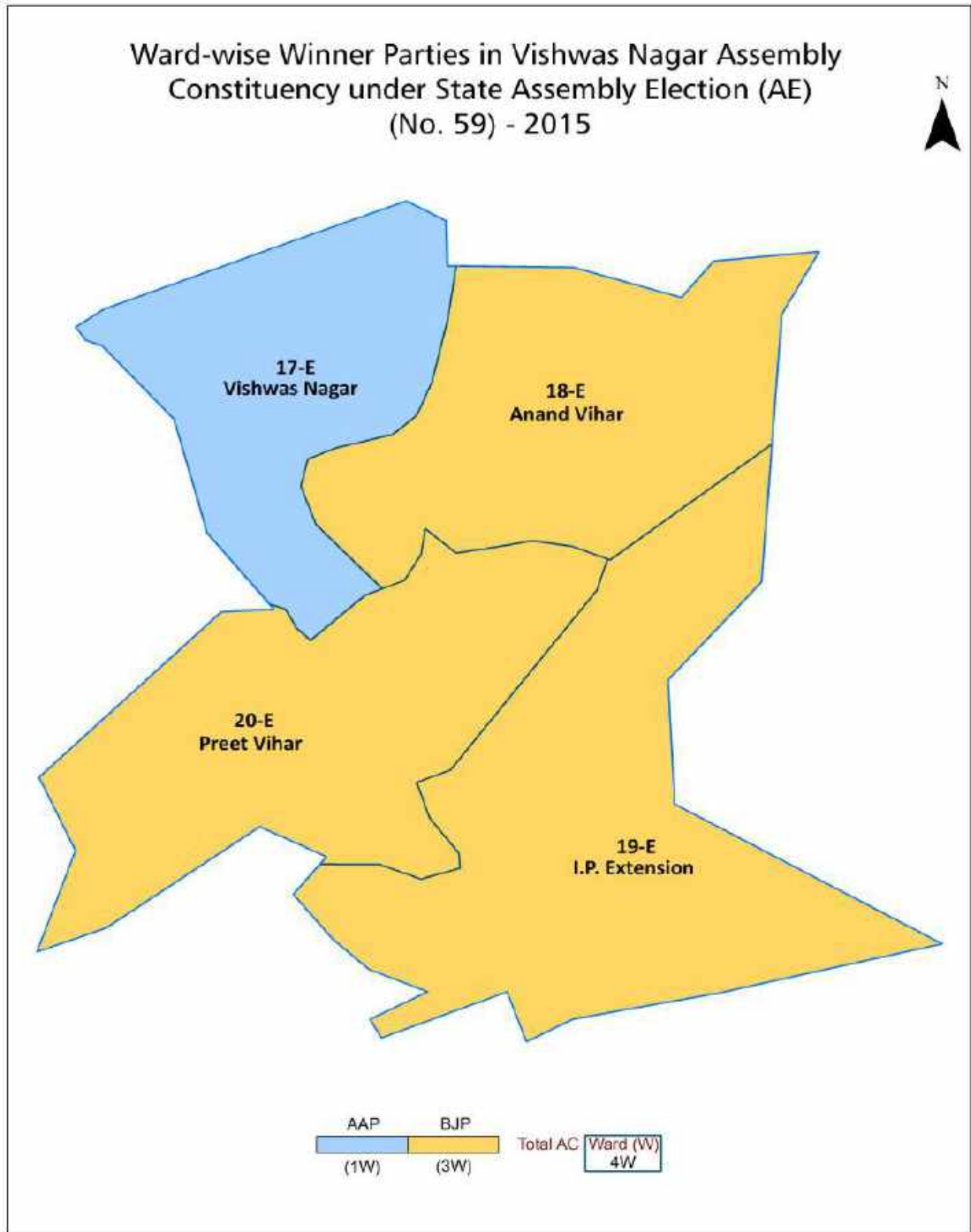
All rights reserved. No part of this book may be reproduced, stored in a retrieval system or transmitted in any form or by any means, mechanical photocopying, photographing, scanning, recording or otherwise without the prior written permission of the publisher. Please refer to Disclaimer at page no. 185 for the use of this publication.

Printed in India

# Contents

No.	Particulars	Page No.
<b>1</b>	<b>Introduction</b> Assembly Constituency at a Glance   Features of Assembly as per Delimitation Commission of India (2008)	<b>1-2</b>
<b>2</b>	<b>Location and Political Maps</b> Location Map   Boundaries of Assembly Constituency in District   Boundaries of Assembly Constituency under Parliamentary Constituency   Ward-wise Winner Parties- 2025, 2024, 2020, 2019, 2015, 2014, 2013, 2009 and 2008	<b>3-11</b>
<b>3</b>	<b>Administrative Setup &amp; Demographics (2011)</b> Ward Name   Ward Number   Population   Population by Ward   Sex Ratio   Religious Population   Social Population	<b>12</b>
<b>4</b>	<b>Electoral Features</b> Important Dates of Last Elections Held   Electors by Gender   Service Electors   Voters   Voters Turnout   Polling Stations & Average Number of Electors per Polling Station   Electors by Age Group   Present Elected Representatives	<b>13-18</b>
<b>5</b>	<b>Historical Summary Election Results</b> Vote Share of Major Parties   Winning Margin (Number & Percentage   Polarity   Summary Result of Assembly Segment of Parliamentary Election 2024, 2019, 2014, 2009, 2004 and 1999   Summary Result of Assembly Elections 2025, 2020, 2015, 2013, 2008, 2003, 1998 and 1993	<b>19-34</b>
<b>6</b>	<b>Polling Station Level Election Results</b> Name and Number of Polling Station 2025, 2024, 2020, 2019, 2015, 2014, 2013, 2009 and 2008   Polling Station-wise Electoral, Voter & Voter Turnout 2025, 2024, 2020, 2019, 2015, 2014, 2013, 2009 and 2008   Polling Station wise Elections Results 2025, 2024, 2020, 2019, 2015, 2014, 2013, 2009 & 2008	<b>35-167</b>
<b>7</b>	<b>MCD Ward Election Result</b> MCD Election 2017 and 2012	<b>168-178</b>
<b>8</b>	<b>Share of Assembly Constituency</b> Share of Assembly Constituency in State and Parliamentary Constituency	<b>179</b>
<b>9</b>	<b>Abbreviation &amp; Sources</b>	<b>182-183</b>
<b>10</b>	<b>Disclaimer</b>	<b>185</b>

Location & Political Map

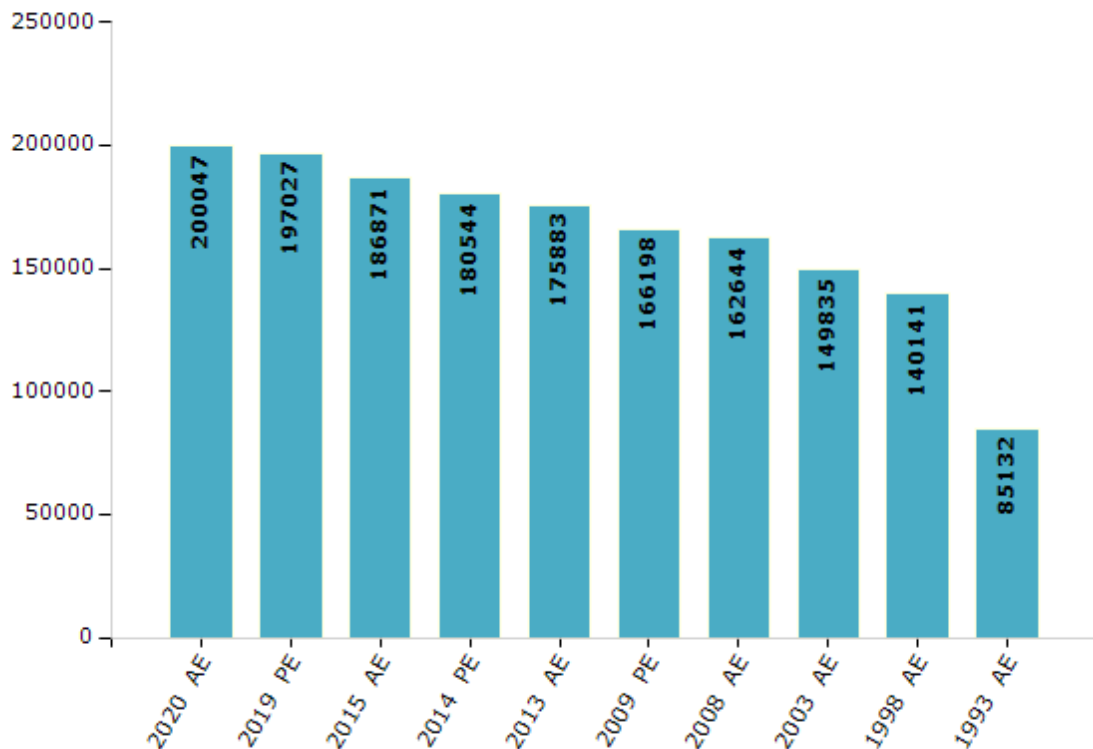


## Electoral Features

### Electors by Male & Female

Year	Male	Female	Others	Total	Year	Male	Female	Others	Total
2020 AE	107449	92591	7	200047	2003 AE	80577	69258	-	149835
2019 PE	106027	90993	7	197027	1999 PE	-	-	-	-
2015 AE	101705	85149	17	186871	1998 AE	77516	62625	-	140141
2014 PE	98209	82315	20	180544	1993 AE	46925	38207	-	85132
2013 AE	95786	80081	16	175883	1983 AE	-	-	-	-
2009 PE	89513	76685	0	166198	1977 AE	-	-	-	-
2008 AE	87238	75406	-	162644	1972 AE	-	-	-	-
2004 PE	-	-	-	-	1952 AE	-	-	-	-

Number of Electors

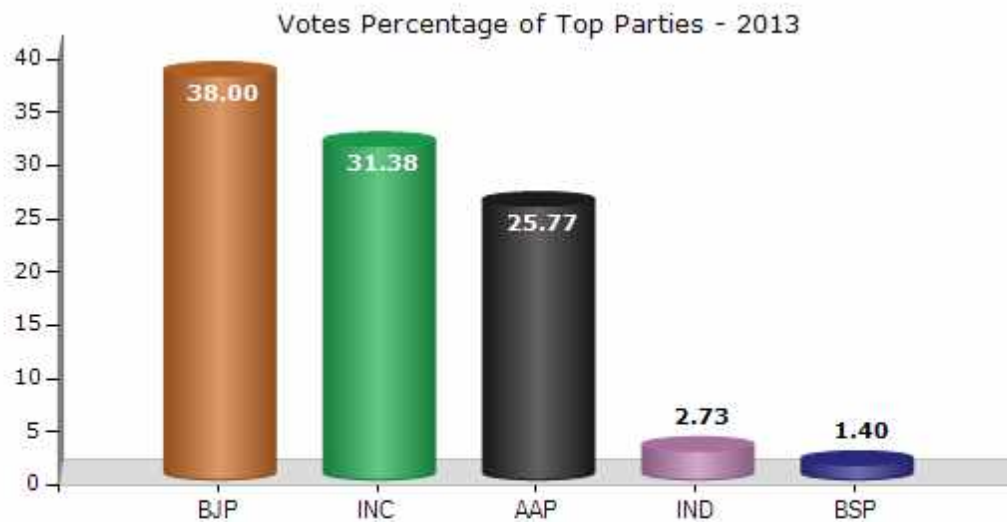


Note : AE : Assembly Election, PE : Assembly Segment of Parliamentary Election

## Historical Summary Election Results

### Summary Result of Assembly Election - 2013

Candidate Name	Party	Votes	Votes %
Om Prakash Sharma	BJP	44801	38
Naseeb Singh	INC	37002	31.38
Dr. Atul Gupta	AAP	30388	25.77
Usha Suryan	IND	3221	2.73
Sudesh Kumar Jain	BSP	1652	1.4
Shaukat Ali	IND	166	0.14
Vijay Kumar Sharma	IND	87	0.07
	NOTA	591	0.5



## Polling Station Level Election Results

### Number and Name of Polling Stations (PS) (2020)

Number of Polling Stations	Name of Polling Stations	Number of Polling Stations	Name of Polling Stations
1	Bal Mandir Public School Defence Enclave	22	Sarvodaya Kanya Vidyalay Karkari Road Vishwas Nagar
2	Bal Mandir Public School Defence Enclave	23	Sarvodaya Kanya Vidyalay Karkari Road Vishwas Nagar
3	Bal Mandir Public School Defence Enclave	24	M.C.Primary School Karan Gali Vishwas Nagar
4	M.C.Primary School Gali No 4,Vishwas Nagar	25	M.C.Primary School Karan Gali Vishwas Nagar
5	St.Vivekanand Modern School Gali No 4 Karkari Road	26	Puneet Public School, Patel Gali Vishwas Nagar
6	St.Vivekanand Modern School Gali No 4 Karkari Road	27	Community Centre Kasturba Nagar
7	Angels Public School Sahdev Gali,Vishwas Nagar	28	Community Centre Kasturba Nagar
8	Puneet Public School, Patel Gali Vishwas Nagar	29	M Cprimary School Kasturba Nagar
9	Puneet Public School, Patel Gali Vishwas Nagar	30	M Cprimary School Kasturba Nagar
10	M.C.Primary School Karan Gali Vishwas Nagar	31	M.C.Primary School Bhikam Singh Colony Vishwas Nagar
11	Puneet Public School, Patel Gali Vishwas Nagar	32	M.C.Primary School Bhikam Singh Colony Vishwas Nagar
12	Community Centre Kasturba Nagar	33	M.C.Primary School Bhikam Singh Colony Vishwas Nagar
13	Community Centre Kasturba Nagar	34	M.C.Primary School Bhikam Singh Colony Vishwas Nagar
14	M.C.Primary School Gali No 4,Vishwas Nagar	35	M C Primary School New Sanjay Amar Colony
15	M.C.Primary School Gali No 4,Vishwas Nagar	36	M C Primary School New Sanjay Amar Colony
16	M.C.Primary School Gali No 4,Vishwas Nagar	37	M C Primary School New Sanjay Amar Colony
17	K M Public School Gali No-10,Vishwas Nagar	38	M C Primary School New Sanjay Amar Colony
18	K M Public School Gali No-10,Vishwas Nagar	39	Sarvodaya Kanya Vidyalay Karkari Road Vishwas Nagar
19	St.Vivekanand Modern School Gali No 4 Karkari Road	40	Sarvodaya Kanya Vidyalay Karkari Road Vishwas Nagar
20	Sarvodaya Kanya Vidyalay Karkari Road Vishwas Nagar	41	Mcd Zonal Office Opp Utcs Complex,East Arjun Nagar
21	Sarvodaya Kanya Vidyalay Karkari Road Vishwas Nagar	42	Mcd Zonal Office Opp Utcs Complex,East Arjun Nagar

Contd....



## Polling Station Level Election Results

### Polling Station-wise Votes Secured by Overall Top Five Parties in Vishwas Nagar Assembly in Assembly Election (AE) under East Delhi Parliamentary Constituency in Delhi (2020)

Number of Polling Station	Winner - Om Prakash Sharma (BJP)	Runner-up - Deepak Singla (AAP)	3rd - Gurcharan Singh (INC)	4th - Dileep Gautam (BSP)	5th - Neesha (IND)	NOTA	Other	Total Votes Secured
36	269	493	57	44	0	3	10	876
37	86	705	54	9	2	4	10	870
38	209	396	44	5	0	1	3	658
39	307	541	99	42	1	5	9	1004
40	421	381	69	39	6	6	7	929
41	270	420	106	12	4	2	18	832
42	306	405	70	15	1	5	8	810
43	287	153	14	0	0	1	1	456
44	344	158	24	0	0	4	0	530
45	412	192	21	0	0	8	1	634
46	399	436	70	2	1	6	3	917
47	467	372	75	2	0	9	5	930
48	554	270	52	1	0	10	0	887
49	364	321	87	2	0	2	3	779
50	398	241	51	1	0	11	1	703
51	354	155	17	0	2	5	0	533
52	185	534	93	23	2	3	3	843
53	251	372	69	19	1	1	3	716
54	365	128	35	0	0	5	0	533
55	444	235	32	0	0	10	2	723
56	173	151	22	1	2	3	0	352
57	276	221	26	2	0	0	2	527
58	303	150	13	2	0	2	1	471
59	373	366	61	6	1	4	4	815
60	271	360	23	7	2	3	4	670
61	202	489	32	13	1	2	4	743
62	141	481	35	5	0	1	4	667
63	375	218	44	2	0	2	1	642
64	521	176	63	1	0	4	1	766
65	460	257	27	1	0	4	0	749
66	392	275	45	18	2	11	5	748
67	413	187	29	0	0	4	0	633
68	398	156	41	0	0	6	1	602
69	343	113	18	0	0	6	0	480
70	599	259	49	2	0	7	0	916

Contd....

## Polling Station Level Election Results

### Winner, Runner-up and 3rd Party Position & Winning Margin According to Polling Stations in Vishwas Nagar Assembly in Assembly Election (AE) under East Delhi Parliamentary Constituency in Delhi (2020)

Polling Station Number	Winner Party	Winner Votes (%)	Runner-up Party	Runner-up Votes (%)	Winning Margin Votes (%)	Third Party	Third Party Votes (%)	Other Votes (%)
71	BJP	583 (68.67)	AAP	223 (26.27)	360 (42.4)	INC	29 (3.42)	14 (1.65)
72	BJP	760 (71.43)	AAP	239 (22.46)	521 (48.97)	INC	49 (4.61)	16 (1.5)
73	BJP	632 (64.69)	AAP	295 (30.19)	337 (34.5)	INC	33 (3.38)	17 (1.74)
74	BJP	505 (64.17)	AAP	245 (31.13)	260 (33.04)	INC	27 (3.43)	10 (1.27)
75	BJP	408 (71.45)	AAP	136 (23.82)	272 (47.63)	INC	20 (3.5)	7 (1.23)
76	BJP	357 (66.48)	AAP	143 (26.63)	214 (39.85)	INC	28 (5.21)	9 (1.68)
77	BJP	477 (67.85)	AAP	174 (24.75)	303 (43.1)	INC	40 (5.69)	12 (1.71)
78	BJP	433 (62.66)	AAP	213 (30.82)	220 (31.84)	INC	36 (5.21)	9 (1.3)
79	BJP	472 (69.11)	AAP	175 (25.62)	297 (43.49)	INC	29 (4.25)	7 (1.02)
80	BJP	410 (64.87)	AAP	183 (28.96)	227 (35.91)	INC	33 (5.22)	6 (0.95)
81	BJP	672 (68.36)	AAP	265 (26.96)	407 (41.4)	INC	41 (4.17)	5 (0.51)
82	BJP	485 (58.5)	AAP	291 (35.1)	194 (23.4)	INC	43 (5.19)	10 (1.21)
83	BJP	490 (58.54)	AAP	283 (33.81)	207 (24.73)	INC	54 (6.45)	10 (1.19)
84	AAP	486 (55.8)	BJP	219 (25.14)	267 (30.66)	INC	131 (15.04)	35 (4.02)
85	AAP	479 (59.5)	BJP	223 (27.7)	256 (31.8)	INC	86 (10.68)	17 (2.11)
86	BJP	275 (56.35)	AAP	169 (34.63)	106 (21.72)	INC	36 (7.38)	8 (1.64)
87	BJP	689 (71.1)	AAP	247 (25.49)	442 (45.61)	INC	26 (2.68)	7 (0.72)
88	BJP	227 (63.23)	AAP	122 (33.98)	105 (29.25)	INC	7 (1.95)	3 (0.84)
89	BJP	479 (69.42)	AAP	158 (22.9)	321 (46.52)	INC	41 (5.94)	12 (1.74)
90	BJP	603 (68.91)	AAP	236 (26.97)	367 (41.94)	INC	27 (3.09)	9 (1.03)
91	BJP	492 (65.17)	AAP	229 (30.33)	263 (34.84)	INC	28 (3.71)	6 (0.79)
92	BJP	542 (66.02)	AAP	241 (29.35)	301 (36.67)	INC	26 (3.17)	12 (1.46)
93	BJP	480 (62.91)	AAP	245 (32.11)	235 (30.8)	INC	32 (4.19)	6 (0.79)
94	BJP	421 (61.19)	AAP	240 (34.88)	181 (26.31)	INC	19 (2.76)	8 (1.16)
95	BJP	484 (52.61)	AAP	362 (39.35)	122 (13.26)	INC	59 (6.41)	15 (1.63)
96	AAP	354 (48.76)	BJP	315 (43.39)	39 (5.37)	INC	50 (6.89)	7 (0.96)
97	AAP	606 (62.28)	BJP	276 (28.37)	330 (33.91)	INC	83 (8.53)	8 (0.82)
98	BJP	368 (44.82)	AAP	365 (44.46)	3 (0.36)	INC	78 (9.5)	10 (1.22)
99	AAP	381 (65.13)	BJP	155 (26.5)	226 (38.63)	INC	46 (7.86)	3 (0.51)
100	BJP	291 (62.05)	AAP	149 (31.77)	142 (30.28)	INC	25 (5.33)	4 (0.85)
101	BJP	422 (64.82)	AAP	189 (29.03)	233 (35.79)	INC	28 (4.3)	12 (1.84)
102	BJP	319 (59.74)	AAP	191 (35.77)	128 (23.97)	INC	23 (4.31)	1 (0.19)
103	BJP	421 (58.55)	AAP	264 (36.72)	157 (21.83)	INC	24 (3.34)	10 (1.39)
104	BJP	436 (61.15)	AAP	244 (34.22)	192 (26.93)	INC	25 (3.51)	8 (1.12)
105	BJP	388 (56.81)	AAP	261 (38.21)	127 (18.6)	INC	21 (3.07)	13 (1.9)

Contd....

## MCD Election Results

### Number and Name of Ward (2017)

Number of Ward	Name of Ward	Number of Ward	Name of Ward
017E	Vishwas Nagar		
018E	Anand Vihar		
019E	I.P. Extension		
020E	Preet Vihar		

### Number and Name of Ward (2012)

Number of Ward	Name of Ward	Number of Ward	Name of Ward
225	Anand Vihar		
226	Vishwash Nagar (SC)		
227	I.P. Extension (W)		
228	Preet Vihar		

## MCD Election Results

### Ward-wise Winner & Runner-up in Vishwas Nagar Assembly Constituency (MCD Election 2017)

MCD Ward Number	Winner Party	Winner Votes (%)	Runner-up Party	Runner-up Votes (%)	Winning Margin Votes (%)
017E	BJP	11565 (43.47)	INC	8332 (31.32)	3233 (12.15)
018E	BJP	12963 (56.22)	INC	6401 (27.76)	6562 (28.46)
019E	BJP	10124 (35.54)	IND (DS)	7378 (25.9)	2746 (9.64)
020E	BJP	10776 (48.57)	INC	7781 (35.07)	2995 (13.5)

## MCD Election Results

### Summary Result of Ward 017 E (Vishwas Nagar) : MCD Election - 2017

Candidate Name	Party	Votes	Votes%
<b>Ward 017 E : Vishwas Nagar</b>			
Anju	BJP	11565	43.47
Versha	INC	8332	31.32
Kunti	AAP	4399	16.53
Poonam Devi	BSP	1832	6.89
Neelam	IND	211	0.79
Preeti	IND	77	0.29
	NOTA	189	0.71

## DISCLAIMER

The Terms of Use and Disclaimer of Datanet India Private Limited (hereinafter referred to as "Datanet") for use of this analysis report of **Vishwas Nagar Assembly Constituency (Vishwas Nagar Vidhan Sabha)** :-

1. **Assembly Factbook™** is a Registered Trade Mark owned by Datanet.
2. All the maps are sketched and graphical representation only and have not been drawn to the scale and also not to represent the actual geographical area or boundary of the unit.
3. The data for the aforesaid analysis is based on authentic sources and has been culled from the various publications of Census, CSO and NSSO for district and block level data, various central and state government departments, Central & State Elections Commissions and the concerned Returning Officers' releases, Electoral Rolls, Election results and allied publications, internal assessment, surveys, estimates and analysis. Therefore, certain adjustment of data at micro level may have been done to arrive closer to the macro data.
4. Data have been provided on an "As Is" and "As AVAILABLE" basis
5. The colours shown in the maps or diagram and charts of a particular party, alliance or AC are indicative and do not represent them.
6. This publication which includes maps, sheets, graphs and data would be the property under copyright of Datanet only. The user may use these for its internal study, analysis and research purposes. It's public display, re-selling or any commercial uses by the user are not allowed.
7. Datanet has taken due care and caution in compilation and processing of data and allied information, but does not guarantee the accuracy, adequacy or completeness of any information/analysis and will be not responsible for any errors or omissions or for the results obtained from the use of such information/analysis.
8. All the contents for the publication have been culled from various authentic sources and Datanet reasonably believes such sources to be reliable, but does not make any representations, express or implied as to the accuracy or fitness of use of such information. The information or contents of the information/analysis do not constitute advice and should not be relied upon in making (or refraining from making) any decision. Any reliance placed upon the information provided by Datanet is the sole responsibility and strictly at the user's risk.
9. In no event will Datanet be liable for any damages (including, without limitation, damages for loss of business projects, or loss of profits) arising in contract, tort or otherwise from the use of or inability to use any of its contents, or from any action taken (or refrained from being taken) as a result of using the analysis or any of its contents. Datanet its directors, owners, editors, officials, employees, distributor and agents or any associate will not be liable for any errors in the information contained or any consequences arising from the use of the contents of the provided information/analysis.
10. If any provision of these terms and conditions is held invalid or illegal or unenforceable for any reason by any court of competent jurisdiction, such provision shall be severed and the remainder of provisions of the terms and conditions shall continue in full force and effect as if the Term of Use had been executed with the invalid, illegal or unenforceable provision eliminated.
11. If there are any discrepancies in the information provided, please bring it to attention of Datanet for suitable rectification measures.

**Buy Online This Complete Book At**  
**Datanet India eBooks Store**

[www.indiastatpublications.com](http://www.indiastatpublications.com)

or go directly at

[http://www.indiastatpublications.com/  
Assembly\\_factbook/Delhi/East\\_Delhi/Vishwas\\_Nagar](http://www.indiastatpublications.com/Assembly_factbook/Delhi/East_Delhi/Vishwas_Nagar)

 **indiastat**elections

ISBN : 978-93-5293-464-5



9 789352 934645