



Delhi

# Assembly Factbook™

Karol Bagh Assembly Constituency




Key Electoral Data of Karol Bagh  
Assembly Constituency (Vidhan Sabha)

Delhi

# Assembly Factbook™

Karol Bagh Assembly Constituency



Karol Bagh Vidhan Sabha

## **Editor & Director**

Dr. R.K. Thukral

## **Research Editor**

Dr. Shafeeq Rahman

## **Compiled, Researched and Published by Datanet India Pvt. Ltd.**

D-100, 1st Floor,

Okhla Industrial Area, Phase-I,  
New Delhi- 110020.

Ph.: 91-11- 43580781-84

Email : support@indiastatpublications.com

Website : www.indiastatelections.com

## **Online Book Store :**

www.indiastatpublications.com

**Report No. :** AFB/DL-23-0123

**ISBN :** 978-93-5293-420-1

**First Edition :** January, 2018

**Sixth Updated Edition :** January, 2023

**Price :** Rs. 11500/-

US\$ 310

© **Datanet India Pvt. Ltd.**

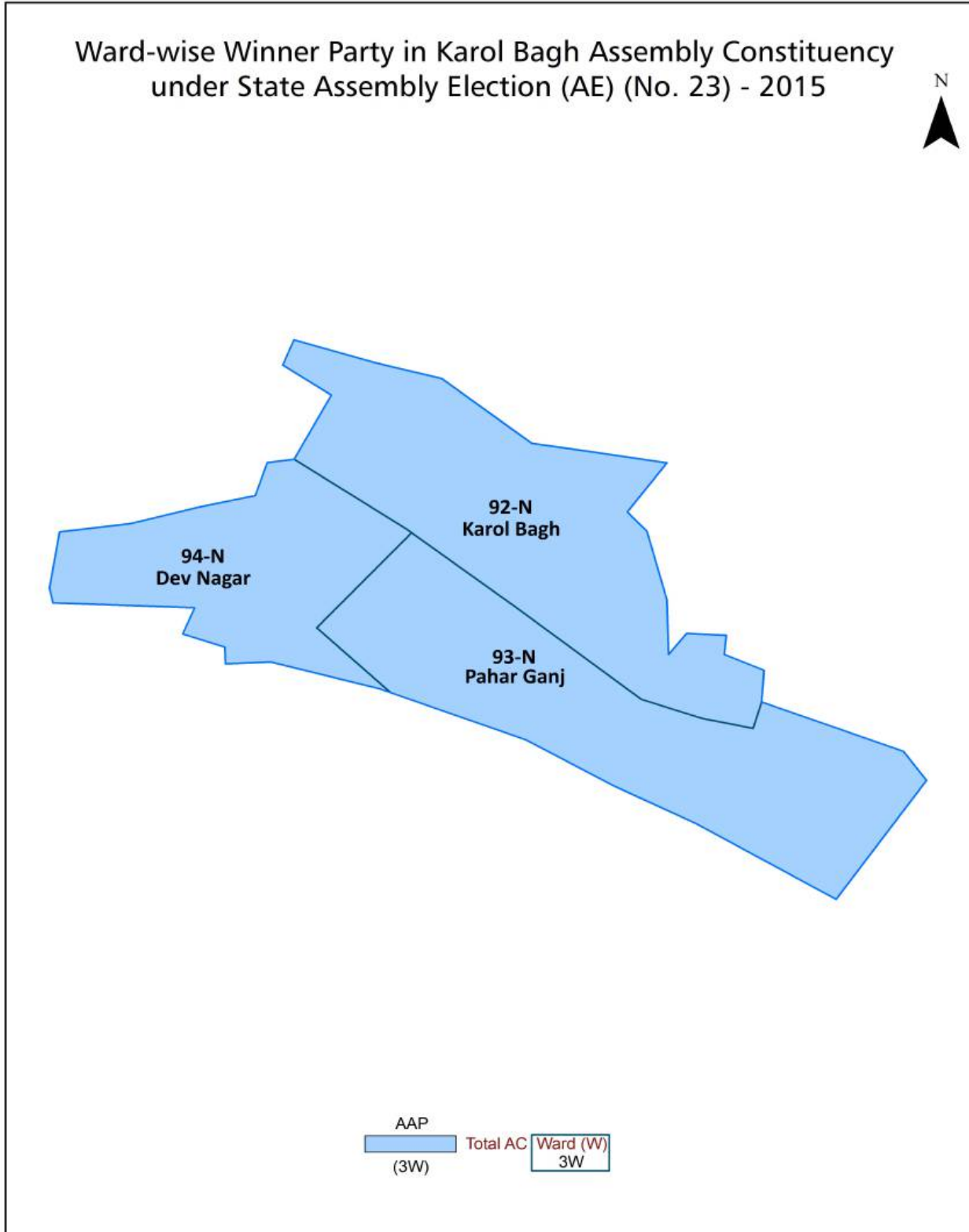
All rights reserved. No part of this book may be reproduced, stored in a retrieval system or transmitted in any form or by any means, mechanical photocopying, photographing, scanning, recording or otherwise without the prior written permission of the publisher. Please refer to Disclaimer at page no. 182 for the use of this publication.

Printed in India

# Contents

No.	Particulars	Page No.
<b>1</b>	<b>Introduction</b> Assembly Constituency at a Glance   Features of Assembly as per Delimitation Commission of India (2008)	<b>1-2</b>
<b>2</b>	<b>Location and Political Maps</b> Location Map   Boundaries of Assembly Constituency in District   Boundaries of Assembly Constituency under Parliamentary Constituency   Ward-wise Winner Parties- 2020, 2019, 2015, 2014, 2013, 2009 and 2008	<b>3-11</b>
<b>3</b>	<b>Administrative Setup &amp; Demographics (2011)</b> Ward Name   Ward Number   Population   Population by Ward   Sex Ratio   Religious Population   Social Population	<b>12</b>
<b>4</b>	<b>Electoral Features</b> Important Dates of Last Elections Held   Electors by Gender   Service Electors   Voters   Voters Turnout   Polling Stations & Average Number of Electors per Polling Station   Electors by Age Group   Present Elected Representatives	<b>13-18</b>
<b>5</b>	<b>Historical Summary Election Results</b> Vote Share of Major Parties   Winning Margin (Number & Percentage)   Polarity   Summary Result of Assembly Segment of Parliamentary Election 2019, 2014, 2009, 2004 and 1999   Summary Result of Assembly Elections 2020, 2015, 2013, 2008, 2003, 1998 and 1993	<b>19-35</b>
<b>6</b>	<b>Polling Station Level Election Results</b> Name and Number of Polling Station 2020, 2019, 2015, 2014, 2013, 2009 and 2008   Polling Station-wise Electoral, Voter & Voter Turnout 2020, 2019, 2015, 2014, 2013, 2009 and 2008   Polling Station wise Elections Results 2020, 2019, 2015, 2014, 2013, 2009 and 2008	<b>36-165</b>
<b>7</b>	<b>MCD Ward Election Result</b> MCD Election 2017 and 2012	<b>166-175</b>
<b>8</b>	<b>Share of Assembly Constituency</b> Share of Assembly Constituency in State and Parliamentary Constituency	<b>176</b>
<b>9</b>	<b>Abbreviation &amp; Sources</b>	<b>179-180</b>
<b>10</b>	<b>Disclaimer</b>	<b>182</b>

## Location & Political Map

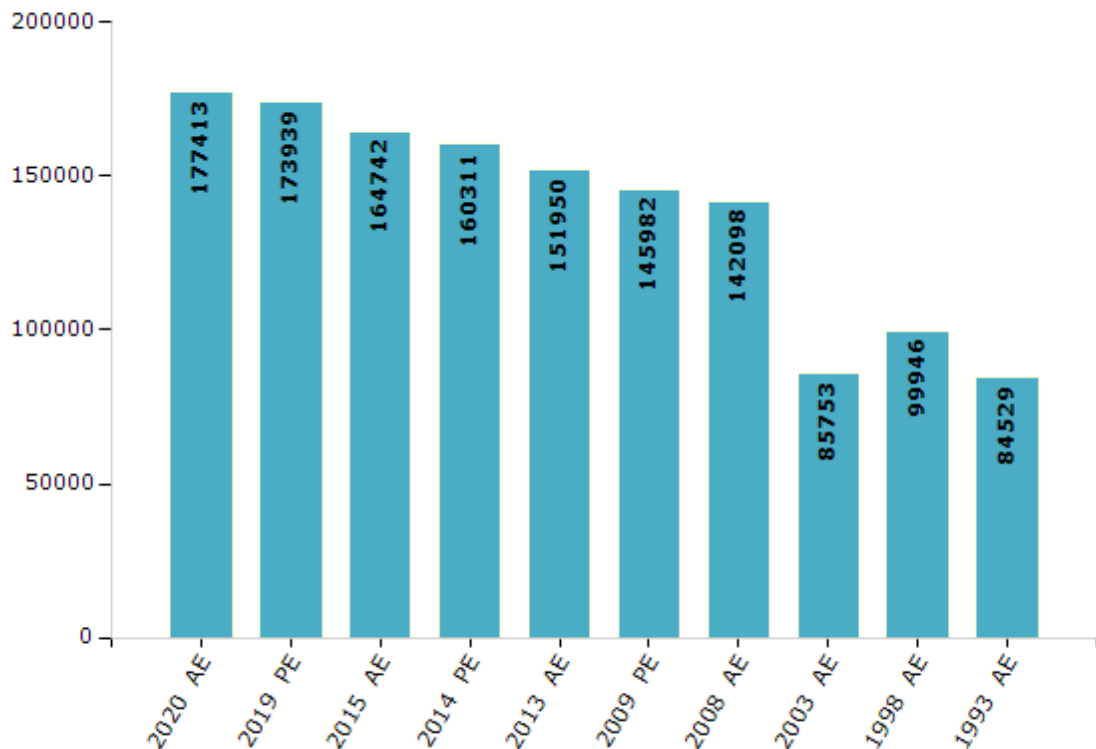


## Electoral Features

### Electors by Male & Female

Year	Male	Female	Others	Total	Year	Male	Female	Others	Total
2020 AE	96733	80672	8	177413	2003 AE	47307	38446	-	85753
2019 PE	94929	79008	2	173939	1999 PE	-	-	-	-
2015 AE	90449	74285	8	164742	1998 AE	55527	44419	-	99946
2014 PE	87890	72414	7	160311	1993 AE	46269	38260	-	84529
2013 AE	83159	68788	3	151950	1983 AE	-	-	-	-
2009 PE	79057	66925	0	145982	1977 AE	-	-	-	-
2008 AE	76782	65316	-	142098	1972 AE	-	-	-	-
2004 PE	-	-	-	-	1952 AE	-	-	-	-

Number of Electors

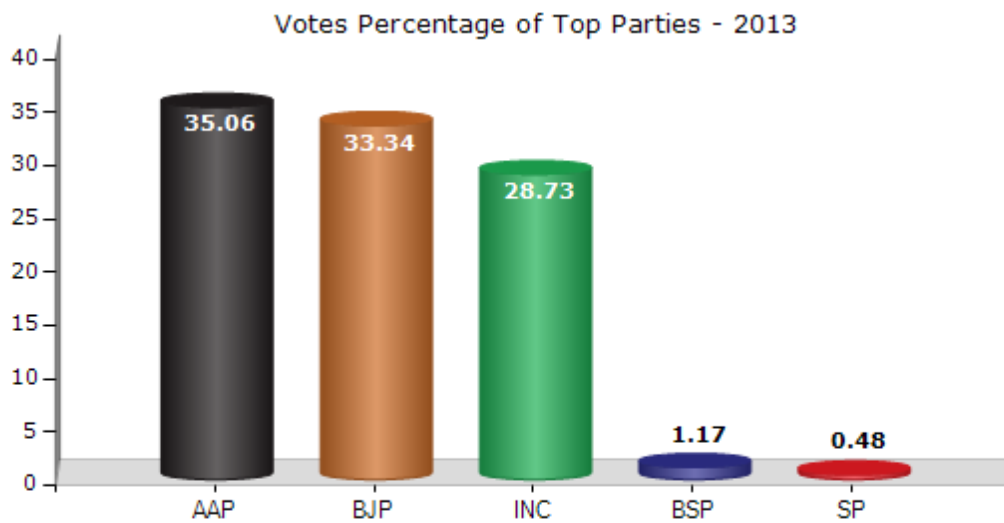


Note : AE : Assembly Election, PE : Assembly Segment of Parliamentary Election

## Historical Summary Election Results

### Summary Result of Assembly Election - 2013

Candidate Name	Party	Votes	Votes %
Vishesh Ravi	AAP	35818	35.06
Surender Pal Ratawal	BJP	34068	33.34
Madan Khorwal	INC	29358	28.73
Jawahar Singh	BSP	1200	1.17
Ranjan Khatumaria	SP	491	0.48
Gyan Chand	LJP	171	0.17
Parveen Kumar	IND	119	0.12
Manoj Kumar	IND	110	0.11
Kiran	IND	66	0.06
	NOTA	768	0.75



## Polling Station Level Election Results

### Number and Name of Polling Stations (PS) (2020)

Number of Polling Stations	Name of Polling Stations	Number of Polling Stations	Name of Polling Stations
1	Community Centre Purani Chungi, Bapa Nagar, Karol Bagh, Delhi	22	Mc Primary School Pyare Lal Road 16B, New Dev Nagar, Karol Bagh
2	Mc Primary School Anand Puri Khan Tank Road	23	Mc Primary School Ahata Thakur Dass Sarai Rohilla
3	Mc Primary School Anand Puri Khan Tank Road	24	Mc Primary School Ahata Thakur Dass Sarai Rohilla
4	Community Centre Purani Chungi, Bapa Nagar, Karol Bagh, Delhi	25	Mc Primary School Ahata Thakur Dass Sarai Rohilla
5	Community Centre Purani Chungi, Bapa Nagar, Karol Bagh, Delhi	26	Mc Primary School Ahata Thakur Dass Sarai Rohilla
6	Dda Community Centre Tank Road Karol Bagh	27	Ramjas Sr. Sec. School No5 Ramjas Road Karol Bagh
7	Dda Community Centre Tank Road Karol Bagh	28	Ramjas Sr. Sec. School No5 Ramjas Road Karol Bagh
8	Dda Community Centre Tank Road Karol Bagh	29	Ramjas Sr. Sec. School No5 Ramjas Road Karol Bagh
9	Dda Community Centre Tank Road Karol Bagh	30	Mc Primary School R K Rangwala Bapa Nagar
10	Mc Primary School (G) Shiv Nagar (Behind Sgth College) K.B.	31	Mc Primary School R K Rangwala Bapa Nagar
11	Mc Primary School Pyare Lal Road 16B, New Dev Nagar, Karol Bagh	32	Mc Primary School R K Rangwala Bapa Nagar
12	Raiger Chaupal Block No.6 Gali No.1 Dev Nagar Karol Bagh	33	Mc Primary School R K Rangwala Bapa Nagar
13	Raiger Chaupal Block No.6 Gali No.1 Dev Nagar Karol Bagh	34	Mc Primary School R K Rangwala Bapa Nagar
14	Mc Primary School New Dev Nagar Pyarelal Road Near Mcd Office	35	Gbss School Dev Nagar Karol Bagh
15	Mc Primary School New Dev Nagar Pyarelal Road Near Mcd Office	36	Gbss School Dev Nagar Karol Bagh
16	Mc Primary School New Dev Nagar Pyarelal Road Near Mcd Office	37	Gbss School Dev Nagar Karol Bagh
17	Mc Primary School New Dev Nagar Pyarelal Road Near Mcd Office	38	Gbss School Dev Nagar Karol Bagh
18	Mc Primary School New Dev Nagar Pyarelal Road Near Mcd Office	39	Gbss School Dev Nagar Karol Bagh
19	Mc Primary School New Dev Nagar Pyarelal Road Near Mcd Office	40	Gbss School Dev Nagar Karol Bagh
20	Mc Primary School Pyare Lal Road 16B, New Dev Nagar, Karol Bagh	41	Mc Primary School Rameshwary Nehru Nagar
21	Mc Primary School Pyare Lal Road 16B, New Dev Nagar, Karol Bagh	42	Mc Primary School Rameshwary Nehru Nagar

Contd....



## Polling Station Level Election Results

### Polling Station-wise Votes Secured by Overall Top Five Parties in Karol Bagh Assembly in Assembly Election (AE) under New Delhi Parliamentary Constituency in Delhi (2020)

Number of Polling Station	Winner - Vishesh Ravi (AAP)	Runner-up - Yogender Chandoliya (BJP)	3rd - Gourav Kumar (INC)	4th - Lekhraj Jatav (BSP)	5th - Gaurav (SHS)	NOTA	Other	Total Votes Secured
36	436	164	15	4	1	3	5	628
37	560	224	10	1	2	2	2	801
38	454	198	12	4	4	4	2	678
39	593	236	10	0	4	6	4	853
40	375	203	21	1	1	2	17	620
41	267	135	6	0	0	4	37	449
42	413	188	14	0	2	1	0	618
43	220	112	9	0	0	2	1	344
44	142	72	5	0	1	0	0	220
45	312	219	15	0	2	4	2	554
46	241	427	26	0	0	8	1	703
47	305	381	22	0	0	5	1	714
48	630	244	22	2	0	6	1	905
49	408	198	21	10	1	3	0	641
50	657	196	17	2	2	4	3	881
51	642	169	16	1	3	2	6	839
52	609	220	15	2	0	5	0	851
53	296	108	4	3	3	0	0	414
54	291	163	3	2	0	1	2	462
55	640	241	23	2	3	1	0	910
56	343	172	8	1	0	3	4	531
57	477	284	17	2	2	1	2	785
58	407	250	18	2	0	3	0	680
59	423	175	26	2	0	2	0	628
60	379	182	8	7	0	2	1	579
61	229	96	5	1	1	0	0	332
62	522	208	13	3	3	2	4	755
63	304	91	16	1	1	0	0	413
64	449	218	24	1	3	1	0	696
65	445	195	18	1	1	6	1	667
66	258	130	13	2	0	3	1	407
67	301	157	11	4	0	3	1	477
68	316	144	8	1	0	0	1	470
69	241	137	5	1	1	0	1	386
70	537	263	16	4	1	5	6	832

Contd....

## Polling Station Level Election Results

### Winner, Runner-up and 3rd Party Position & Winning Margin According to Polling Stations in Karol Bagh Assembly in Assembly Election (AE) under New Delhi Parliamentary Constituency in Delhi (2020)

Polling Station Number	Winner Party	Winner Votes (%)	Runner-up Party	Runner-up Votes (%)	Winning Margin Votes (%)	Third Party	Third Party Votes (%)	Other Votes (%)
71	AAP	453 (72.36)	BJP	150 (23.96)	303 (48.4)	INC	20 (3.19)	3 (0.48)
72	BJP	332 (56.75)	AAP	218 (37.26)	114 (19.49)	INC	27 (4.62)	8 (1.37)
73	AAP	456 (58.61)	BJP	295 (37.92)	161 (20.69)	INC	19 (2.44)	8 (1.03)
74	AAP	372 (62.31)	BJP	201 (33.67)	171 (28.64)	INC	13 (2.18)	11 (1.84)
75	AAP	199 (61.04)	BJP	119 (36.5)	80 (24.54)	INC	7 (2.15)	1 (0.31)
76	AAP	502 (64.52)	BJP	247 (31.75)	255 (32.77)	INC	24 (3.08)	5 (0.64)
77	AAP	455 (63.02)	BJP	231 (31.99)	224 (31.03)	INC	26 (3.6)	10 (1.39)
78	AAP	307 (53.21)	BJP	239 (41.42)	68 (11.79)	INC	20 (3.47)	11 (1.91)
79	AAP	174 (57.81)	BJP	121 (40.2)	53 (17.61)	INC	6 (1.99)	0 (0)
80	BJP	342 (48.1)	AAP	326 (45.85)	16 (2.25)	INC	35 (4.92)	8 (1.13)
81	AAP	386 (72.42)	BJP	92 (17.26)	294 (55.16)	INC	47 (8.82)	8 (1.5)
82	AAP	217 (55.36)	BJP	155 (39.54)	62 (15.82)	INC	15 (3.83)	5 (1.28)
83	AAP	516 (68.07)	BJP	201 (26.52)	315 (41.55)	INC	31 (4.09)	10 (1.32)
84	AAP	477 (70.35)	BJP	173 (25.52)	304 (44.83)	INC	17 (2.51)	11 (1.62)
85	AAP	272 (69.21)	BJP	106 (26.97)	166 (42.24)	INC	8 (2.04)	7 (1.78)
86	BJP	423 (52.81)	AAP	336 (41.95)	87 (10.86)	INC	32 (4)	10 (1.25)
87	BJP	277 (49.46)	AAP	255 (45.54)	22 (3.92)	INC	18 (3.21)	10 (1.79)
88	AAP	468 (67.24)	BJP	194 (27.87)	274 (39.37)	INC	25 (3.59)	9 (1.29)
89	AAP	255 (58.49)	BJP	168 (38.53)	87 (19.96)	INC	9 (2.06)	4 (0.92)
90	AAP	373 (66.13)	BJP	174 (30.85)	199 (35.28)	INC	7 (1.24)	10 (1.77)
91	AAP	454 (67.26)	BJP	203 (30.07)	251 (37.19)	BSP	7 (1.04)	11 (1.63)
92	BJP	214 (56.76)	AAP	148 (39.26)	66 (17.5)	INC	14 (3.71)	1 (0.27)
93	BJP	304 (54.87)	AAP	221 (39.89)	83 (14.98)	INC	18 (3.25)	11 (1.99)
94	BJP	350 (55.56)	AAP	248 (39.37)	102 (16.19)	INC	26 (4.13)	6 (0.95)
95	BJP	289 (51.98)	AAP	250 (44.96)	39 (7.02)	INC	15 (2.7)	2 (0.36)
96	BJP	360 (52.02)	AAP	308 (44.51)	52 (7.51)	INC	16 (2.31)	8 (1.16)
97	BJP	203 (53.42)	AAP	157 (41.32)	46 (12.1)	INC	17 (4.47)	3 (0.79)
98	AAP	387 (54.66)	BJP	301 (42.51)	86 (12.15)	INC	16 (2.26)	4 (0.56)
99	AAP	426 (58.04)	BJP	265 (36.1)	161 (21.94)	INC	18 (2.45)	25 (3.41)
100	AAP	413 (62.96)	BJP	206 (31.4)	207 (31.56)	INC	24 (3.66)	13 (1.98)
101	AAP	582 (78.02)	BJP	128 (17.16)	454 (60.86)	INC	24 (3.22)	12 (1.61)
102	AAP	231 (55)	BJP	167 (39.76)	64 (15.24)	INC	14 (3.33)	8 (1.9)
103	AAP	236 (58.71)	BJP	138 (34.33)	98 (24.38)	INC	15 (3.73)	13 (3.23)
104	BJP	243 (53.06)	AAP	191 (41.7)	52 (11.36)	INC	15 (3.28)	9 (1.97)
105	AAP	462 (65.91)	BJP	221 (31.53)	241 (34.38)	INC	8 (1.14)	10 (1.43)

Contd....

## MCD Election Results

### Number and Name of Ward (2017)

Number of Ward	Name of Ward	Number of Ward	Name of Ward
092N	Karol Bagh		
093N	Pahar Ganj		
094N	Dev Nagar		

### Number and Name of Ward (2012)

Number of Ward	Name of Ward	Number of Ward	Name of Ward
89	Paharganj		
90	Model Basti (W)		
91	Karol Bagh		
92	Dev Nagar (SC)		

## MCD Election Results

### Ward-wise Winner & Runner-up in Karol Bagh Assembly Constituency (MCD Election 2017)

MCD Ward Number	Winner Party	Winner Votes (%)	Runner-up Party	Runner-up Votes (%)	Winning Margin Votes (%)
092N	BJP	12436 (43.72)	AAP	9727 (34.2)	2709 (9.52)
093N	BJP	11370 (37.53)	AAP	7777 (25.67)	3593 (11.86)
094N	INC	12851 (41.67)	AAP	9608 (31.15)	3243 (10.52)

## MCD Election Results

### Summary Result of Ward 092 N (Karol Bagh) : MCD Election - 2017

Candidate Name	Party	Votes	Votes%
<b>Ward 092 N : Karol Bagh</b>			
Rajesh Kumar	BJP	12436	43.72
Mahender Kumar Gautam	AAP	9727	34.2
Mahender	INC	4263	14.99
Akash Babu	BSP	617	2.17
Nathu Prasad	CPIM	543	1.91
Sunil	IND	162	0.57
Jagdish Prasad Panwar	IND	136	0.48
Hans Raj	IND	73	0.26
Ranjeet	NCP	70	0.25
Hem Raj	JD(U)	69	0.24
Ranjita	IND	52	0.18
Barkha	IND	34	0.12
	NOTA	260	0.91

## DISCLAIMER

The Terms of Use and Disclaimer of Datanet India Private Limited (hereinafter referred to as "Datanet") for use of this analysis report of **Karol Bagh Assembly Constituency (Karol Bagh Vidhan Sabha)** :-

1. **Assembly Factbook™** is a Registered Trade Mark owned by Datanet.
2. All the maps are sketched and graphical representation only and have not been drawn to the scale and also not to represent the actual geographical area or boundary of the unit.
3. The data for the aforesaid analysis is based on authentic sources and has been culled from the various publications of Census, CSO and NSSO for district and block level data, various central and state government departments, Central & State Elections Commissions and the concerned Returning Officers' releases, Electoral Rolls, Election results and allied publications, internal assessment, surveys, estimates and analysis. Therefore, certain adjustment of data at micro level may have been done to arrive closer to the macro data.
4. Data have been provided on an "As Is" and "As AVAILABLE" basis
5. The colours shown in the maps or diagram and charts of a particular party, alliance or AC are indicative and do not represent them.
6. This publication which includes maps, sheets, graphs and data would be the property under copyright of Datanet only. The user may use these for its internal study, analysis and research purposes. It's public display, re-selling or any commercial uses by the user are not allowed.
7. Datanet has taken due care and caution in compilation and processing of data and allied information, but does not guarantee the accuracy, adequacy or completeness of any information/analysis and will be not responsible for any errors or omissions or for the results obtained from the use of such information/analysis.
8. All the contents for the publication have been culled from various authentic sources and Datanet reasonably believes such sources to be reliable, but does not make any representations, express or implied as to the accuracy or fitness of use of such information. The information or contents of the information/analysis do not constitute advice and should not be relied upon in making (or refraining from making) any decision. Any reliance placed upon the information provided by Datanet is the sole responsibility and strictly at the user's risk.
9. In no event will Datanet be liable for any damages (including, without limitation, damages for loss of business projects, or loss of profits) arising in contract, tort or otherwise from the use of or inability to use any of its contents, or from any action taken (or refrained from being taken) as a result of using the analysis or any of its contents. Datanet its directors, owners, editors, officials, employees, distributor and agents or any associate will not be liable for any errors in the information contained or any consequences arising from the use of the contents of the provided information/analysis.
10. If any provision of these terms and conditions is held invalid or illegal or unenforceable for any reason by any court of competent jurisdiction, such provision shall be severed and the remainder of provisions of the terms and conditions shall continue in full force and effect as if the Term of Use had been executed with the invalid, illegal or unenforceable provision eliminated.
11. If there are any discrepancies in the information provided, please bring it to attention of Datanet for suitable rectification measures.

**Buy Online This Complete Book At  
Datanet India eBooks Store**

[www.indiastatpublications.com](http://www.indiastatpublications.com)

or go directly at

[http://www.indiastatpublications.com/  
Assembly\\_factbook/Delhi/New\\_Delhi/ Karol\\_Bagh](http://www.indiastatpublications.com/Assembly_factbook/Delhi/New_Delhi/Karol_Bagh)



**i** **india**stat**elections**

ISBN : 978-93-5293-420-1



9 789352 934201