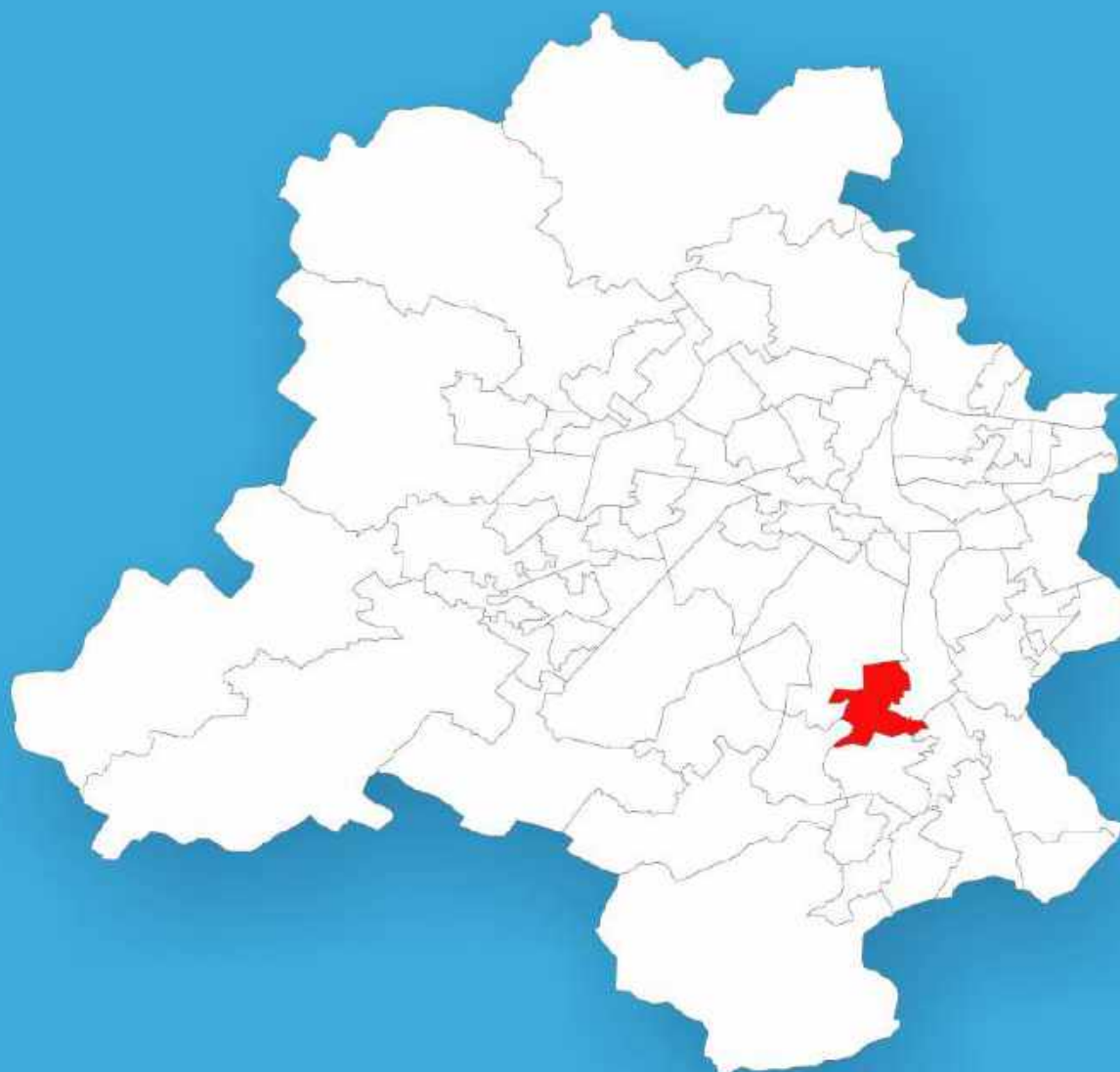




Delhi

Assembly Factbook™

Kasturba Nagar Assembly Constituency



Key Electoral Data of Kasturba Nagar
Assembly Constituency (Vidhan Sabha)

Delhi

Assembly Factbook™

Kasturba Nagar Assembly Constituency



Kasturba Nagar Vidhan Sabha

Editor & Director

Dr. R.K. Thukral

Research Editor

Dr. Shafeeq Rahman

Compiled, Researched and Published by Datanet India Pvt. Ltd.

D-100, 1st Floor,

Okhla Industrial Area, Phase-I,
New Delhi- 110020.

Ph.: 91-11- 43580781-84

Email : support@indiastatpublications.com

Website : www.indiastatelections.com

Online Book Store :

www.indiastatpublications.com

Report No. : AFB/DL-42-0125

ISBN : 978-93-5293-421-8

First Edition : January, 2018

Eighth Updated Edition : January, 2025

Price : Rs. 11500/-

US\$ 310

© **Datanet India Pvt. Ltd.**

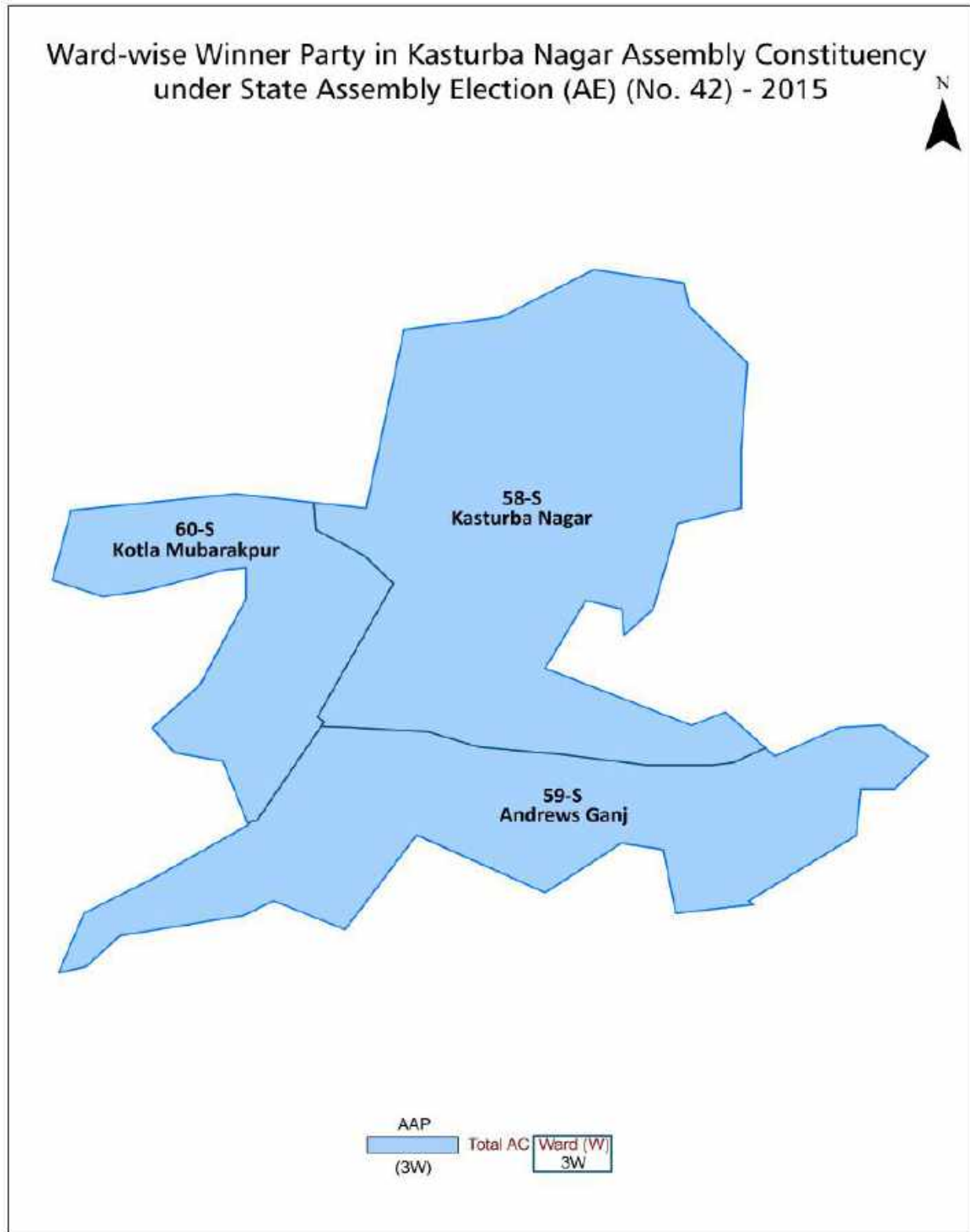
All rights reserved. No part of this book may be reproduced, stored in a retrieval system or transmitted in any form or by any means, mechanical photocopying, photographing, scanning, recording or otherwise without the prior written permission of the publisher. Please refer to Disclaimer at page no. 157 for the use of this publication.

Printed in India

Contents

No.	Particulars	Page No.
1	Introduction Assembly Constituency at a Glance Features of Assembly as per Delimitation Commission of India (2008)	1-2
2	Location and Political Maps Location Map Boundaries of Assembly Constituency in District Boundaries of Assembly Constituency under Parliamentary Constituency Ward-wise Winner Parties- 2025, 2024, 2020, 2019, 2015, 2014, 2013 and 2009	3-11
3	Administrative Setup & Demographics (2011) Ward Name Ward Number Population Population by Ward Sex Ratio Religious Population Social Population	12
4	Electoral Features Important Dates of Last Elections Held Electors by Gender Service Electors Voters Voters Turnout Polling Stations & Average Number of Electors per Polling Station Electors by Age Group Present Elected Representatives	13-18
5	Historical Summary Election Results Vote Share of Major Parties Winning Margin (Number & Percentage Polarity Summary Result of Assembly Segment of Parliamentary Election 2024, 2019, 2014, 2009, 2004 and 1999 Summary Result of Assembly Elections 2025, 2020, 2015, 2013, 2008, 2003, 1998, 1993, 1983, 1977 and 1972	19-38
6	Polling Station Level Election Results Name and Number of Polling Station 2025, 2024, 2020, 2019, 2015, 2014, 2013 and 2009 Polling Station-wise Electoral, Voter & Voter Turnout 2025, 2024, 2020, 2019, 2015, 2014, 2013 and 2009 Polling Station wise Elections Results 2025, 2024, 2020, 2019, 2015, 2014, 2013 and 2009	39-140
7	MCD Ward Election Result MCD Election 2017 and 2012	141-150
8	Share of Assembly Constituency Share of Assembly Constituency in State and Parliamentary Constituency	151
9	Abbreviation & Sources	154-155
10	Disclaimer	157

Location & Political Map

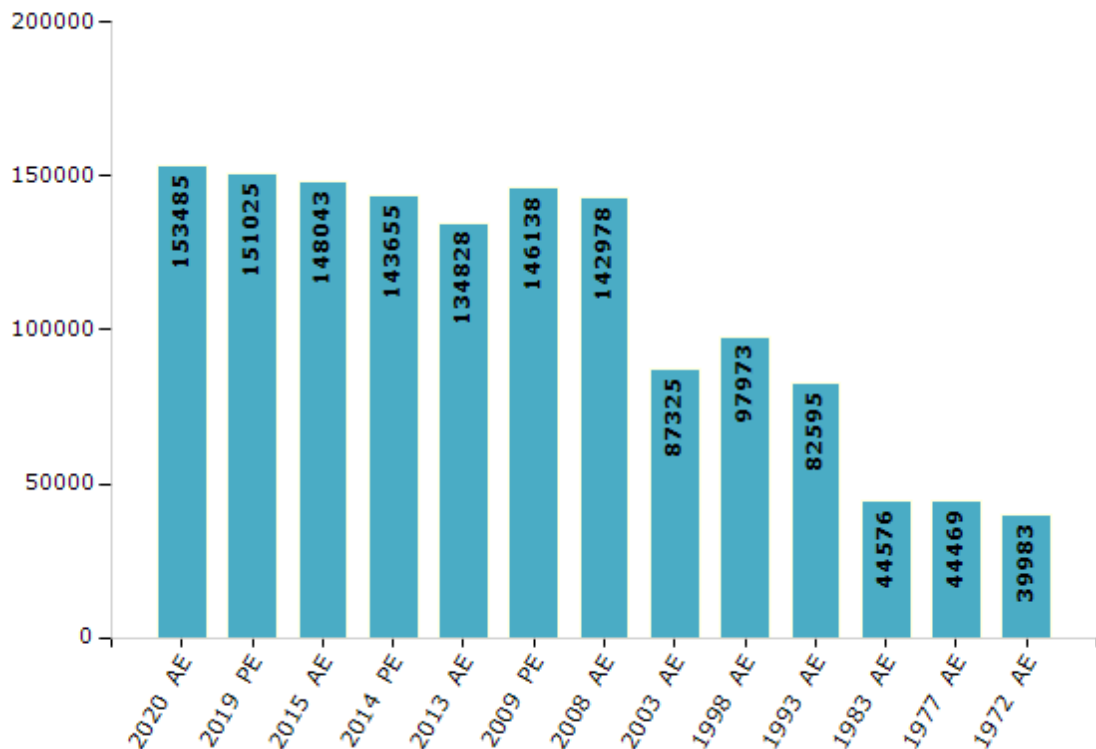


Electoral Features

Electors by Male & Female

Year	Male	Female	Others	Total	Year	Male	Female	Others	Total
2020 AE	85126	68355	4	153485	2003 AE	48188	39137	-	87325
2019 PE	83893	67130	2	151025	1999 PE	-	-	-	-
2015 AE	83230	64811	2	148043	1998 AE	56106	41867	-	97973
2014 PE	80798	62855	2	143655	1993 AE	47335	35260	-	82595
2013 AE	75695	59133	0	134828	1983 AE	17801	26775	-	44576
2009 PE	83476	62662	0	146138	1977 AE	26039	18430	-	44469
2008 AE	81345	61633	-	142978	1972 AE	23551	16432	-	39983
2004 PE	-	-	-	-	1952 AE	-	-	-	-

Number of Electors

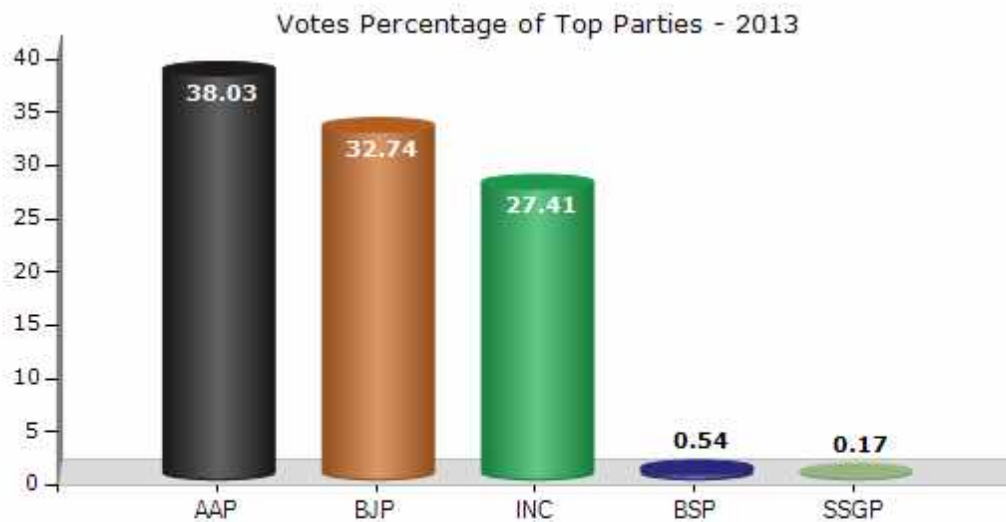


Note : AE : Assembly Election, PE : Assembly Segment of Parliamentary Election

Historical Summary Election Results

Summary Result of Assembly Election - 2013

Candidate Name	Party	Votes	Votes %
Madan Lal	AAP	33609	38.03
Shikha Roy	BJP	28935	32.74
Neeraj Basoya	INC	24227	27.41
Suresh Kumar Verma	BSP	478	0.54
Beer Singh Negi	SSGP	151	0.17
Colonel Anil Jotwani (Retired)	IND	148	0.17
Bacho	NADP	140	0.16
Biswambar Nayak	IND	90	0.1
	NOTA	607	0.69



Polling Station Level Election Results

Number and Name of Polling Stations (PS) (2020)

Number of Polling Stations	Name of Polling Stations	Number of Polling Stations	Name of Polling Stations
1	S.D.M.C. (Co-Ed) Primary School Prem Nagar	22	Rajkiya Pratibha Vikas Vidyalaya, Ina Colony
2	Rajkiya Pratibha Vikas Vidyalaya, Ina Colony	23	Rajkiya Pratibha Vikas Vidyalaya, Ina Colony
3	Rajkiya Pratibha Vikas Vidyalaya, Ina Colony	24	Rajkiya Pratibha Vikas Vidyalaya, Ina Colony
4	Deptt. Of Personnel & Pensioning, Mha, Grah Kalyan Kendra, Lodhi Colony Lodhi Colony	25	S.D.M.C. (Co-Ed) Primary School Prem Nagar
5	Central School Pragati Vihar, Lodhi Road Complex	26	S.D.M.C. (Co-Ed) Primary School Prem Nagar
6	Dewan Chand Arya S S School Lodhi Colony	27	S.D.M.C. (Co-Ed) Primary School Prem Nagar
7	Air Force Bal Bharti School Lodhi Road Lodhi Colony	28	S.D.M.C. Primary/Prathamik School Bapu Park Kotla Mubarak Pur
8	Dewan Chand Arya S S School Lodhi Colony	29	S.D.M.C. Primary/Prathamik School Bapu Park Kotla Mubarak Pur
9	Air Force Bal Bharti School Lodhi Road Lodhi Colony	30	Vocational Training College J-Block Ndse-I
10	Deptt. Of Personnel & Pensioning, Mha, Grah Kalyan Kendra, Lodhi Colony Lodhi Colony	31	Vocational Training College J-Block Ndse-I
11	Air Force Bal Bharti School Lodhi Road Lodhi Colony	32	Vocational Training College J-Block Ndse-I
12	Dayal Singh Collage Lodhi Road Lodhi Road	33	Vocational Training College J-Block Ndse-I
13	Central School Pragati Vihar, Lodhi Road Complex	34	S.D.M.C. Primary/Prathamik School Ndse-Ii N D S E-Ii
14	Air Force Bal Bharti School Lodhi Road Lodhi Colony	35	S.D.M.C. Primary/Prathamik School Ndse-Ii N D S E-Ii
15	Central School Pragati Vihar, Lodhi Road Complex	36	S.D.M.C. Primary/Prathamik School Ndse-Ii N D S E-Ii
16	S.D.M.C. Primary/Prathamik School Sewa Nagar (Near Nala) West	37	S.D.M.C. Primary/Prathamik School Ndse-Ii N D S E-Ii
17	Panchayat Choupal Village Aliganj Kotla Mubarak Pur	38	S.D.M.C. Primary/Prathamik School Wazir Nagar, Kotla Mubarakpur
18	S.D.M.C. Primary/Prathamik School Sewa Nagar (Near Nala) West	39	S.D.M.C. Primary/Prathamik School Wazir Nagar, Kotla Mubarakpur
19	S.D.M.C. Primary/Prathamik School Sewa Nagar (Near Nala) West	40	S.D.M.C. Primary/Prathamik School Wazir Nagar, Kotla Mubarakpur
20	S.D.M.C. Primary/Prathamik School Sewa Nagar (Near Nala) West	41	S.D.M.C. Primary/Prathamik School Wazir Nagar, Kotla Mubarakpur
21	S.D.M.C. Primary/Prathamik School Sewa Nagar (Near Nala) West	42	Mcd Community Centre Near Arya Basti Kotla Mubarak Pur Kotla Mubarak Pur

Contd....

Polling Station Level Election Results

Polling Station-wise Votes Secured by Overall Top Five Parties in Kasturba Nagar Assembly in Assembly Election (AE) under New Delhi Parliamentary Constituency in Delhi (2020)

Number of Polling Station	Winner - Madan Lal (AAP)	Runner-up - Ravinder Choudhry (BJP)	3rd - Abhishek Dutt (INC)	4th - Khem Chand (BSP)	5th - Suman Lata Katiyar (AJPI)	NOTA	Other	Total Votes Secured
36	138	268	117	0	1	6	0	530
37	155	134	124	0	2	2	0	417
38	197	219	154	1	3	3	0	577
39	201	233	168	0	3	6	0	611
40	261	224	162	4	2	3	0	656
41	412	263	185	2	5	1	0	868
42	200	439	93	5	2	5	0	744
43	398	248	193	4	2	2	0	847
44	387	334	148	4	1	1	0	875
45	165	377	92	2	1	3	0	640
46	443	225	144	5	4	3	0	824
47	385	334	230	4	3	4	0	960
48	556	256	242	3	5	2	0	1064
49	461	236	191	2	1	4	0	895
50	434	226	264	3	3	5	0	935
51	294	207	123	0	0	1	0	625
52	386	312	171	2	2	7	0	880
53	315	315	230	2	2	2	0	866
54	238	217	159	0	3	4	0	621
55	363	269	123	1	0	2	0	758
56	154	223	46	1	2	0	0	426
57	430	141	79	3	9	2	0	664
58	258	128	118	3	2	2	0	511
59	195	191	175	1	2	2	0	566
60	317	303	156	2	4	4	0	786
61	310	387	99	0	2	7	0	805
62	267	262	216	0	2	3	0	750
63	261	165	45	2	1	0	0	474
64	198	119	34	2	2	0	0	355
65	251	168	44	0	1	0	0	464
66	165	107	73	2	2	0	0	349
67	228	109	47	1	2	2	0	389
68	224	210	169	1	1	5	0	610
69	267	214	180	0	1	5	0	667
70	176	208	175	0	0	7	0	566

Contd....

Polling Station Level Election Results

Winner, Runner-up and 3rd Party Position & Winning Margin According to Polling Stations in Kasturba Nagar Assembly in Assembly Election (AE) under New Delhi Parliamentary Constituency in Delhi (2020)

Polling Station Number	Winner Party	Winner Votes (%)	Runner-up Party	Runner-up Votes (%)	Winning Margin Votes (%)	Third Party	Third Party Votes (%)	Other Votes (%)
71	BJP	162 (38.39)	AAP	146 (34.6)	16 (3.79)	INC	109 (25.83)	5 (1.18)
72	BJP	178 (36.93)	AAP	152 (31.54)	26 (5.39)	INC	143 (29.67)	9 (1.87)
73	AAP	185 (39.87)	BJP	156 (33.62)	29 (6.25)	INC	120 (25.86)	3 (0.65)
74	AAP	188 (42.82)	BJP	151 (34.4)	37 (8.42)	INC	94 (21.41)	6 (1.37)
75	AAP	166 (37.22)	BJP	158 (35.43)	8 (1.79)	INC	117 (26.23)	5 (1.12)
76	INC	147 (34.92)	BJP	145 (34.44)	2 (0.48)	AAP	126 (29.93)	3 (0.71)
77	AAP	149 (35.06)	BJP	143 (33.65)	6 (1.41)	INC	131 (30.82)	2 (0.47)
78	BJP	126 (35.1)	AAP	112 (31.2)	14 (3.9)	INC	112 (31.2)	9 (2.51)
79	AAP	287 (38.47)	BJP	270 (36.19)	17 (2.28)	INC	185 (24.8)	4 (0.54)
80	BJP	391 (44.38)	AAP	271 (30.76)	120 (13.62)	INC	208 (23.61)	11 (1.25)
81	BJP	279 (37.1)	AAP	241 (32.05)	38 (5.05)	INC	230 (30.59)	2 (0.27)
82	BJP	263 (39.67)	AAP	256 (38.61)	7 (1.06)	INC	141 (21.27)	3 (0.45)
83	AAP	238 (40.41)	BJP	213 (36.16)	25 (4.25)	INC	131 (22.24)	7 (1.19)
84	BJP	206 (38.15)	AAP	165 (30.56)	41 (7.59)	INC	165 (30.56)	4 (0.74)
85	AAP	250 (44.72)	BJP	210 (37.57)	40 (7.15)	INC	97 (17.35)	2 (0.36)
86	AAP	288 (45.14)	BJP	209 (32.76)	79 (12.38)	INC	135 (21.16)	6 (0.94)
87	AAP	242 (38.41)	BJP	226 (35.87)	16 (2.54)	INC	157 (24.92)	5 (0.79)
88	BJP	277 (39.29)	AAP	270 (38.3)	7 (0.99)	INC	151 (21.42)	7 (0.99)
89	BJP	241 (38.38)	AAP	231 (36.78)	10 (1.6)	INC	144 (22.93)	12 (1.91)
90	AAP	359 (46.03)	BJP	249 (31.92)	110 (14.11)	INC	171 (21.92)	1 (0.13)
91	BJP	264 (45.91)	AAP	212 (36.87)	52 (9.04)	INC	91 (15.83)	8 (1.39)
92	BJP	343 (45.01)	AAP	288 (37.8)	55 (7.21)	INC	124 (16.27)	7 (0.92)
93	BJP	281 (45.92)	AAP	185 (30.23)	96 (15.69)	INC	140 (22.88)	6 (0.98)
94	BJP	325 (49.62)	AAP	219 (33.44)	106 (16.18)	INC	104 (15.88)	7 (1.07)
95	BJP	295 (44.03)	AAP	256 (38.21)	39 (5.82)	INC	113 (16.87)	6 (0.9)
96	AAP	131 (40.18)	INC	98 (30.06)	33 (10.12)	BJP	86 (26.38)	11 (3.37)
97	INC	370 (44)	AAP	298 (35.43)	72 (8.57)	BJP	158 (18.79)	15 (1.78)
98	INC	221 (43.59)	AAP	194 (38.26)	27 (5.33)	BJP	86 (16.96)	6 (1.18)
99	AAP	196 (35.96)	BJP	186 (34.13)	10 (1.83)	INC	156 (28.62)	7 (1.28)
100	AAP	230 (49.36)	BJP	159 (34.12)	71 (15.24)	INC	75 (16.09)	2 (0.43)
101	AAP	250 (44.72)	INC	174 (31.13)	76 (13.59)	BJP	127 (22.72)	8 (1.43)
102	BJP	281 (43.43)	AAP	255 (39.41)	26 (4.02)	INC	106 (16.38)	5 (0.77)
103	AAP	335 (51.3)	BJP	211 (32.31)	124 (18.99)	INC	92 (14.09)	15 (2.3)
104	BJP	113 (46.12)	INC	66 (26.94)	47 (19.18)	AAP	65 (26.53)	1 (0.41)
105	AAP	210 (41.34)	INC	155 (30.51)	55 (10.83)	BJP	138 (27.17)	5 (0.98)

Contd....

MCD Election Results

Number and Name of Ward (2017)

Number of Ward	Name of Ward	Number of Ward	Name of Ward
058S	Kasturba Nagar		
059S	Andrews Ganj		
060S	Kotla Mubarakpur		

Number and Name of Ward (2012)

Number of Ward	Name of Ward	Number of Ward	Name of Ward
157	Kasturba Nagar		
158	Kotla Mubarakpur (W)		
159	Andrews Ganj		
160	Amar Colony (W)		

MCD Election Results

Ward-wise Winner & Runner-up in Kasturba Nagar Assembly Constituency (MCD Election 2017)

MCD Ward Number	Winner Party	Winner Votes (%)	Runner-up Party	Runner-up Votes (%)	Winning Margin Votes (%)
058S	BJP	8629 (44.14)	AAP	3929 (20.1)	4700 (24.04)
059S	INC	12340 (52.74)	BJP	8426 (36.01)	3914 (16.73)
060S	BJP	10615 (42.58)	INC	6920 (27.76)	3695 (14.82)

MCD Election Results

Summary Result of Ward 058 S (Kasturba Nagar) : MCD Election - 2017

Candidate Name	Party	Votes	Votes%
Ward 058 S : Kasturba Nagar			
Seema Malik	BJP	8629	44.14
Avneet Arora	AAP	3929	20.1
Sushma Sikka	INC	3262	16.69
Binda Devi	BSP	1987	10.16
Sheetal Kalsi	IND	1384	7.08
Anju Bajaj	IND	84	0.43
Kaushlya	NCP	58	0.3
	NOTA	215	1.1

DISCLAIMER

The Terms of Use and Disclaimer of Datanet India Private Limited (hereinafter referred to as "Datanet") for use of this analysis report of **Kasturba Nagar Assembly Constituency (Kasturba Nagar Vidhan Sabha)** :-

1. **Assembly Factbook™** is a Registered Trade Mark owned by Datanet.
2. All the maps are sketched and graphical representation only and have not been drawn to the scale and also not to represent the actual geographical area or boundary of the unit.
3. The data for the aforesaid analysis is based on authentic sources and has been culled from the various publications of Census, CSO and NSSO for district and block level data, various central and state government departments, Central & State Elections Commissions and the concerned Returning Officers' releases, Electoral Rolls, Election results and allied publications, internal assessment, surveys, estimates and analysis. Therefore, certain adjustment of data at micro level may have been done to arrive closer to the macro data.
4. Data have been provided on an "As Is" and "As AVAILABLE" basis
5. The colours shown in the maps or diagram and charts of a particular party, alliance or AC are indicative and do not represent them.
6. This publication which includes maps, sheets, graphs and data would be the property under copyright of Datanet only. The user may use these for its internal study, analysis and research purposes. It's public display, re-selling or any commercial uses by the user are not allowed.
7. Datanet has taken due care and caution in compilation and processing of data and allied information, but does not guarantee the accuracy, adequacy or completeness of any information/analysis and will be not responsible for any errors or omissions or for the results obtained from the use of such information/analysis.
8. All the contents for the publication have been culled from various authentic sources and Datanet reasonably believes such sources to be reliable, but does not make any representations, express or implied as to the accuracy or fitness of use of such information. The information or contents of the information/analysis do not constitute advice and should not be relied upon in making (or refraining from making) any decision. Any reliance placed upon the information provided by Datanet is the sole responsibility and strictly at the user's risk.
9. In no event will Datanet be liable for any damages (including, without limitation, damages for loss of business projects, or loss of profits) arising in contract, tort or otherwise from the use of or inability to use any of its contents, or from any action taken (or refrained from being taken) as a result of using the analysis or any of its contents. Datanet its directors, owners, editors, officials, employees, distributor and agents or any associate will not be liable for any errors in the information contained or any consequences arising from the use of the contents of the provided information/analysis.
10. If any provision of these terms and conditions is held invalid or illegal or unenforceable for any reason by any court of competent jurisdiction, such provision shall be severed and the remainder of provisions of the terms and conditions shall continue in full force and effect as if the Term of Use had been executed with the invalid, illegal or unenforceable provision eliminated.
11. If there are any discrepancies in the information provided, please bring it to attention of Datanet for suitable rectification measures.

Buy Online This Complete Book At
Datanet India eBooks Store

www.indiastatpublications.com

or go directly at

[http://www.indiastatpublications.com/
Assembly_factbook/Delhi/New_Delhi/Kasturba_Nagar](http://www.indiastatpublications.com/Assembly_factbook/Delhi/New_Delhi/Kasturba_Nagar)



i **india**stat**elections**

ISBN : 978-03-5293-421-8



9 789352 934218