



Delhi

Assembly Factbook™

Patel Nagar Assembly Constituency

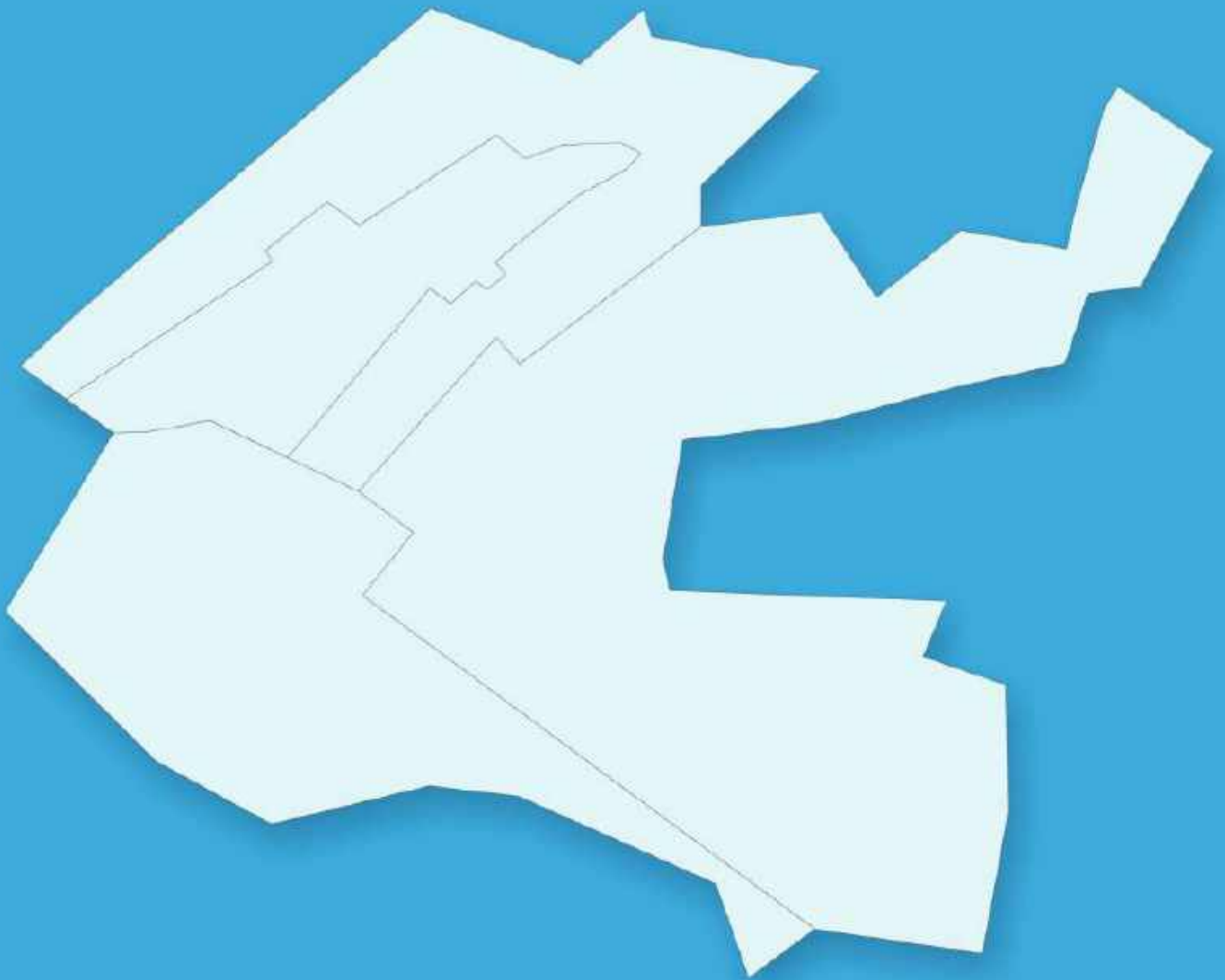


Key Electoral Data of Patel Nagar
Assembly Constituency (Vidhan Sabha)

Delhi

Assembly Factbook™

Patel Nagar Assembly Constituency



Patel Nagar Vidhan Sabha

Editor & Director

Dr. R.K. Thukral

Research Editor

Dr. Shafeeq Rahman

Compiled, Researched and Published by Datanet India Pvt. Ltd.

D-100, 1st Floor,

Okhla Industrial Area, Phase-I,
New Delhi- 110020.

Ph.: 91-11- 43580781-84

Email : support@indiastatpublications.com

Website : www.indiastatelections.com

Online Book Store :

www.indiastatpublications.com

Report No. : AFB/DL-24-0125

ISBN : 978-93-5293-441-6

First Edition : January, 2018

Eighth Updated Edition : January, 2025

Price : Rs. 11500/-

US\$ 310

© **Datanet India Pvt. Ltd.**

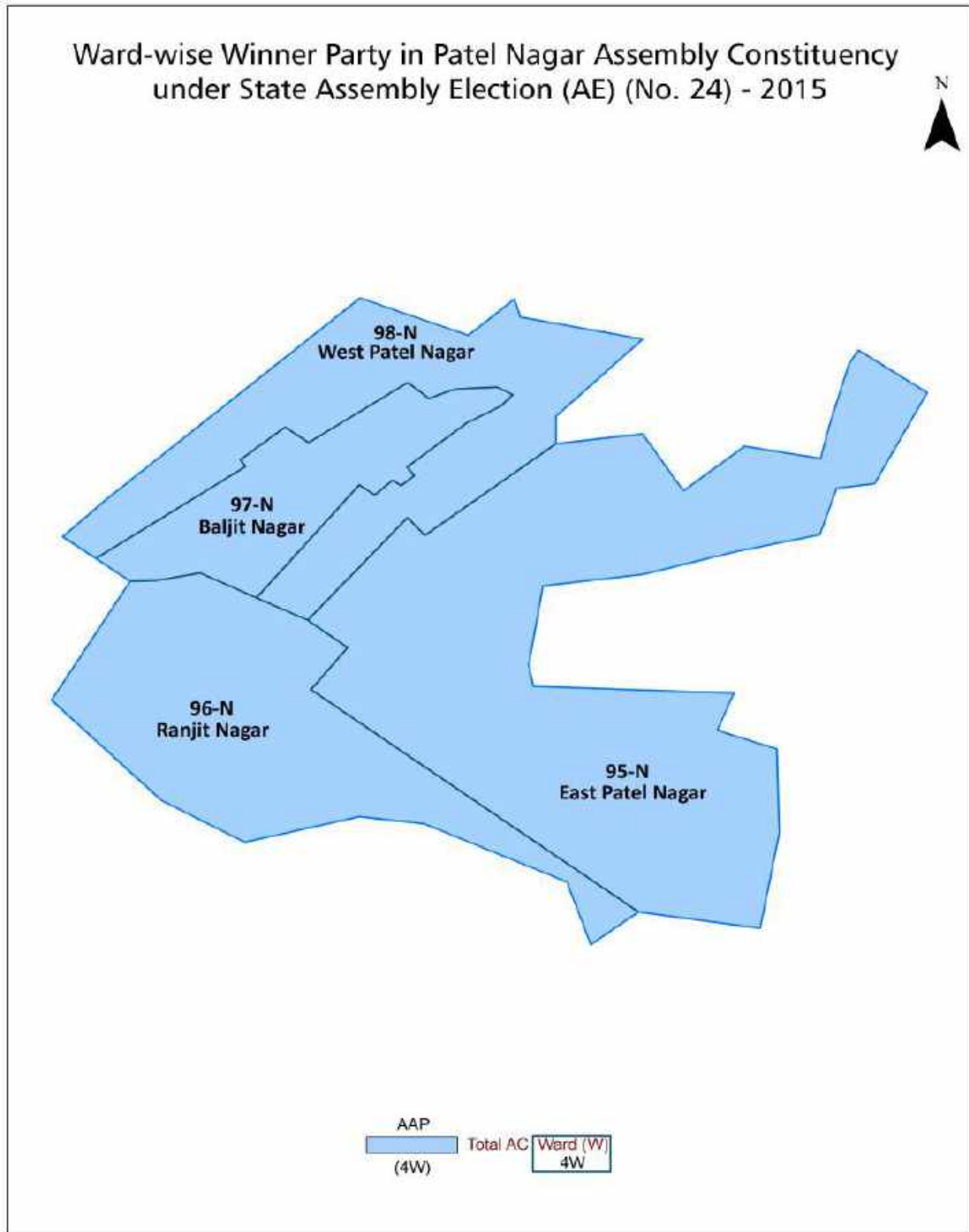
All rights reserved. No part of this book may be reproduced, stored in a retrieval system or transmitted in any form or by any means, mechanical photocopying, photographing, scanning, recording or otherwise without the prior written permission of the publisher. Please refer to Disclaimer at page no. 183 for the use of this publication.

Printed in India

Contents

No.	Particulars	Page No.
1	Introduction Assembly Constituency at a Glance Features of Assembly as per Delimitation Commission of India (2008)	1-2
2	Location and Political Maps Location Map Boundaries of Assembly Constituency in District Boundaries of Assembly Constituency under Parliamentary Constituency Ward-wise Winner Parties- 2025, 2024, 2020, 2019, 2015, 2014, 2013, 2009 and 2008	3-11
3	Administrative Setup & Demographics (2011) Ward Name Ward Number Population Population by Ward Sex Ratio Religious Population Social Population	12
4	Electoral Features Important Dates of Last Elections Held Electors by Gender Service Electors Voters Voters Turnout Polling Stations & Average Number of Electors per Polling Station Electors by Age Group Present Elected Representatives	13-18
5	Historical Summary Election Results Vote Share of Major Parties Winning Margin (Number & Percentage Polarity Summary Result of Assembly Segment of Parliamentary Election 2024, 2019, 2014, 2009, 2004 and 1999 Summary Result of Assembly Elections 2025, 2020, 2015, 2013, 2008, 2003, 1998, 1993, 1983, 1977 and 1972	19-38
6	Polling Station Level Election Results Name and Number of Polling Station 2025, 2024, 2020, 2019, 2015, 2014, 2013, 2009 and 2008 Polling Station-wise Electoral, Voter & Voter Turnout 2025, 2024, 2020, 2019, 2015, 2014, 2013, 2009 and 2008 Polling Station wise Elections Results 2025, 2024, 2020, 2019, 2015, 2014, 2013, 2009 & 2008	39-165
7	MCD Ward Election Result MCD Election 2017 and 2012	166-176
8	Share of Assembly Constituency Share of Assembly Constituency in State and Parliamentary Constituency	177
9	Abbreviation & Sources	180-181
10	Disclaimer	183

Location & Political Map

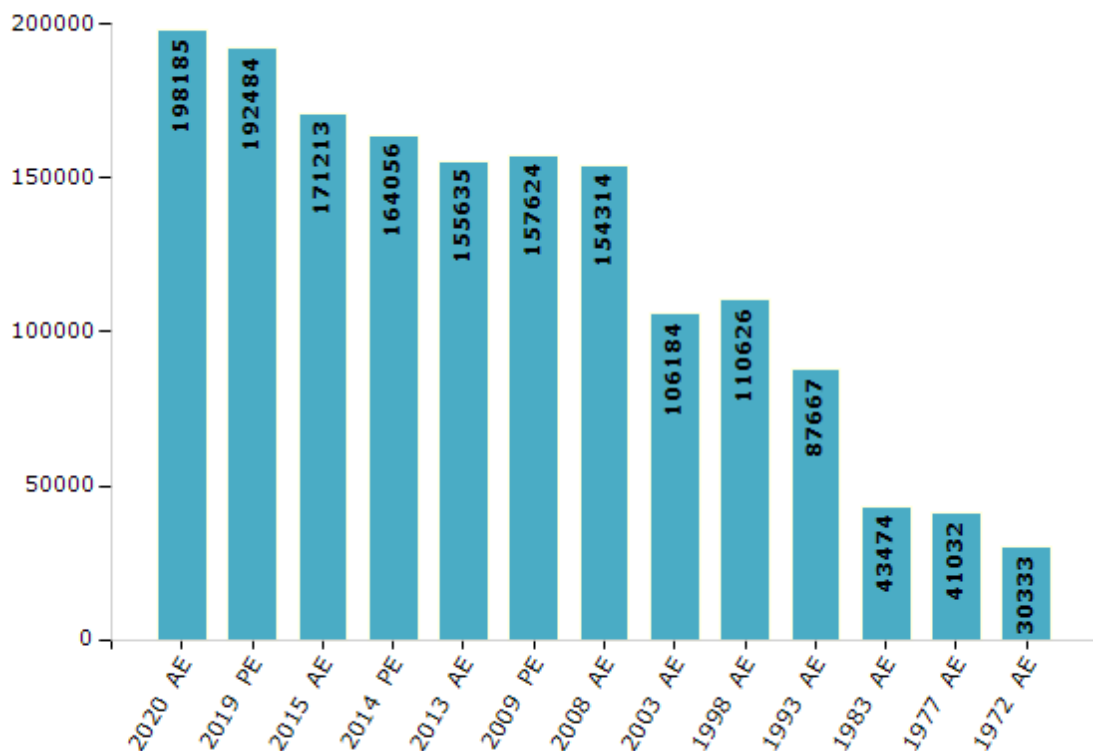


Electoral Features

Electors by Male & Female

Year	Male	Female	Others	Total	Year	Male	Female	Others	Total
2020 AE	108395	89773	17	198185	2003 AE	60613	45571	-	106184
2019 PE	105364	87118	2	192484	1999 PE	-	-	-	-
2015 AE	93550	77661	2	171213	1998 AE	63701	46925	-	110626
2014 PE	89331	74722	3	164056	1993 AE	45544	42123	-	87667
2013 AE	84606	71026	3	155635	1983 AE	23418	20056	-	43474
2009 PE	88119	69505	0	157624	1977 AE	22506	18526	-	41032
2008 AE	86148	68166	-	154314	1972 AE	16383	13950	-	30333
2004 PE	-	-	-	-	1952 AE	-	-	-	-

Number of Electors

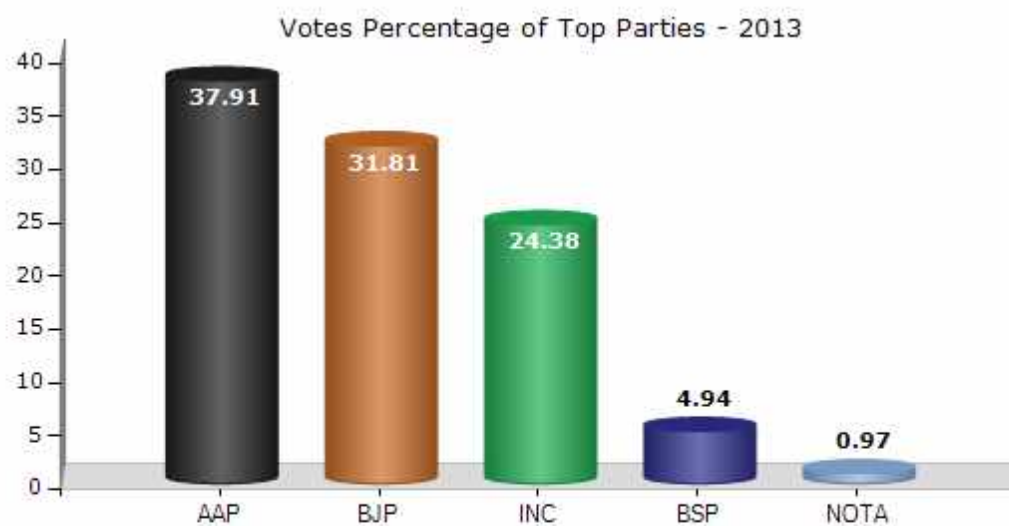


Note : AE : Assembly Election, PE : Assembly Segment of Parliamentary Election

Historical Summary Election Results

Summary Result of Assembly Election - 2013

Candidate Name	Party	Votes	Votes %
Veena Anand	AAP	38899	37.91
Poornima Vidyarthi	BJP	32637	31.81
Rajesh Liloithia	INC	25016	24.38
Mangal Sain	BSP	5069	4.94
	NOTA	993	0.97



Polling Station Level Election Results

Number and Name of Polling Stations (PS) (2020)

Number of Polling Stations	Name of Polling Stations	Number of Polling Stations	Name of Polling Stations
1	M C D Primary School Dms Colony, Shadipur Near Patel Nagar Railway Station	22	Govt. Girls/Govt.Boys Senior Secondary School Prem Nagar New Delhi
2	M. C. Primary. School Prem Nagar	23	Govt. Girls/Govt.Boys Senior Secondary School Prem Nagar New Delhi
3	M. C. Primary. School Prem Nagar	24	Govt. Girls/Govt.Boys Senior Secondary School Prem Nagar New Delhi
4	M. C. Primary. School Prem Nagar	25	Govt. Girls/Govt.Boys Senior Secondary School Prem Nagar New Delhi
5	M. C. Primary. School Prem Nagar	26	Govt. Girls/Govt.Boys Senior Secondary School Prem Nagar New Delhi
6	M. C. Primary. School Prem Nagar	27	Govt. Girls/Govt.Boys Senior Secondary School Prem Nagar New Delhi
7	M. C. Primary. School Prem Nagar	28	Govt. Girls/Govt.Boys Senior Secondary School Prem Nagar New Delhi
8	Community Centre, Slum & J.J. Department (Mcd) Opp. Gb/Ggss School Prem Nagar	29	Ramjas Primary School Anand Parvat Karol Bagh Area
9	Community Centre, Slum & J.J. Department (Mcd) Opp. Gb/Ggss School Prem Nagar	30	Ramjas Primary School Anand Parvat Karol Bagh Area
10	Community Centre, Slum & J.J. Department (Mcd) Opp. Gb/Ggss School Prem Nagar	31	Ramjas Primary School Anand Parvat Karol Bagh Area
11	Community Centre, Slum & J.J. Department (Mcd) Opp. Gb/Ggss School Prem Nagar	32	Ramjas Primary School Anand Parvat Karol Bagh Area
12	Community Centre, Slum & J.J. Department (Mcd) Opp. Gb/Ggss School Prem Nagar	33	Ramjas Primary School Anand Parvat Karol Bagh Area
13	Govt. Girls/Govt.Boys Senior Secondary School Prem Nagar New Delhi	34	Mc Primary School Than Singh Nagar-Ii Anand Parvat Karol Bagh Area
14	Govt. Girls/Govt.Boys Senior Secondary School Prem Nagar New Delhi	35	Mc Primary School Than Singh Nagar-Ii Anand Parvat Karol Bagh Area
15	Govt. Girls/Govt.Boys Senior Secondary School Prem Nagar New Delhi	36	Ramjas Primary School Anand Parvat Karol Bagh Area
16	Bajaj Public School, 2126/2, Gali No. 4. Prem Nagar	37	Mc Primary School Than Singh Nagar-Ii Anand Parvat Karol Bagh Area
17	Bajaj Public School, 2126/2, Gali No. 4. Prem Nagar	38	Mc Primary School Than Singh Nagar-Ii Anand Parvat Karol Bagh Area
18	Govt. Girls/Govt.Boys Senior Secondary School Prem Nagar New Delhi	39	Ramjas Primary School Anand Parvat Karol Bagh Area
19	Bajaj Public School, 2126/2, Gali No. 4. Prem Nagar	40	Ramjas School Anand Parvat Karol Bagh Area
20	Govt. Girls/Govt.Boys Senior Secondary School Prem Nagar New Delhi	41	Ramjas School Anand Parvat Karol Bagh Area
21	Govt. Girls/Govt.Boys Senior Secondary School Prem Nagar New Delhi	42	Ramjas School Anand Parvat Karol Bagh Area

Contd....

Polling Station Level Election Results

Polling Station-wise Votes Secured by Overall Top Five Parties in Patel Nagar Assembly in Assembly Election (AE) under New Delhi Parliamentary Constituency in Delhi (2020)

Number of Polling Station	Winner - Raaj Kumar Anand (AAP)	Runner-up - Pravesh Ratn (BJP)	3rd - Krishna Tirath (INC)	4th - Pradeep Kumar Rawal (BSP)	5th - ()	NOTA	Other	Total Votes Secured
36	241	222	37	1		5		506
37	347	193	36	1		1		578
38	315	233	36	0		4		588
39	162	88	12	0		1		263
40	481	151	10	2		1		645
41	571	90	14	8		5		688
42	554	124	21	8		3		710
43	615	110	20	3		4		752
44	466	73	10	1		2		552
45	307	82	6	5		1		401
46	603	299	20	3		5		930
47	581	221	14	1		1		818
48	419	233	21	1		3		677
49	502	330	21	3		6		862
50	357	197	18	1		3		576
51	270	174	25	1		1		471
52	337	104	11	3		1		456
53	356	206	30	5		2		599
54	496	230	15	6		7		754
55	476	192	10	0		4		682
56	380	191	7	1		2		581
57	328	165	8	0		4		505
58	201	124	6	2		2		335
59	553	336	18	5		8		920
60	444	234	18	6		4		706
61	453	301	19	3		5		781
62	475	283	15	4		11		788
63	545	291	13	6		4		859
64	429	241	17	2		5		694
65	279	208	12	2		6		507
66	307	172	15	4		5		503
67	263	157	18	2		0		440
68	272	160	11	1		4		448
69	258	140	10	0		2		410
70	279	120	7	1		1		408

Contd....

Polling Station Level Election Results

Winner, Runner-up and 3rd Party Position & Winning Margin According to Polling Stations in Patel Nagar Assembly in Assembly Election (AE) under New Delhi Parliamentary Constituency in Delhi (2020)

Polling Station Number	Winner Party	Winner Votes (%)	Runner-up Party	Runner-up Votes (%)	Winning Margin Votes (%)	Third Party	Third Party Votes (%)	Other Votes (%)
71	AAP	276 (63.16)	BJP	146 (33.41)	130 (29.75)	INC	12 (2.75)	3 (0.69)
72	AAP	310 (62.88)	BJP	169 (34.28)	141 (28.6)	INC	11 (2.23)	3 (0.61)
73	AAP	252 (54.78)	BJP	190 (41.3)	62 (13.48)	INC	15 (3.26)	3 (0.65)
74	AAP	308 (61.6)	BJP	181 (36.2)	127 (25.4)	INC	8 (1.6)	3 (0.6)
75	AAP	566 (65.66)	BJP	267 (30.97)	299 (34.69)	INC	19 (2.2)	10 (1.16)
76	AAP	475 (61.93)	BJP	272 (35.46)	203 (26.47)	INC	14 (1.83)	6 (0.78)
77	AAP	440 (57.29)	BJP	298 (38.8)	142 (18.49)	INC	20 (2.6)	10 (1.3)
78	AAP	288 (62.07)	BJP	154 (33.19)	134 (28.88)	INC	17 (3.66)	5 (1.08)
79	AAP	291 (60)	BJP	170 (35.05)	121 (24.95)	INC	16 (3.3)	8 (1.65)
80	AAP	329 (67.56)	BJP	144 (29.57)	185 (37.99)	INC	13 (2.67)	1 (0.21)
81	AAP	352 (63.08)	BJP	180 (32.26)	172 (30.82)	INC	18 (3.23)	8 (1.43)
82	AAP	482 (78.89)	BJP	102 (16.69)	380 (62.2)	INC	18 (2.95)	9 (1.47)
83	AAP	551 (65.52)	BJP	255 (30.32)	296 (35.2)	INC	25 (2.97)	10 (1.19)
84	AAP	433 (64.53)	BJP	211 (31.45)	222 (33.08)	INC	17 (2.53)	10 (1.49)
85	AAP	272 (54.84)	BJP	202 (40.73)	70 (14.11)	INC	18 (3.63)	4 (0.81)
86	AAP	264 (60.69)	BJP	158 (36.32)	106 (24.37)	INC	12 (2.76)	1 (0.23)
87	AAP	452 (60.83)	BJP	264 (35.53)	188 (25.3)	INC	18 (2.42)	9 (1.21)
88	AAP	432 (51.55)	BJP	370 (44.15)	62 (7.4)	INC	23 (2.74)	13 (1.55)
89	AAP	471 (55.41)	BJP	342 (40.24)	129 (15.17)	INC	18 (2.12)	19 (2.24)
90	AAP	420 (55.34)	BJP	294 (38.74)	126 (16.6)	INC	27 (3.56)	18 (2.37)
91	AAP	402 (61.28)	BJP	227 (34.6)	175 (26.68)	INC	15 (2.29)	12 (1.83)
92	AAP	531 (57.41)	BJP	331 (35.78)	200 (21.63)	INC	30 (3.24)	33 (3.57)
93	AAP	388 (55.04)	BJP	282 (40)	106 (15.04)	INC	18 (2.55)	17 (2.41)
94	AAP	334 (49.78)	BJP	294 (43.82)	40 (5.96)	INC	23 (3.43)	20 (2.98)
95	AAP	270 (54.33)	BJP	188 (37.83)	82 (16.5)	BSP	22 (4.43)	17 (3.42)
96	AAP	279 (53.24)	BJP	221 (42.18)	58 (11.06)	INC	14 (2.67)	10 (1.91)
97	AAP	717 (76.68)	BJP	176 (18.82)	541 (57.86)	INC	22 (2.35)	20 (2.14)
98	AAP	524 (74.43)	BJP	155 (22.02)	369 (52.41)	BSP	13 (1.85)	12 (1.7)
99	AAP	469 (66.71)	BJP	200 (28.45)	269 (38.26)	INC	23 (3.27)	11 (1.56)
100	AAP	631 (73.71)	BJP	205 (23.95)	426 (49.76)	INC	12 (1.4)	8 (0.93)
101	AAP	601 (71.55)	BJP	209 (24.88)	392 (46.67)	INC	18 (2.14)	12 (1.43)
102	AAP	564 (64.31)	BJP	285 (32.5)	279 (31.81)	INC	18 (2.05)	10 (1.14)
103	AAP	737 (77.01)	BJP	188 (19.64)	549 (57.37)	INC	15 (1.57)	17 (1.78)
104	AAP	492 (59.56)	BJP	293 (35.47)	199 (24.09)	INC	25 (3.03)	16 (1.94)
105	AAP	560 (66.19)	BJP	241 (28.49)	319 (37.7)	INC	27 (3.19)	18 (2.13)

Contd....

MCD Election Results

Number and Name of Ward (2017)

Number of Ward	Name of Ward	Number of Ward	Name of Ward
095N	East Patel Nagar		
096N	Ranjit Nagar		
097N	Baljit Nagar		
098N	West Patel Nagar		

Number and Name of Ward (2012)

Number of Ward	Name of Ward	Number of Ward	Name of Ward
93	Baljit Nagar (W)		
94	West Patel Nagar		
95	East Patel Nagar (SCW)		
96	New Ranjit Nagar (W)		

MCD Election Results

Ward-wise Winner & Runner-up in Patel Nagar Assembly Constituency (MCD Election 2017)

MCD Ward Number	Winner Party	Winner Votes (%)	Runner-up Party	Runner-up Votes (%)	Winning Margin Votes (%)
095N	BJP	9892 (46.53)	AAP	6781 (31.9)	3111 (14.63)
096N	BJP	10736 (41.83)	AAP	8944 (34.85)	1792 (6.98)
097N	BJP	7883 (36.11)	AAP	6939 (31.79)	944 (4.32)
098N	BJP	8037 (29.8)	AAP	6799 (25.21)	1238 (4.59)

MCD Election Results

Summary Result of Ward 095 N (East Patel Nagar) : MCD Election - 2017

Candidate Name	Party	Votes	Votes%
Ward 095 N : East Patel Nagar			
Ramesh Kumar	BJP	9892	46.53
Manoj Kumar	AAP	6781	31.9
Tulsi Ram Sablania	INC	3550	16.7
Dharmender Singh	BSP	385	1.81
Guljari Lal	CPIM	234	1.1
Ritu	IND	146	0.69
Inder Singh	IND	72	0.34
	NOTA	200	0.94

DISCLAIMER

The Terms of Use and Disclaimer of Datanet India Private Limited (hereinafter referred to as "Datanet") for use of this analysis report of **Patel Nagar Assembly Constituency (Patel Nagar Vidhan Sabha)** :-

1. **Assembly Factbook™** is a Registered Trade Mark owned by Datanet.
2. All the maps are sketched and graphical representation only and have not been drawn to the scale and also not to represent the actual geographical area or boundary of the unit.
3. The data for the aforesaid analysis is based on authentic sources and has been culled from the various publications of Census, CSO and NSSO for district and block level data, various central and state government departments, Central & State Elections Commissions and the concerned Returning Officers' releases, Electoral Rolls, Election results and allied publications, internal assessment, surveys, estimates and analysis. Therefore, certain adjustment of data at micro level may have been done to arrive closer to the macro data.
4. Data have been provided on an "As Is" and "As AVAILABLE" basis
5. The colours shown in the maps or diagram and charts of a particular party, alliance or AC are indicative and do not represent them.
6. This publication which includes maps, sheets, graphs and data would be the property under copyright of Datanet only. The user may use these for its internal study, analysis and research purposes. It's public display, re-selling or any commercial uses by the user are not allowed.
7. Datanet has taken due care and caution in compilation and processing of data and allied information, but does not guarantee the accuracy, adequacy or completeness of any information/analysis and will be not responsible for any errors or omissions or for the results obtained from the use of such information/analysis.
8. All the contents for the publication have been culled from various authentic sources and Datanet reasonably believes such sources to be reliable, but does not make any representations, express or implied as to the accuracy or fitness of use of such information. The information or contents of the information/analysis do not constitute advice and should not be relied upon in making (or refraining from making) any decision. Any reliance placed upon the information provided by Datanet is the sole responsibility and strictly at the user's risk.
9. In no event will Datanet be liable for any damages (including, without limitation, damages for loss of business projects, or loss of profits) arising in contract, tort or otherwise from the use of or inability to use any of its contents, or from any action taken (or refrained from being taken) as a result of using the analysis or any of its contents. Datanet its directors, owners, editors, officials, employees, distributor and agents or any associate will not be liable for any errors in the information contained or any consequences arising from the use of the contents of the provided information/analysis.
10. If any provision of these terms and conditions is held invalid or illegal or unenforceable for any reason by any court of competent jurisdiction, such provision shall be severed and the remainder of provisions of the terms and conditions shall continue in full force and effect as if the Term of Use had been executed with the invalid, illegal or unenforceable provision eliminated.
11. If there are any discrepancies in the information provided, please bring it to attention of Datanet for suitable rectification measures.

Buy Online This Complete Book At
Datanet India eBooks Store

www.indiastatpublications.com

or go directly at

[http://www.indiastatpublications.com/
Assembly_factbook/Delhi/New_Delhi/Patel_Nagar](http://www.indiastatpublications.com/Assembly_factbook/Delhi/New_Delhi/Patel_Nagar)

 **indiastat**elections

ISBN : 978-93-5293-441-6



9 789352 934416