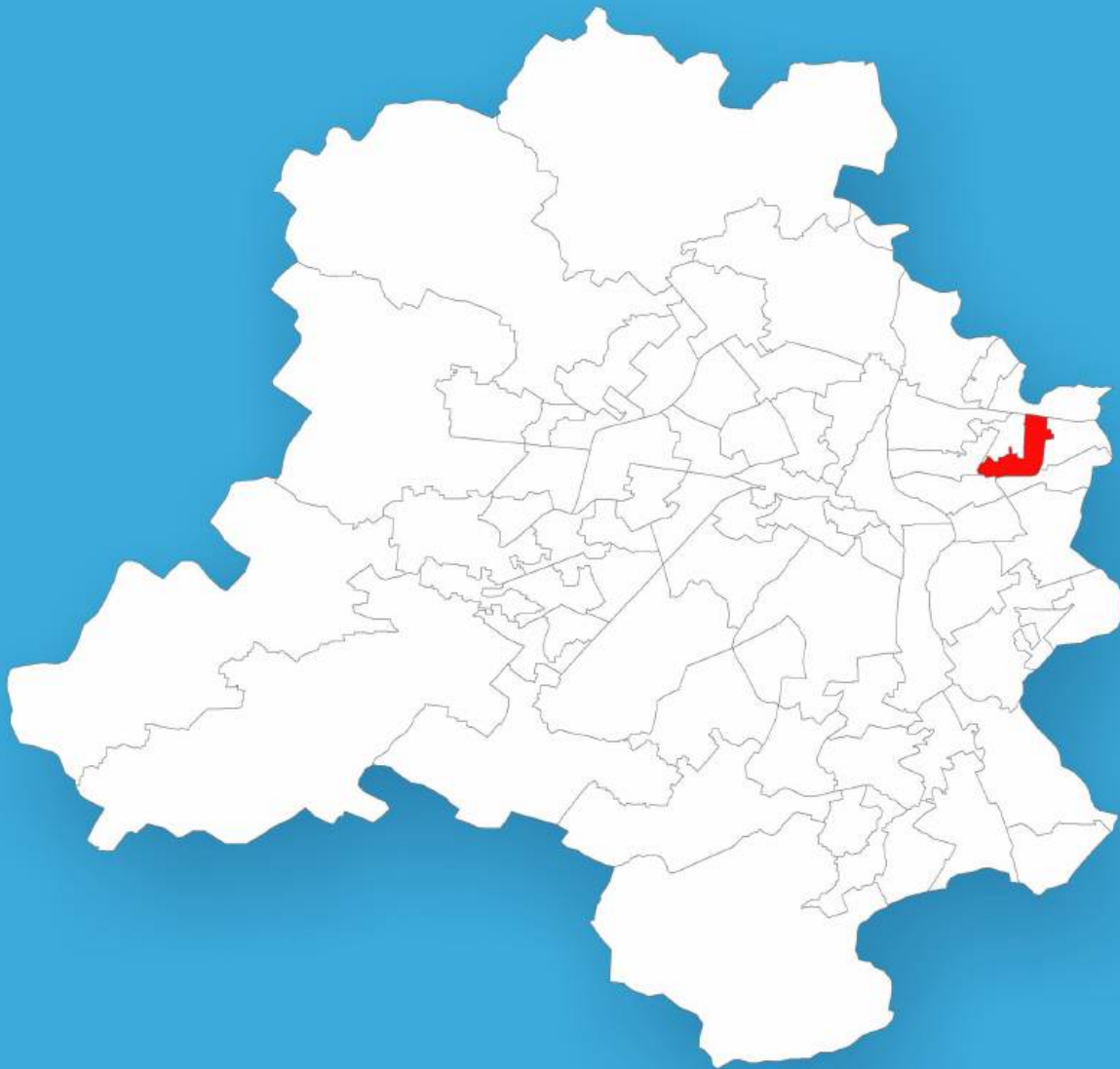




Delhi

Assembly Factbook™

Rohtas Nagar Assembly Constituency

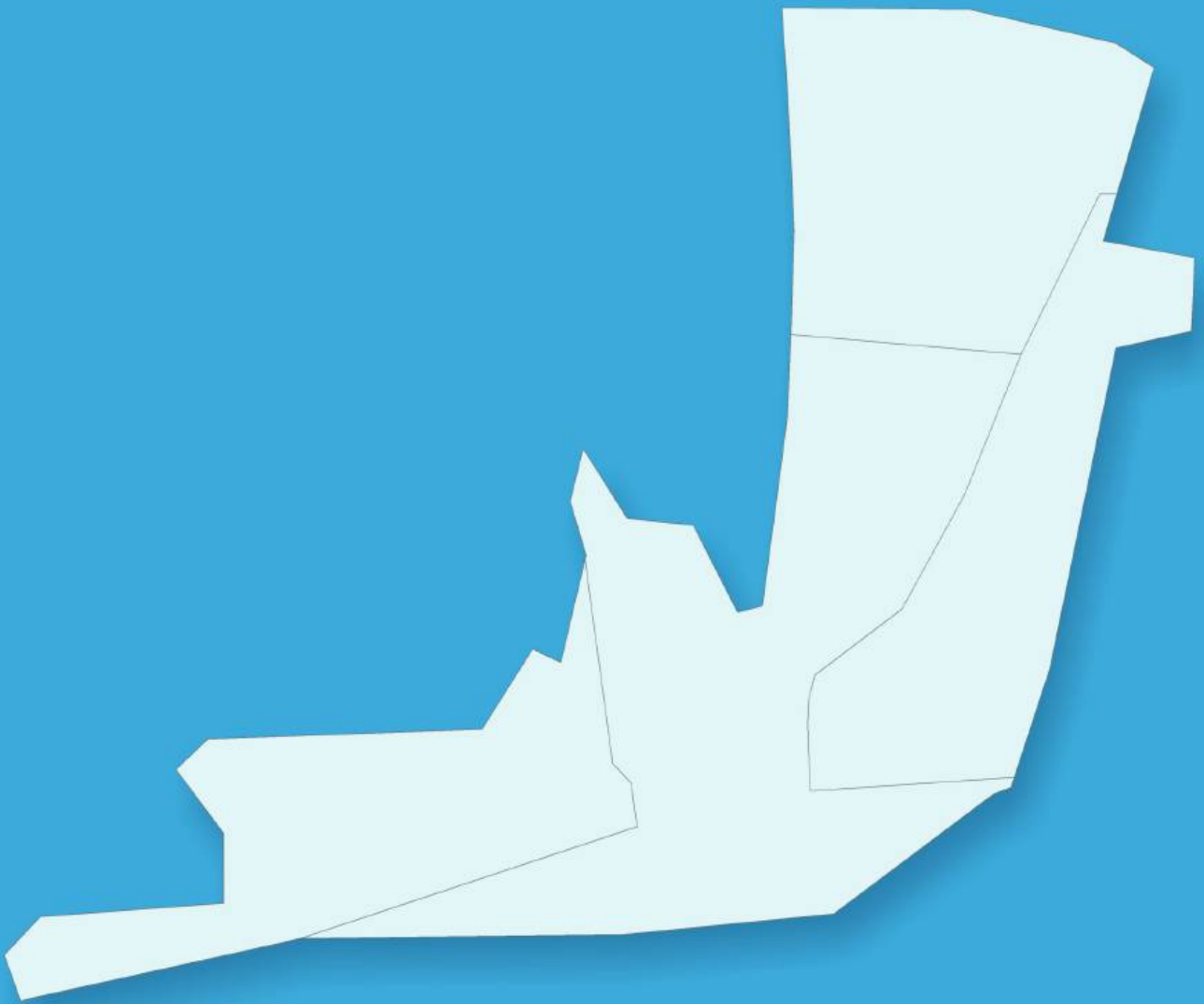


Key Electoral Data of Rohtas Nagar
Assembly Constituency (Vidhan Sabha)

Delhi

Assembly Factbook™

Rohtas Nagar Assembly Constituency



Rohtas Nagar Vidhan Sabha

Editor & Director

Dr. R.K. Thukral

Research Editor

Dr. Shafeeq Rahman

Compiled, Researched and Published by Datanet India Pvt. Ltd.

D-100, 1st Floor,

Okhla Industrial Area, Phase-I,
New Delhi- 110020.

Ph.: 91-11- 43580781-84

Email : support@indiastatpublications.com

Website : www.indiastatelections.com

Online Book Store :

www.indiastatpublications.com

Report No. : AFB/DL-64-0123

ISBN : 978-93-5293-448-5

First Edition : January, 2018

Sixth Updated Edition : January, 2023

Price : Rs. 11500/-

US\$ 310

© **Datanet India Pvt. Ltd.**

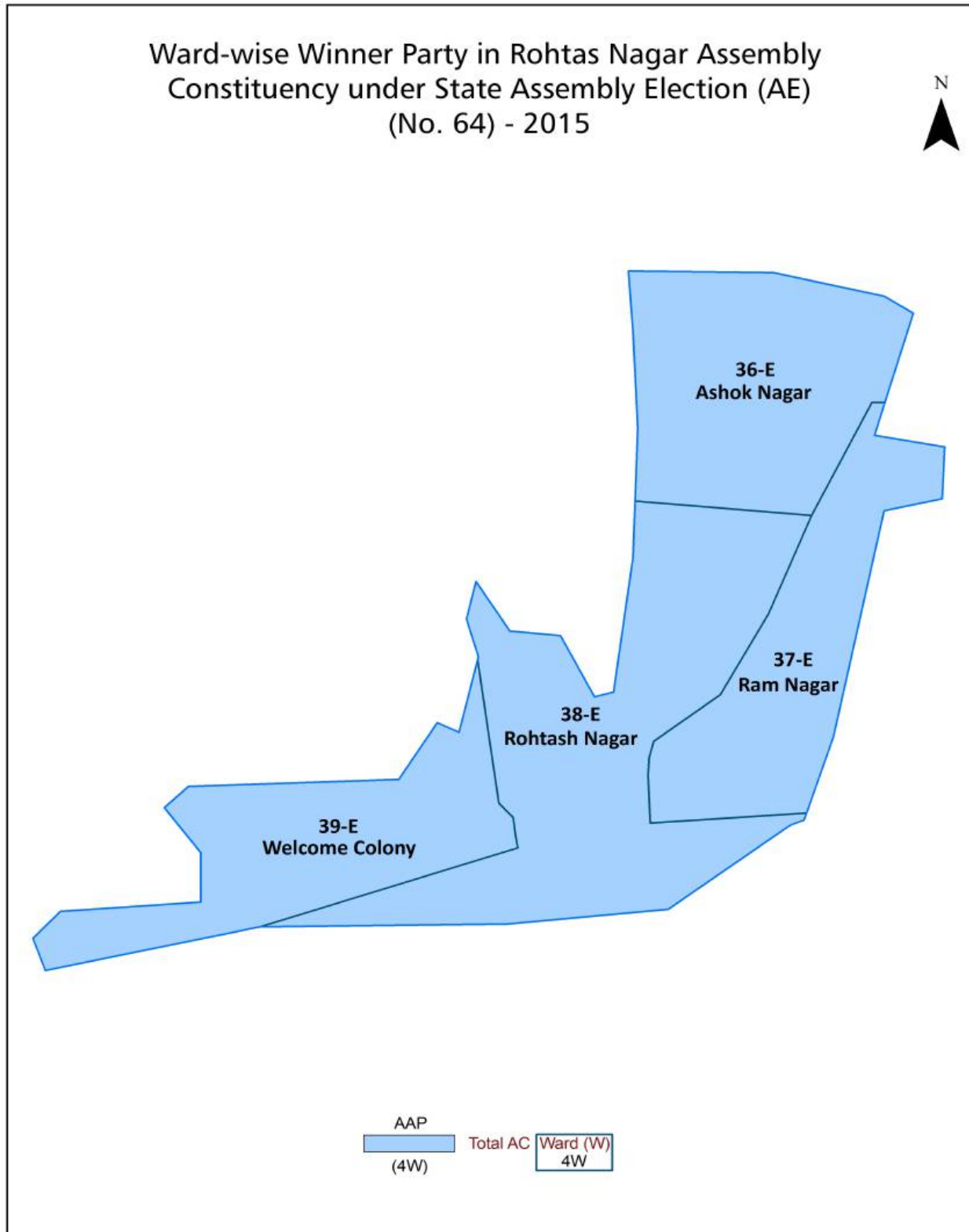
All rights reserved. No part of this book may be reproduced, stored in a retrieval system or transmitted in any form or by any means, mechanical photocopying, photographing, scanning, recording or otherwise without the prior written permission of the publisher. Please refer to Disclaimer at page no. 182 for the use of this publication.

Printed in India

Contents

No.	Particulars	Page No.
1	Introduction Assembly Constituency at a Glance Features of Assembly as per Delimitation Commission of India (2008)	1-2
2	Location and Political Maps Location Map Boundaries of Assembly Constituency in District Boundaries of Assembly Constituency under Parliamentary Constituency Ward-wise Winner Parties- 2020, 2019, 2015, 2014, 2013, 2009 and 2008	3-11
3	Administrative Setup & Demographics (2011) Ward Name Ward Number Population Population by Ward Sex Ratio Religious Population Social Population	12
4	Electoral Features Important Dates of Last Elections Held Electors by Gender Service Electors Voters Voters Turnout Polling Stations & Average Number of Electors per Polling Station Electors by Age Group Present Elected Representatives	13-18
5	Historical Summary Election Results Vote Share of Major Parties Winning Margin (Number & Percentage) Polarity Summary Result of Assembly Segment of Parliamentary Election 2019, 2014, 2009, 2004 and 1999 Summary Result of Assembly Elections 2020, 2015, 2013, 2008, 2003, 1998, 1993, 1983 and 1977	19-36
6	Polling Station Level Election Results Name and Number of Polling Station 2020, 2019, 2015, 2014, 2013, 2009 and 2008 Polling Station-wise Electoral, Voter & Voter Turnout 2020, 2019, 2015, 2014, 2013, 2009 and 2008 Polling Station wise Elections Results 2020, 2019, 2015, 2014, 2013, 2009 and 2008	37-164
7	MCD Ward Election Result MCD Election 2017 and 2012	165-175
8	Share of Assembly Constituency Share of Assembly Constituency in State and Parliamentary Constituency	176
9	Abbreviation & Sources	179-180
10	Disclaimer	182

Location & Political Map

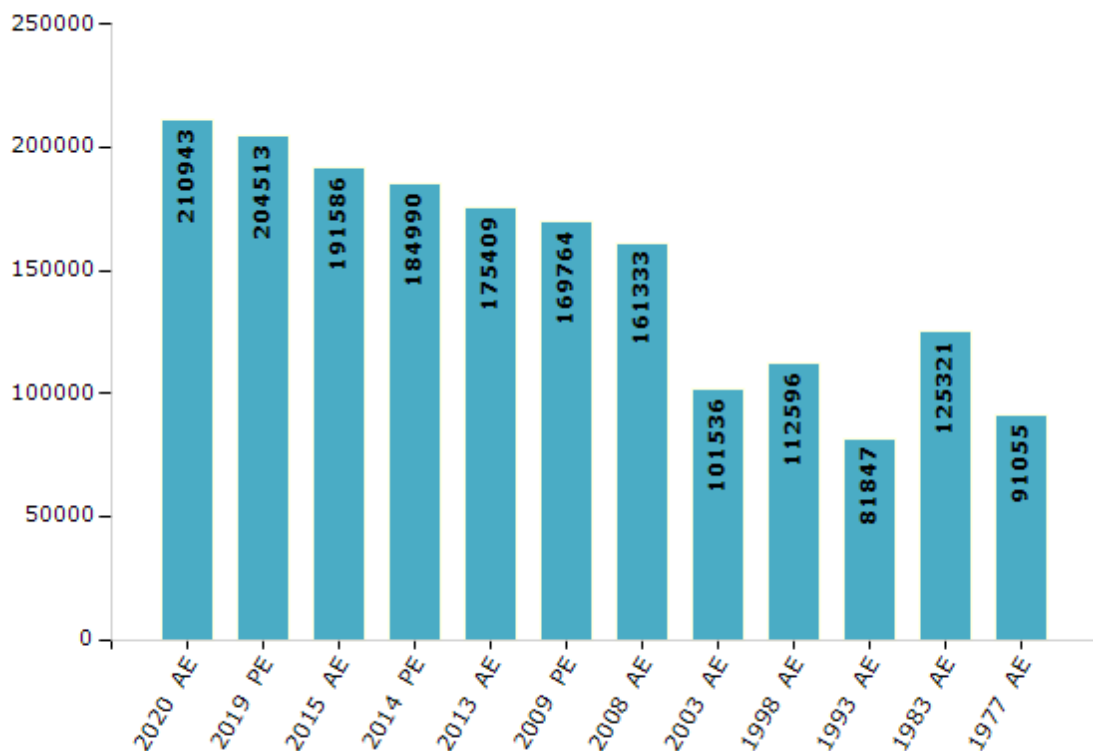


Electoral Features

Electors by Male & Female

Year	Male	Female	Others	Total	Year	Male	Female	Others	Total
2020 AE	110632	100295	16	210943	2003 AE	56005	45531	-	101536
2019 PE	107569	96929	15	204513	1999 PE	-	-	-	-
2015 AE	101781	89795	10	191586	1998 AE	63519	49077	-	112596
2014 PE	98425	86556	9	184990	1993 AE	43916	37931	-	81847
2013 AE	93515	81886	8	175409	1983 AE	65719	59602	-	125321
2009 PE	90998	78766	0	169764	1977 AE	52364	38691	-	91055
2008 AE	86309	75024	-	161333	1972 AE	-	-	-	-
2004 PE	-	-	-	-	1952 AE	-	-	-	-

Number of Electors

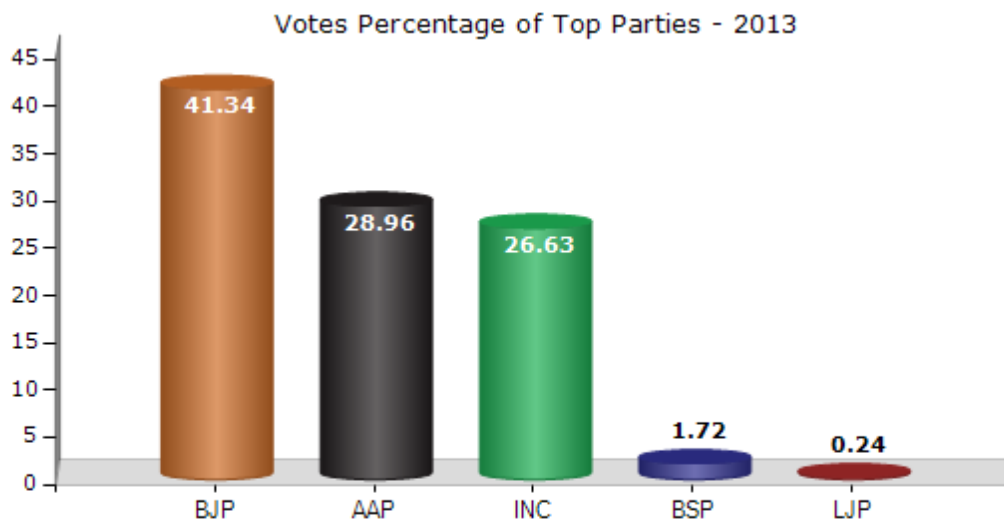


Note : AE : Assembly Election, PE : Assembly Segment of Parliamentary Election

Historical Summary Election Results

Summary Result of Assembly Election - 2013

Candidate Name	Party	Votes	Votes %
Jitender Kumar	BJP	49916	41.34
Mukesh Hooda	AAP	34973	28.96
Vipin Sharma	INC	32156	26.63
Daya Shankar Bhardwaj	BSP	2076	1.72
Naushad	LJP	295	0.24
Mohd. Arif	IND	289	0.24
Bhudev Sharma	AVIRP	173	0.14
Jugal Kishore Sharma	IND	167	0.14
Mohammad Umar	IND	92	0.08
	NOTA	619	0.51



Polling Station Level Election Results

Number and Name of Polling Stations (PS) (2020)

Number of Polling Stations	Name of Polling Stations	Number of Polling Stations	Name of Polling Stations
1	Sidharth International Public School M.I.G.Flats East Of Loni Road	22	Vashisht Public School D Block Ashok Nagar
2	Sidharth International Public School M.I.G.Flats East Of Loni Road	23	Vashisht Public School D Block Ashok Nagar
3	Sidharth International Public School M.I.G.Flats East Of Loni Road	24	Vashisht Public School D Block Ashok Nagar
4	Sidharth International Public School M.I.G.Flats East Of Loni Road	25	Jai Holy Child Public School D Block Ashok Nagar
5	G.B.S.S.School Loni Road L.I.G.Flats East Of Loni Road	26	Jai Holy Child Public School D Block Ashok Nagar
6	G.B.S.S.School Loni Road L.I.G.Flats East Of Loni Road	27	Jai Holy Child Public School D Block Ashok Nagar
7	G.B.S.S.School Loni Road L.I.G.Flats East Of Loni Road	28	Shri Ram Public School D1 Block Ashok Nagar
8	G.B.S.S.School Loni Road L.I.G.Flats East Of Loni Road	29	Shri Ram Public School D1 Block Ashok Nagar
9	G.B.S.S.School Loni Road L.I.G.Flats East Of Loni Road	30	Shri Ram Public School D1 Block Ashok Nagar
10	G.B.S.S.School Loni Road L.I.G.Flats East Of Loni Road	31	Deep Public School C Block Ashok Nagar
11	G.B.S.S.School Loni Road L.I.G.Flats East Of Loni Road	32	E.D.M.C.Primary School C-3 Block Nand Nagri
12	G.B.S.S.School Loni Road L.I.G.Flats East Of Loni Road	33	E.D.M.C.Primary School C-3 Block Nand Nagri
13	G.B.S.S.School Loni Road L.I.G.Flats East Of Loni Road	34	E.D.M.C.Primary School C-3 Block Nand Nagri
14	E.D.M.C. Primary School Lig Dda Flat East Of Loni Road	35	E.D.M.C.Primary School C-3 Block Nand Nagri
15	E.D.M.C. Primary School Lig Dda Flat East Of Loni Road	36	E.D.M.C.Primary School C-3 Block Nand Nagri
16	E.D.M.C. Primary School Lig Dda Flat East Of Loni Road	37	E.D.M.C.Primary School C-3 Block Nand Nagri
17	E.D.M.C. Primary School Lig Dda Flat East Of Loni Road	38	E.D.M.C.Primary School C-3 Block Nand Nagri
18	E.D.M.C. Primary School Lig Dda Flat East Of Loni Road	39	E.D.M.C.Primary School C-3 Block Nand Nagri
19	Vashisht Public School D Block Ashok Nagar	40	E.D.M.C.Primary School C-3 Block Nand Nagri
20	Vimal Model School D-1162, Gali No.5, Ashok Nagar	41	E.D.M.C.Primary School C-3 Block Nand Nagri
21	Vimal Model School D-1162, Gali No.5, Ashok Nagar	42	E.D.M.C.Primary School D-Block Nathu Colony

Contd....

Polling Station Level Election Results

Polling Station-wise Votes Secured by Overall Top Five Parties in Rohtas Nagar Assembly in Assembly Election (AE) under North East Delhi Parliamentary Constituency in Delhi (2020)

Number of Polling Station	Winner - Jitender Mahajan (BJP)	Runner-up - Sarita Singh (AAP)	3rd - Vipin Sharma (INC)	4th - Trivender (BSP)	5th - Anupam Sharma (IND)	NOTA	Other	Total Votes Secured
36	211	382	50	4	1	0	2	650
37	289	337	11	3	1	1	6	648
38	199	484	39	21	2	1	8	754
39	159	446	19	1	0	2	4	631
40	206	531	34	1	2	1	3	778
41	268	404	40	3	6	3	6	730
42	484	356	42	3	5	2	8	900
43	486	357	31	5	3	10	4	896
44	406	218	31	0	0	5	3	663
45	376	173	16	1	2	0	1	569
46	329	163	13	9	1	1	0	516
47	545	304	19	1	6	0	5	880
48	528	373	28	1	2	4	5	941
49	510	274	42	6	1	0	1	834
50	443	253	25	2	2	1	2	728
51	450	197	44	1	0	1	2	695
52	480	278	18	1	2	3	1	783
53	313	256	10	3	0	4	4	590
54	575	278	24	6	3	4	4	894
55	499	257	21	0	0	2	1	780
56	470	177	34	0	1	0	3	685
57	532	209	36	6	3	4	5	795
58	531	230	26	1	2	2	0	792
59	403	328	37	8	1	3	0	780
60	329	179	28	0	3	1	5	545
61	541	269	35	3	3	4	6	861
62	598	252	42	1	0	6	3	902
63	540	325	25	1	4	7	13	915
64	377	350	47	7	0	8	1	790
65	505	362	31	4	3	4	4	913
66	545	371	35	7	1	1	5	965
67	523	357	51	1	3	3	1	939
68	470	307	44	1	3	4	6	835
69	398	379	46	2	3	2	7	837
70	391	372	30	2	3	0	7	805

Contd....

Polling Station Level Election Results

Winner, Runner-up and 3rd Party Position & Winning Margin According to Polling Stations in Rohtas Nagar Assembly in Assembly Election (AE) under North East Delhi Parliamentary Constituency in Delhi (2020)

Polling Station Number	Winner Party	Winner Votes (%)	Runner-up Party	Runner-up Votes (%)	Winning Margin Votes (%)	Third Party	Third Party Votes (%)	Other Votes (%)
71	BJP	371 (59.94)	AAP	221 (35.7)	150 (24.24)	INC	22 (3.55)	5 (0.81)
72	BJP	491 (61.15)	AAP	281 (34.99)	210 (26.16)	INC	23 (2.86)	8 (1)
73	BJP	567 (63.78)	AAP	285 (32.06)	282 (31.72)	INC	22 (2.47)	15 (1.69)
74	BJP	573 (58.05)	AAP	374 (37.89)	199 (20.16)	INC	30 (3.04)	10 (1.01)
75	AAP	316 (58.74)	BJP	200 (37.17)	116 (21.57)	INC	16 (2.97)	6 (1.12)
76	AAP	513 (73.5)	BJP	142 (20.34)	371 (53.16)	BSP	15 (2.15)	28 (4.01)
77	AAP	499 (77.97)	BJP	98 (15.31)	401 (62.66)	BSP	17 (2.66)	26 (4.06)
78	AAP	667 (65.39)	BJP	253 (24.8)	414 (40.59)	INC	63 (6.18)	37 (3.63)
79	AAP	772 (74.02)	BJP	221 (21.19)	551 (52.83)	INC	20 (1.92)	30 (2.88)
80	BJP	522 (63.74)	AAP	266 (32.48)	256 (31.26)	INC	19 (2.32)	12 (1.47)
81	BJP	515 (59.26)	AAP	316 (36.36)	199 (22.9)	INC	34 (3.91)	4 (0.46)
82	BJP	499 (56.07)	AAP	345 (38.76)	154 (17.31)	INC	30 (3.37)	16 (1.8)
83	BJP	551 (60.28)	AAP	340 (37.2)	211 (23.08)	INC	16 (1.75)	7 (0.77)
84	AAP	411 (48.52)	BJP	398 (46.99)	13 (1.53)	INC	25 (2.95)	13 (1.53)
85	BJP	301 (54.73)	AAP	219 (39.82)	82 (14.91)	INC	15 (2.73)	15 (2.73)
86	BJP	305 (49.35)	AAP	286 (46.28)	19 (3.07)	INC	10 (1.62)	17 (2.75)
87	BJP	534 (56.63)	AAP	325 (34.46)	209 (22.17)	INC	61 (6.47)	23 (2.44)
88	BJP	541 (59.78)	AAP	292 (32.27)	249 (27.51)	INC	57 (6.3)	15 (1.66)
89	BJP	480 (56.54)	AAP	318 (37.46)	162 (19.08)	INC	36 (4.24)	15 (1.77)
90	AAP	402 (52.96)	BJP	313 (41.24)	89 (11.72)	INC	20 (2.64)	24 (3.16)
91	BJP	333 (61.67)	AAP	154 (28.52)	179 (33.15)	INC	49 (9.07)	4 (0.74)
92	BJP	559 (58.23)	AAP	319 (33.23)	240 (25)	INC	72 (7.5)	10 (1.04)
93	BJP	515 (55.62)	AAP	354 (38.23)	161 (17.39)	INC	44 (4.75)	13 (1.4)
94	BJP	575 (62.91)	AAP	274 (29.98)	301 (32.93)	INC	56 (6.13)	9 (0.98)
95	BJP	624 (64.6)	AAP	279 (28.88)	345 (35.72)	INC	53 (5.49)	10 (1.04)
96	BJP	596 (63.54)	AAP	309 (32.94)	287 (30.6)	INC	29 (3.09)	4 (0.43)
97	BJP	338 (47.14)	AAP	336 (46.86)	2 (0.28)	INC	39 (5.44)	4 (0.56)
98	BJP	364 (58.05)	AAP	237 (37.8)	127 (20.25)	INC	19 (3.03)	7 (1.12)
99	BJP	402 (54.77)	AAP	284 (38.69)	118 (16.08)	INC	38 (5.18)	10 (1.36)
100	BJP	482 (60.63)	AAP	271 (34.09)	211 (26.54)	INC	34 (4.28)	8 (1.01)
101	BJP	465 (58.79)	AAP	273 (34.51)	192 (24.28)	INC	47 (5.94)	6 (0.76)
102	BJP	313 (50.73)	AAP	277 (44.89)	36 (5.84)	INC	20 (3.24)	7 (1.13)
103	BJP	266 (60.18)	AAP	157 (35.52)	109 (24.66)	INC	14 (3.17)	5 (1.13)
104	BJP	396 (56.09)	AAP	272 (38.53)	124 (17.56)	INC	21 (2.97)	17 (2.41)
105	BJP	411 (56.15)	AAP	278 (37.98)	133 (18.17)	INC	36 (4.92)	7 (0.96)

Contd....

MCD Election Results

Number and Name of Ward (2017)

Number of Ward	Name of Ward	Number of Ward	Name of Ward
036E	Ashok Nagar		
037E	Ram Nagar		
038E	Rohtash Nagar		
039E	Welcome Colony		

Number and Name of Ward (2012)

Number of Ward	Name of Ward	Number of Ward	Name of Ward
245	Durga Puri (SC)		
246	Ashok Nagar		
247	Ram Nagar (W)		
248	Welcome Colony		

MCD Election Results

Ward-wise Winner & Runner-up in Rohtas Nagar Assembly Constituency (MCD Election 2017)

MCD Ward Number	Winner Party	Winner Votes (%)	Runner-up Party	Runner-up Votes (%)	Winning Margin Votes (%)
036E	BJP	12618 (42.4)	AAP	6890 (23.15)	5728 (19.25)
037E	BJP	11676 (43.07)	INC	7082 (26.12)	4594 (16.95)
038E	BJP	14220 (50.01)	AAP	7206 (25.34)	7014 (24.67)
039E	BJP	11640 (44.04)	SP	5200 (19.67)	6440 (24.37)

MCD Election Results

Summary Result of Ward 036 E (Ashok Nagar) : MCD Election - 2017

Candidate Name	Party	Votes	Votes%
Ward 036 E : Ashok Nagar			
Reena Maheshwari	BJP	12618	42.4
Rajlesh	AAP	6890	23.15
Suman	INC	5589	18.78
Rajesh	BSP	2406	8.09
Santosh Sharma	IND	682	2.29
Anju	IND	665	2.23
Shalu Pal	IND	231	0.78
Jaya	IND	191	0.64
Ranjana Gautam	IND	106	0.36
Umesh	IND	59	0.2
Sanju Devi	IND	56	0.19
Murti Devi	IND	52	0.17
	NOTA	212	0.71

DISCLAIMER

The Terms of Use and Disclaimer of Datanet India Private Limited (hereinafter referred to as "Datanet") for use of this analysis report of **Rohtas Nagar Assembly Constituency (Rohtas Nagar Vidhan Sabha)** :-

1. **Assembly Factbook™** is a Registered Trade Mark owned by Datanet.
2. All the maps are sketched and graphical representation only and have not been drawn to the scale and also not to represent the actual geographical area or boundary of the unit.
3. The data for the aforesaid analysis is based on authentic sources and has been culled from the various publications of Census, CSO and NSSO for district and block level data, various central and state government departments, Central & State Elections Commissions and the concerned Returning Officers' releases, Electoral Rolls, Election results and allied publications, internal assessment, surveys, estimates and analysis. Therefore, certain adjustment of data at micro level may have been done to arrive closer to the macro data.
4. Data have been provided on an "As Is" and "As AVAILABLE" basis
5. The colours shown in the maps or diagram and charts of a particular party, alliance or AC are indicative and do not represent them.
6. This publication which includes maps, sheets, graphs and data would be the property under copyright of Datanet only. The user may use these for its internal study, analysis and research purposes. It's public display, re-selling or any commercial uses by the user are not allowed.
7. Datanet has taken due care and caution in compilation and processing of data and allied information, but does not guarantee the accuracy, adequacy or completeness of any information/analysis and will be not responsible for any errors or omissions or for the results obtained from the use of such information/analysis.
8. All the contents for the publication have been culled from various authentic sources and Datanet reasonably believes such sources to be reliable, but does not make any representations, express or implied as to the accuracy or fitness of use of such information. The information or contents of the information/analysis do not constitute advice and should not be relied upon in making (or refraining from making) any decision. Any reliance placed upon the information provided by Datanet is the sole responsibility and strictly at the user's risk.
9. In no event will Datanet be liable for any damages (including, without limitation, damages for loss of business projects, or loss of profits) arising in contract, tort or otherwise from the use of or inability to use any of its contents, or from any action taken (or refrained from being taken) as a result of using the analysis or any of its contents. Datanet its directors, owners, editors, officials, employees, distributor and agents or any associate will not be liable for any errors in the information contained or any consequences arising from the use of the contents of the provided information/analysis.
10. If any provision of these terms and conditions is held invalid or illegal or unenforceable for any reason by any court of competent jurisdiction, such provision shall be severed and the remainder of provisions of the terms and conditions shall continue in full force and effect as if the Term of Use had been executed with the invalid, illegal or unenforceable provision eliminated.
11. If there are any discrepancies in the information provided, please bring it to attention of Datanet for suitable rectification measures.

**Buy Online This Complete Book At
Datanet India eBooks Store**

www.indiastatpublications.com

or go directly at

[http://www.indiastatpublications.com/
Assembly_factbook/Delhi/North_East_Delhi/Rohtas_Nagar](http://www.indiastatpublications.com/Assembly_factbook/Delhi/North_East_Delhi/Rohtas_Nagar)



i **india**stat**elections**

ISBN : 978-93-5293-448-5



9 789352 934485