



Delhi

# Assembly Factbook™

Mangol Puri Assembly Constituency

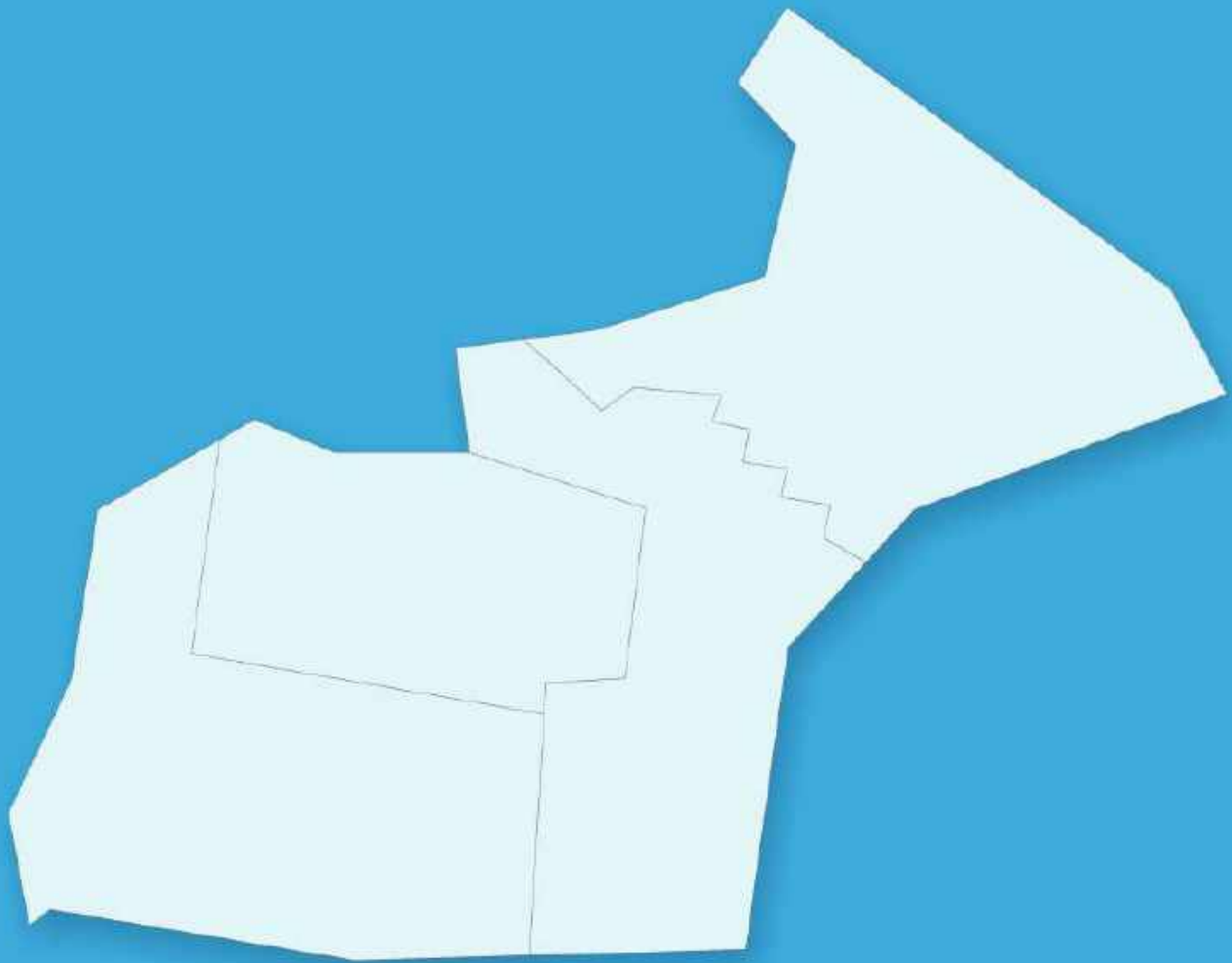


Key Electoral Data of Mangol Puri  
Assembly Constituency (Vidhan Sabha)

Delhi

# Assembly Factbook™

Mangol Puri Assembly Constituency



Mangol Puri Vidhan Sabha

## **Editor & Director**

Dr. R.K. Thukral

## **Research Editor**

Dr. Shafeeq Rahman

## **Compiled, Researched and Published by Datanet India Pvt. Ltd.**

D-100, 1st Floor,

Okhla Industrial Area, Phase-I,  
New Delhi- 110020.

Ph.: 91-11- 43580781-84

Email : support@indiastatpublications.com

Website : www.indiastatelections.com

## **Online Book Store :**

www.indiastatpublications.com

**Report No. :** AFB/DL-12-0125

**ISBN :** 978-93-5293-429-4

**First Edition :** January, 2018

**Eighth Updated Edition :** January, 2025

**Price :** Rs. 11500/-

US\$ 310

© **Datanet India Pvt. Ltd.**

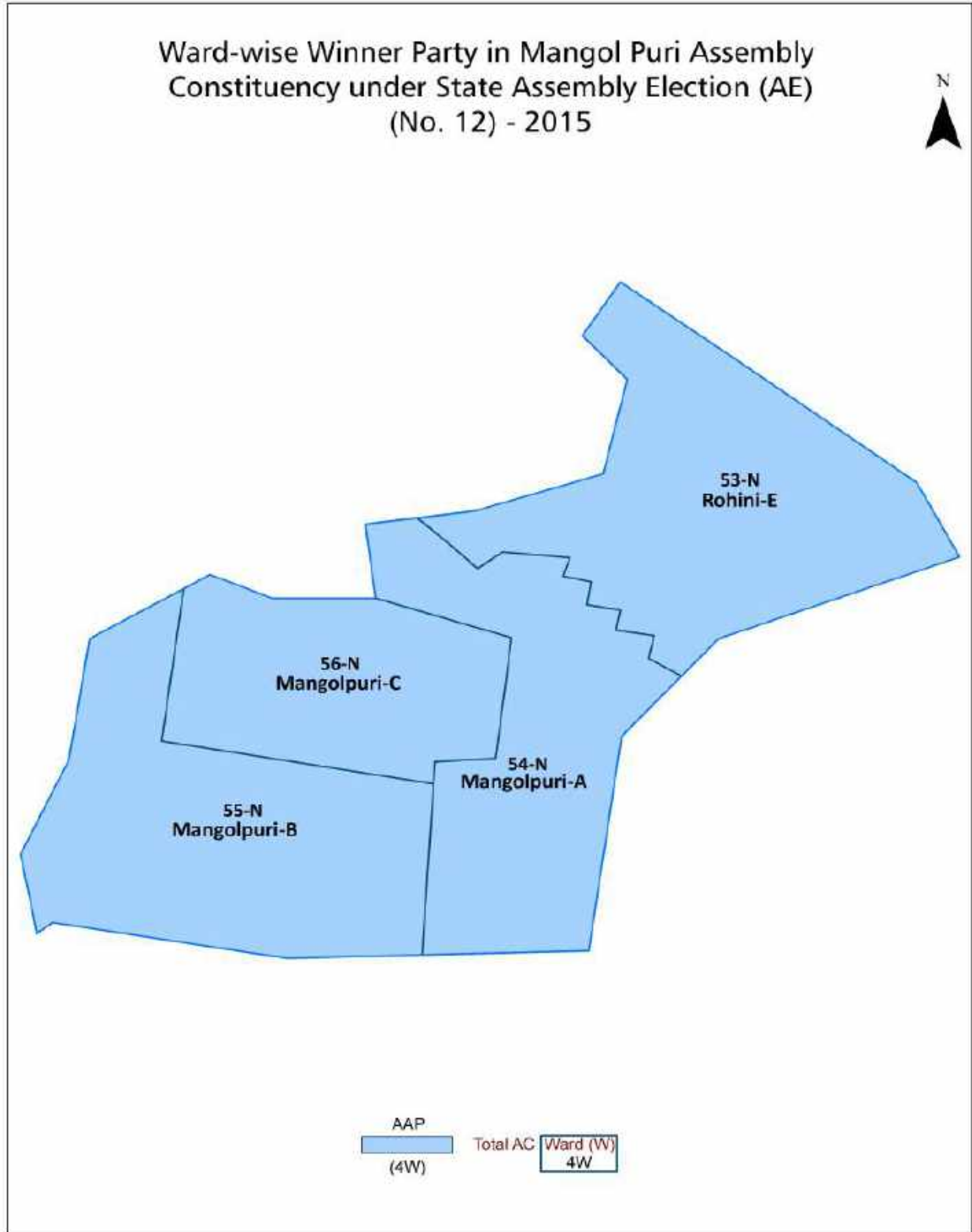
All rights reserved. No part of this book may be reproduced, stored in a retrieval system or transmitted in any form or by any means, mechanical photocopying, photographing, scanning, recording or otherwise without the prior written permission of the publisher. Please refer to Disclaimer at page no. 173 for the use of this publication.

Printed in India

# Contents

No.	Particulars	Page No.
<b>1</b>	<b>Introduction</b> Assembly Constituency at a Glance   Features of Assembly as per Delimitation Commission of India (2008)	<b>1-2</b>
<b>2</b>	<b>Location and Political Maps</b> Location Map   Boundaries of Assembly Constituency in District   Boundaries of Assembly Constituency under Parliamentary Constituency   Ward-wise Winner Parties- 2025, 2024, 2020, 2019, 2015, 2014, 2013, 2009 and 2008	<b>3-11</b>
<b>3</b>	<b>Administrative Setup &amp; Demographics (2011)</b> Ward Name   Ward Number   Population   Population by Ward   Sex Ratio   Religious Population   Social Population	<b>12</b>
<b>4</b>	<b>Electoral Features</b> Important Dates of Last Elections Held   Electors by Gender   Service Electors   Voters   Voters Turnout   Polling Stations & Average Number of Electors per Polling Station   Electors by Age Group   Present Elected Representatives	<b>13-18</b>
<b>5</b>	<b>Historical Summary Election Results</b> Vote Share of Major Parties   Winning Margin (Number & Percentage   Polarity   Summary Result of Assembly Segment of Parliamentary Election 2024, 2019, 2014, 2009, 2004 and 1999   Summary Result of Assembly Elections 2025, 2020, 2015, 2013, 2008, 2003, 1998 and 1993	<b>19-34</b>
<b>6</b>	<b>Polling Station Level Election Results</b> Name and Number of Polling Station 2025, 2024, 2020, 2019, 2015, 2014, 2013, 2009 and 2008   Polling Station-wise Electoral, Voter & Voter Turnout 2025, 2024, 2020, 2019, 2015, 2014, 2013, 2009 and 2008   Polling Station wise Elections Results 2025, 2024, 2020, 2019, 2015, 2014, 2013, 2009 & 2008	<b>35-155</b>
<b>7</b>	<b>MCD Ward Election Result</b> MCD Election 2017 and 2012	<b>156-166</b>
<b>8</b>	<b>Share of Assembly Constituency</b> Share of Assembly Constituency in State and Parliamentary Constituency	<b>167</b>
<b>9</b>	<b>Abbreviation &amp; Sources</b>	<b>170-171</b>
<b>10</b>	<b>Disclaimer</b>	<b>173</b>

Location & Political Map

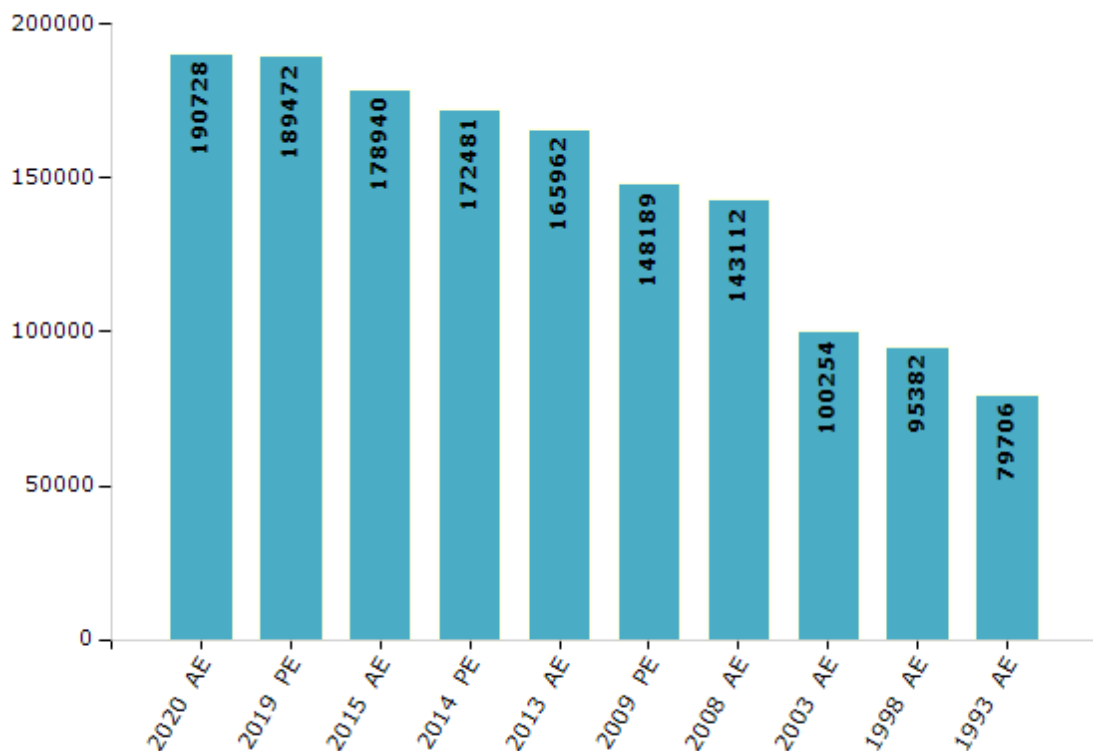


## Electoral Features

### Electors by Male & Female

Year	Male	Female	Others	Total	Year	Male	Female	Others	Total
2020 AE	100959	89759	10	190728	2003 AE	57754	42500	-	100254
2019 PE	100517	88945	10	189472	1999 PE	-	-	-	-
2015 AE	96113	82818	9	178940	1998 AE	55357	40025	-	95382
2014 PE	92801	79669	11	172481	1993 AE	43838	35868	-	79706
2013 AE	89291	76664	7	165962	1983 AE	-	-	-	-
2009 PE	80885	67304	0	148189	1977 AE	-	-	-	-
2008 AE	77811	65301	-	143112	1972 AE	-	-	-	-
2004 PE	-	-	-	-	1952 AE	-	-	-	-

Number of Electors

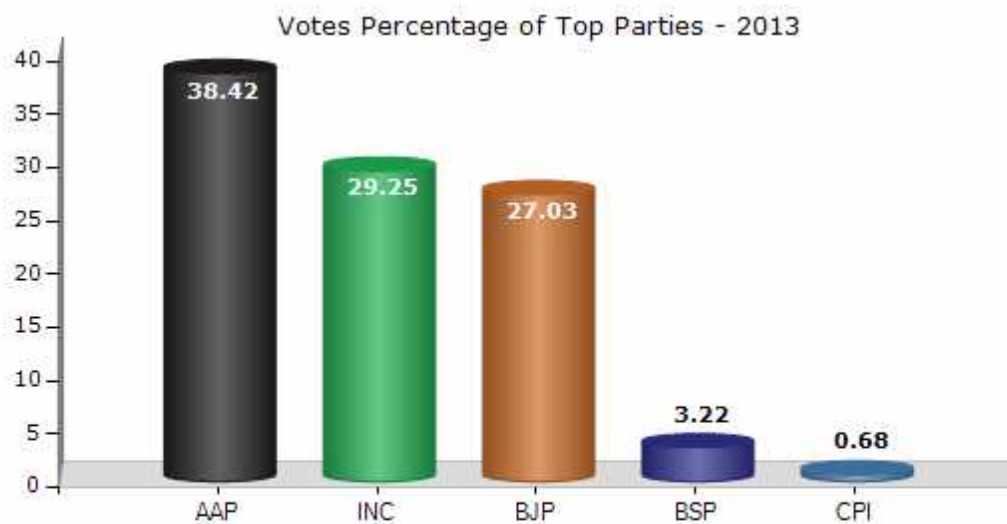


Note : AE : Assembly Election, PE : Assembly Segment of Parliamentary Election

## Historical Summary Election Results

### Summary Result of Assembly Election - 2013

Candidate Name	Party	Votes	Votes %
Rakhi Birla	AAP	44383	38.42
Raj Kumar Chauhan	INC	33798	29.25
Ram Kishor Navariya	BJP	31232	27.03
Chhatardhari	BSP	3722	3.22
Shyam Kali	CPI	789	0.68
Murli Dhar	IND	485	0.42
Ramesh Kumar	IBSP	284	0.25
	NOTA	839	0.73



## Polling Station Level Election Results

### Number and Name of Polling Stations (PS) (2020)

Number of Polling Stations	Name of Polling Stations	Number of Polling Stations	Name of Polling Stations
1	North Delhi M C Pry, School Sec-4 Rohini	22	Nigam Pratibha Mc Pry School Pocket-C11 Sector-3 Rohini
2	North Delhi M C Pry, School Sec-4 Rohini	23	Nigam Pratibha Mc Pry School Pocket-C11 Sector-3 Rohini
3	North Delhi M C Pry, School Sec-4 Rohini	24	Nigam Pratibha Mc Pry School Pocket-C11 Sector-3 Rohini
4	North Delhi M C Pry, School Sec-4 Rohini	25	Nigam Pratibha Mc Pry School Pocket-C11 Sector-3 Rohini
5	North Delhi M C Pry, School Sec-4 Rohini	26	Nigam Pratibha Mc Pry School Pocket-C11 Sector-3 Rohini
6	Govt. Sarvodya Vidyalaya Sec-3 Rohini	27	North Delhi Mc Pry School Block-B-8 Sec-3 Rohini
7	Govt. Sarvodya Vidyalaya Sec-3 Rohini	28	North Delhi Mc Pry School Block-B-8 Sec-3 Rohini
8	Govt. Sarvodya Vidyalaya Sec-3 Rohini	29	North Delhi Nigam Pratibha Vidyalaya Block-A-3 Sec-3 Rohini
9	Govt. Sarvodya Vidyalaya Sec-3 Rohini	30	North Delhi Nigam Pratibha Vidyalaya Block-A-3 Sec-3 Rohini
10	Govt. Sarvodya Vidyalaya Sec-3 Rohini	31	North Delhi Mc Pry School Block-B-8 Sec-3 Rohini
11	Govt. Sarvodya Vidyalaya Sec-3 Rohini	32	North Delhi Nigam Pratibha Vidyalaya Block-A-3 Sec-3 Rohini
12	Govt. Sarvodya Vidyalaya Sec-3 Rohini	33	North Delhi Nigam Pratibha Vidyalaya Block-A-3 Sec-3 Rohini
13	Nigam Co Ed Pratibha School F&G F-22 Sec-3 Rohini	34	North Delhi Nigam Pratibha Vidyalaya Block-A-3 Sec-3 Rohini
14	Nigam Co Ed Pratibha School F&G F-22 Sec-3 Rohini	35	North Delhi Nigam Pratibha Vidyalaya Block-A-3 Sec-3 Rohini
15	Nigam Co Ed Pratibha School F&G F-22 Sec-3 Rohini	36	North Delhi Mc Pry School Block-B-8 Sec-3 Rohini
16	Nigam Co Ed Pratibha School F&G F-22 Sec-3 Rohini	37	North Delhi Mc Pry School Block-B-8 Sec-3 Rohini
17	Nigam Co Ed Pratibha School F&G F-22 Sec-3 Rohini	38	North Delhi Mc Pry School Block-B-8 Sec-3 Rohini
18	Nigam Co Ed Pratibha School F&G F-22 Sec-3 Rohini	39	North Delhi Mc Pry School A-Block Avantika Sector-2 Rohini
19	Nigam Co Ed Pratibha School F&G F-22 Sec-3 Rohini	40	Govt. Co Ed Sr. Sec.School Sec-2 Rohini
20	North Delhi Nigam Pratibha Vidyalaya Block-A-3 Sec-3 Rohini	41	Govt. Co Ed Sr. Sec.School Sec-2 Rohini
21	Nigam Pratibha Mc Pry School Pocket-C11 Sector-3 Rohini	42	Govt. Co Ed Sr. Sec.School Sec-2 Rohini

Contd....



## Polling Station Level Election Results

### Polling Station-wise Votes Secured by Overall Top Five Parties in Mangol Puri Assembly in Assembly Election (AE) under North West Delhi Parliamentary Constituency in Delhi (2020)

Number of Polling Station	Winner - Rakhi Birla (AAP)	Runner-up - Karam Singh Karma (BJP)	3rd - Rajesh Liloithia (INC)	4th - Murari Lal (BSP)	5th - Virender Ray (SWARAJ)	NOTA	Other	Total Votes Secured
36	486	93	30	5	5	3	6	628
37	369	78	46	6	2	3	4	508
38	458	91	31	3	6	2	2	593
39	420	353	18	5	1	5	1	803
40	371	290	12	0	0	7	1	681
41	253	189	12	0	0	6	0	460
42	260	172	15	0	0	0	2	449
43	425	338	21	0	0	3	2	789
44	308	216	32	2	1	3	1	563
45	358	377	10	3	0	3	0	751
46	345	377	10	0	1	1	0	734
47	339	299	17	8	1	3	2	669
48	347	207	17	1	1	3	0	576
49	364	326	23	1	1	6	1	722
50	218	200	25	2	0	2	1	448
51	178	225	18	2	1	3	1	428
52	252	354	25	1	1	3	1	637
53	342	436	21	1	1	6	0	807
54	369	288	31	1	3	2	0	694
55	282	338	12	3	4	4	1	644
56	261	403	16	0	0	5	0	685
57	217	419	11	5	0	2	1	655
58	319	336	24	12	1	2	1	695
59	236	226	11	1	0	1	0	475
60	334	89	34	2	0	1	3	463
61	347	84	32	2	3	5	6	479
62	443	212	27	5	1	4	5	697
63	605	249	27	4	1	1	0	887
64	521	270	54	27	0	7	4	883
65	522	234	32	16	0	0	4	808
66	608	192	11	9	1	3	5	829
67	175	166	53	0	8	0	1	403
68	525	201	45	8	2	1	4	786
69	555	267	31	2	3	4	2	864
70	452	342	56	6	3	3	2	864

Contd....

## Polling Station Level Election Results

**Winner, Runner-up and 3rd Party Position & Winning Margin According to Polling Stations in Mangol Puri Assembly in Assembly Election (AE) under North West Delhi Parliamentary Constituency in Delhi (2020)**

Polling Station Number	Winner Party	Winner Votes (%)	Runner-up Party	Runner-up Votes (%)	Winning Margin Votes (%)	Third Party	Third Party Votes (%)	Other Votes (%)
71	AAP	426 (62.65)	BJP	203 (29.85)	223 (32.8)	INC	29 (4.26)	22 (3.24)
72	AAP	585 (71.6)	BJP	199 (24.36)	386 (47.24)	INC	26 (3.18)	7 (0.86)
73	AAP	484 (62.45)	BJP	232 (29.94)	252 (32.51)	INC	45 (5.81)	14 (1.81)
74	AAP	561 (68.33)	BJP	220 (26.8)	341 (41.53)	INC	22 (2.68)	18 (2.19)
75	AAP	450 (71.32)	BJP	151 (23.93)	299 (47.39)	INC	26 (4.12)	4 (0.63)
76	AAP	412 (69.13)	BJP	120 (20.13)	292 (49)	INC	53 (8.89)	11 (1.85)
77	AAP	507 (69.07)	BJP	172 (23.43)	335 (45.64)	INC	33 (4.5)	22 (3)
78	AAP	591 (66.63)	BJP	242 (27.28)	349 (39.35)	INC	37 (4.17)	17 (1.92)
79	AAP	510 (65.89)	BJP	172 (22.22)	338 (43.67)	BSP	64 (8.27)	28 (3.62)
80	AAP	458 (67.25)	BJP	174 (25.55)	284 (41.7)	INC	27 (3.96)	22 (3.23)
81	AAP	609 (76.03)	BJP	151 (18.85)	458 (57.18)	INC	26 (3.25)	15 (1.87)
82	AAP	468 (57.78)	BJP	293 (36.17)	175 (21.61)	INC	26 (3.21)	23 (2.84)
83	AAP	377 (61.1)	BJP	198 (32.09)	179 (29.01)	INC	34 (5.51)	8 (1.3)
84	AAP	353 (69.63)	BJP	136 (26.82)	217 (42.81)	INC	10 (1.97)	8 (1.58)
85	AAP	378 (64.29)	BJP	180 (30.61)	198 (33.68)	INC	15 (2.55)	15 (2.55)
86	AAP	387 (61.14)	BJP	207 (32.7)	180 (28.44)	INC	25 (3.95)	14 (2.21)
87	AAP	494 (64.16)	BJP	206 (26.75)	288 (37.41)	INC	43 (5.58)	27 (3.51)
88	AAP	390 (69.4)	BJP	125 (22.24)	265 (47.16)	INC	27 (4.8)	20 (3.56)
89	AAP	419 (83.97)	BJP	48 (9.62)	371 (74.35)	INC	18 (3.61)	14 (2.81)
90	AAP	636 (73.19)	BJP	175 (20.14)	461 (53.05)	INC	30 (3.45)	28 (3.22)
91	AAP	552 (69.87)	BJP	196 (24.81)	356 (45.06)	INC	27 (3.42)	15 (1.9)
92	AAP	629 (73.91)	BJP	169 (19.86)	460 (54.05)	INC	29 (3.41)	24 (2.82)
93	AAP	589 (73.35)	BJP	168 (20.92)	421 (52.43)	INC	28 (3.49)	18 (2.24)
94	AAP	501 (58.19)	BJP	285 (33.1)	216 (25.09)	INC	50 (5.81)	25 (2.9)
95	AAP	568 (70.73)	BJP	188 (23.41)	380 (47.32)	INC	34 (4.23)	13 (1.62)
96	AAP	527 (72.99)	BJP	159 (22.02)	368 (50.97)	INC	21 (2.91)	15 (2.08)
97	AAP	302 (67.26)	BJP	119 (26.5)	183 (40.76)	INC	17 (3.79)	11 (2.45)
98	AAP	354 (71.81)	BJP	101 (20.49)	253 (51.32)	INC	26 (5.27)	12 (2.43)
99	AAP	552 (70.23)	BJP	198 (25.19)	354 (45.04)	INC	21 (2.67)	15 (1.91)
100	AAP	551 (62.05)	BJP	288 (32.43)	263 (29.62)	INC	33 (3.72)	16 (1.8)
101	AAP	524 (65.42)	BJP	216 (26.97)	308 (38.45)	INC	51 (6.37)	10 (1.25)
102	AAP	518 (60.73)	BJP	290 (34)	228 (26.73)	INC	34 (3.99)	11 (1.29)
103	AAP	445 (61.13)	BJP	255 (35.03)	190 (26.1)	INC	23 (3.16)	5 (0.69)
104	AAP	419 (56.55)	BJP	282 (38.06)	137 (18.49)	INC	29 (3.91)	11 (1.48)
105	AAP	487 (61.8)	BJP	265 (33.63)	222 (28.17)	INC	18 (2.28)	18 (2.28)

Contd....

## MCD Election Results

### Number and Name of Ward (2017)

Number of Ward	Name of Ward	Number of Ward	Name of Ward
053N	Rohini-E		
054N	Mangolpuri-A		
055N	Mangolpuri-B		
056N	Mangolpuri-C		

### Number and Name of Ward (2012)

Number of Ward	Name of Ward	Number of Ward	Name of Ward
45	Rohini South (W)		
46	Mangolpuri East (SCW)		
47	Mangolpuri		
48	Mangolpuri West (W)		

## MCD Election Results

### Ward-wise Winner & Runner-up in Mangol Puri Assembly Constituency (MCD Election 2017)

MCD Ward Number	Winner Party	Winner Votes (%)	Runner-up Party	Runner-up Votes (%)	Winning Margin Votes (%)
053N	BJP	13780 (48.51)	AAP	8529 (30.02)	5251 (18.49)
054N	AAP	10395 (35.28)	BJP	9559 (32.45)	836 (2.83)
055N	INC	8145 (28.73)	BJP	6537 (23.06)	1608 (5.67)
056N	INC	7901 (35.19)	AAP	6109 (27.21)	1792 (7.98)

## MCD Election Results

### Summary Result of Ward 053 N (Rohini-E) : MCD Election - 2017

Candidate Name	Party	Votes	Votes%
<b>Ward 053 N : Rohini-E</b>			
Saroj Bala Jain	BJP	13780	48.51
Neha	AAP	8529	30.02
Kamlesh Garg	INC	5265	18.53
Bimla Devi	IND	449	1.58
Guddi Devi	IND	122	0.43
	NOTA	262	0.92

## DISCLAIMER

The Terms of Use and Disclaimer of Datanet India Private Limited (hereinafter referred to as "Datanet") for use of this analysis report of **Mangol Puri Assembly Constituency (Mangol Puri Vidhan Sabha)** :-

1. **Assembly Factbook™** is a Registered Trade Mark owned by Datanet.
2. All the maps are sketched and graphical representation only and have not been drawn to the scale and also not to represent the actual geographical area or boundary of the unit.
3. The data for the aforesaid analysis is based on authentic sources and has been culled from the various publications of Census, CSO and NSSO for district and block level data, various central and state government departments, Central & State Elections Commissions and the concerned Returning Officers' releases, Electoral Rolls, Election results and allied publications, internal assessment, surveys, estimates and analysis. Therefore, certain adjustment of data at micro level may have been done to arrive closer to the macro data.
4. Data have been provided on an "As Is" and "As AVAILABLE" basis
5. The colours shown in the maps or diagram and charts of a particular party, alliance or AC are indicative and do not represent them.
6. This publication which includes maps, sheets, graphs and data would be the property under copyright of Datanet only. The user may use these for its internal study, analysis and research purposes. It's public display, re-selling or any commercial uses by the user are not allowed.
7. Datanet has taken due care and caution in compilation and processing of data and allied information, but does not guarantee the accuracy, adequacy or completeness of any information/analysis and will be not responsible for any errors or omissions or for the results obtained from the use of such information/analysis.
8. All the contents for the publication have been culled from various authentic sources and Datanet reasonably believes such sources to be reliable, but does not make any representations, express or implied as to the accuracy or fitness of use of such information. The information or contents of the information/analysis do not constitute advice and should not be relied upon in making (or refraining from making) any decision. Any reliance placed upon the information provided by Datanet is the sole responsibility and strictly at the user's risk.
9. In no event will Datanet be liable for any damages (including, without limitation, damages for loss of business projects, or loss of profits) arising in contract, tort or otherwise from the use of or inability to use any of its contents, or from any action taken (or refrained from being taken) as a result of using the analysis or any of its contents. Datanet its directors, owners, editors, officials, employees, distributor and agents or any associate will not be liable for any errors in the information contained or any consequences arising from the use of the contents of the provided information/analysis.
10. If any provision of these terms and conditions is held invalid or illegal or unenforceable for any reason by any court of competent jurisdiction, such provision shall be severed and the remainder of provisions of the terms and conditions shall continue in full force and effect as if the Term of Use had been executed with the invalid, illegal or unenforceable provision eliminated.
11. If there are any discrepancies in the information provided, please bring it to attention of Datanet for suitable rectification measures.

**Buy Online This Complete Book At**  
**Datanet India eBooks Store**

[www.indiastatpublications.com](http://www.indiastatpublications.com)

or go directly at

[http://www.indiastatpublications.com/  
Assembly\\_factbook/Delhi/North\\_West\\_Delhi/Mangol\\_Puri](http://www.indiastatpublications.com/Assembly_factbook/Delhi/North_West_Delhi/Mangol_Puri)



**i** **india**stat**elections**

ISBN : 978-93-5293-429-4



9 789352 934294