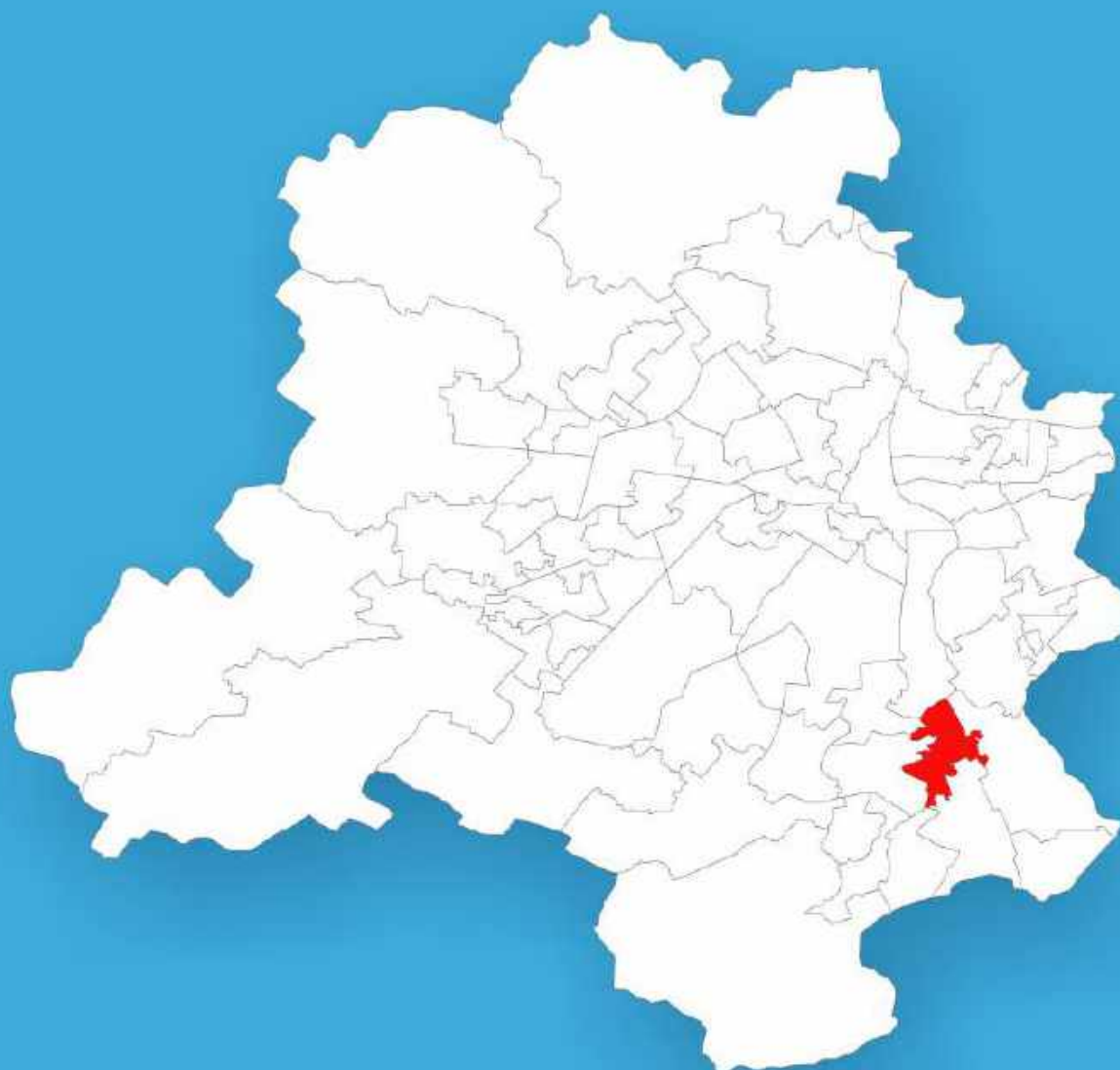




Delhi

Assembly Factbook™

Kalkaji Assembly Constituency




Key Electoral Data of Kalkaji
Assembly Constituency (Vidhan Sabha)

Delhi

Assembly Factbook™

Kalkaji Assembly Constituency



Kalkaji Vidhan Sabha

Editor & Director

Dr. R.K. Thukral

Research Editor

Dr. Shafeeq Rahman

Compiled, Researched and Published by Datanet India Pvt. Ltd.

D-100, 1st Floor,

Okhla Industrial Area, Phase-I,
New Delhi- 110020.

Ph.: 91-11- 43580781-84

Email : support@indiastatpublications.com

Website : www.indiastatelections.com

Online Book Store :

www.indiastatpublications.com

Report No. : AFB/DL-51-0125

ISBN : 978-93-5293-418-8

First Edition : January, 2018

Eighth Updated Edition : January, 2025

Price : Rs. 11500/-

US\$ 310

© **Datanet India Pvt. Ltd.**

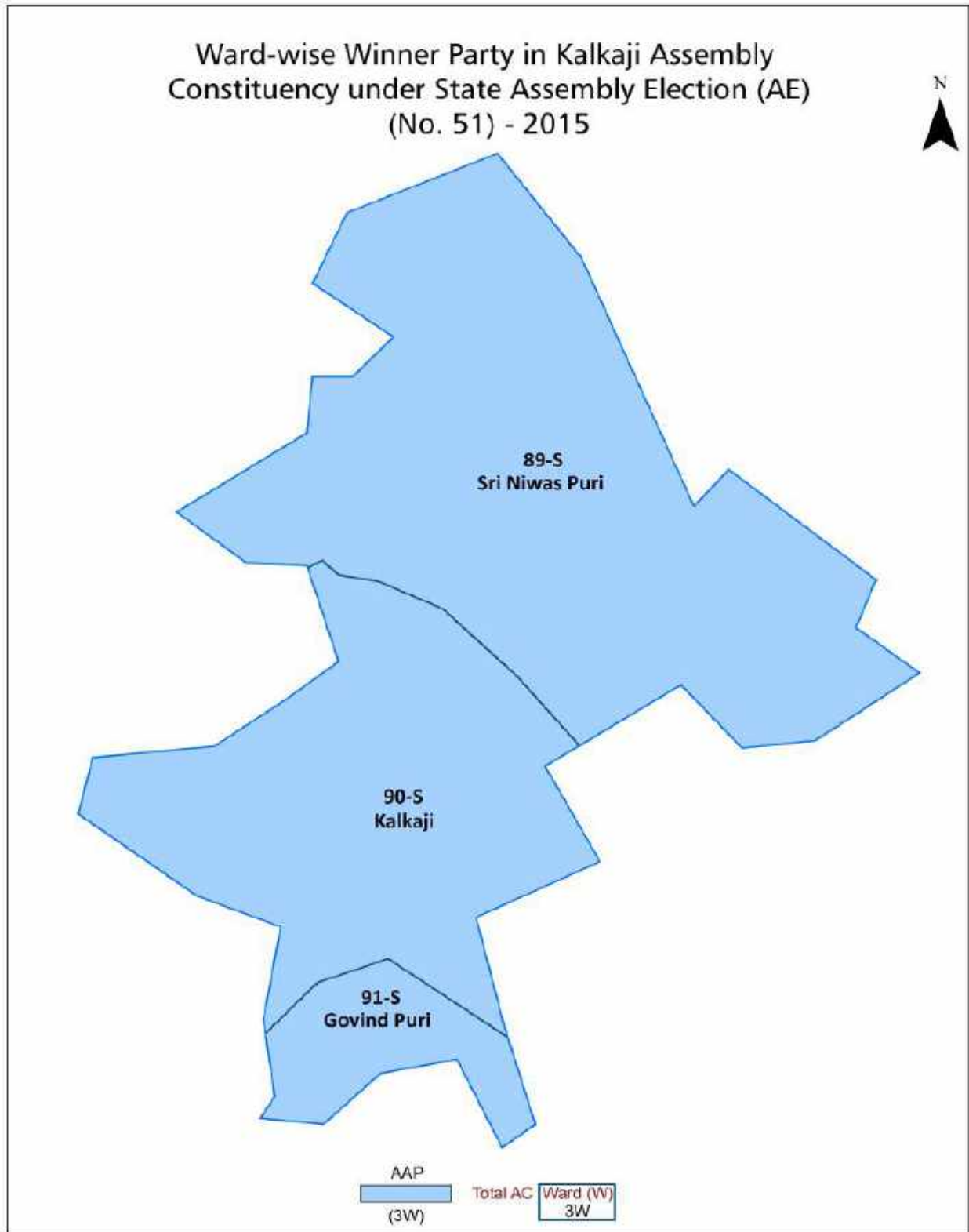
All rights reserved. No part of this book may be reproduced, stored in a retrieval system or transmitted in any form or by any means, mechanical photocopying, photographing, scanning, recording or otherwise without the prior written permission of the publisher. Please refer to Disclaimer at page no. 171 for the use of this publication.

Printed in India

Contents

No.	Particulars	Page No.
1	Introduction Assembly Constituency at a Glance Features of Assembly as per Delimitation Commission of India (2008)	1-2
2	Location and Political Maps Location Map Boundaries of Assembly Constituency in District Boundaries of Assembly Constituency under Parliamentary Constituency Ward-wise Winner Parties- 2025, 2024, 2020, 2019, 2015, 2014, 2013, 2009 and 2008	3-11
3	Administrative Setup & Demographics (2011) Ward Name Ward Number Population Population by Ward Sex Ratio Religious Population Social Population	12
4	Electoral Features Important Dates of Last Elections Held Electors by Gender Service Electors Voters Voters Turnout Polling Stations & Average Number of Electors per Polling Station Electors by Age Group Present Elected Representatives	13-18
5	Historical Summary Election Results Vote Share of Major Parties Winning Margin (Number & Percentage Polarity Summary Result of Assembly Segment of Parliamentary Election 2024, 2019, 2014, 2009, 2004 and 1999 Summary Result of Assembly Elections 2025, 2020, 2015, 2013, 2008, 2003, 1998, 1993 and 1972	19-35
6	Polling Station Level Election Results Name and Number of Polling Station 2025, 2024, 2020, 2019, 2015, 2014, 2013, 2009 and 2008 Polling Station-wise Electoral, Voter & Voter Turnout 2025, 2024, 2020, 2019, 2015, 2014, 2013, 2009 and 2008 Polling Station wise Elections Results 2025, 2024, 2020, 2019, 2015, 2014, 2013, 2009 & 2008	36-154
7	MCD Ward Election Result MCD Election 2017 and 2012	155-164
8	Share of Assembly Constituency Share of Assembly Constituency in State and Parliamentary Constituency	165
9	Abbreviation & Sources	168-169
10	Disclaimer	171

Location & Political Map

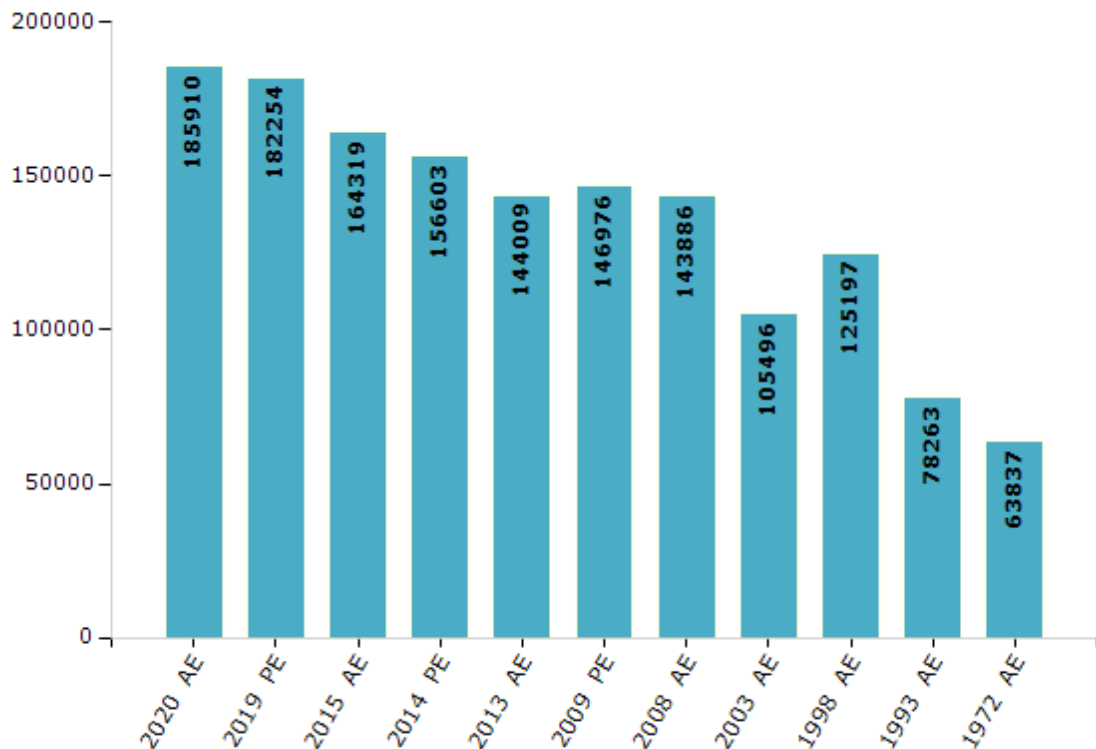


Electoral Features

Electors by Male & Female

Year	Male	Female	Others	Total	Year	Male	Female	Others	Total
2020 AE	103600	82304	6	185910	2003 AE	56743	48753	-	105496
2019 PE	101675	80576	3	182254	1999 PE	-	-	-	-
2015 AE	92072	72236	11	164319	1998 AE	70183	55014	-	125197
2014 PE	87492	69101	10	156603	1993 AE	41133	37130	-	78263
2013 AE	80206	63793	10	144009	1983 AE	-	-	-	-
2009 PE	83910	63066	0	146976	1977 AE	-	-	-	-
2008 AE	82067	61819	-	143886	1972 AE	35581	28256	-	63837
2004 PE	-	-	-	-	1952 AE	-	-	-	-

Number of Electors

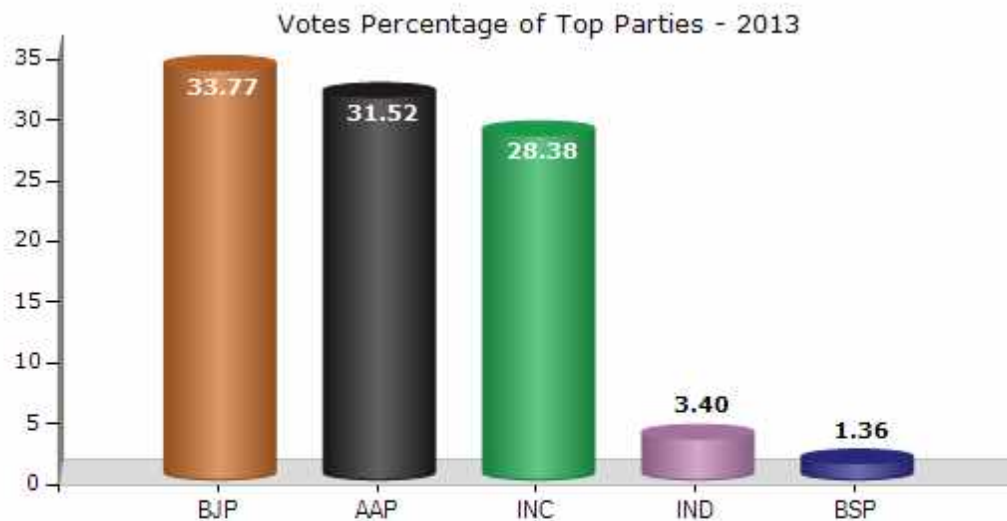


Note : AE : Assembly Election, PE : Assembly Segment of Parliamentary Election

Historical Summary Election Results

Summary Result of Assembly Election - 2013

Candidate Name	Party	Votes	Votes %
Harmeet Singh	BJP	30683	33.77
Dharambir Singh	AAP	28639	31.52
Subhash Chopra	INC	25787	28.38
Dharmender Kumar	IND	3092	3.4
Ajay Kr Aggarwal	BSP	1235	1.36
Mohd Vikki Khan	JSMP	176	0.19
Ramu	DMDK	172	0.19
Sushil Garg	IND	162	0.18
Surender Singh	IND	124	0.14
Bhesh Dhari	IND	83	0.09
Suman Yadav	SP	78	0.09
Ramesh Chand Yadav	JKNPP	49	0.05
	NOTA	581	0.64



Polling Station Level Election Results

Number and Name of Polling Stations (PS) (2020)

Number of Polling Stations	Name of Polling Stations	Number of Polling Stations	Name of Polling Stations
1	Sdmc Primary School, New Friends Colony (Nfc), D-Block	22	Govt Girls Sr Sec School G Block Snp
2	Sdmc Primary School, New Friends Colony (Nfc), D-Block	23	Govt Girls Sr Sec School G Block Snp
3	Kasturba Balika Vidyalaya Ishwar Nagar	24	Govt Girls Sr Sec School G Block Snp
4	Sdmc Primary School, New Friends Colony (Nfc), D-Block	25	G.B. Pant Govt. Sarvodaya Bal Vidyalaya, Srinivas Puri
5	Sdmc Primary School, New Friends Colony (Nfc), D-Block	26	G.B. Pant Govt. Sarvodaya Bal Vidyalaya, Srinivas Puri
6	Sdmc Primary School, New Friends Colony (Nfc), D-Block	27	G.B. Pant Govt. Sarvodaya Bal Vidyalaya, Srinivas Puri
7	S.D.M.C Primary School (Girls) Bharat Nagar	28	G.B. Pant Govt. Sarvodaya Bal Vidyalaya, Srinivas Puri
8	S.D.M.C Primary School (Girls) Bharat Nagar	29	G.B. Pant Govt. Sarvodaya Bal Vidyalaya, Srinivas Puri
9	S.D.M.C Primary School (Cz) Sarai Jullena	30	G.B. Pant Govt. Sarvodaya Bal Vidyalaya, Srinivas Puri
10	S.D.M.C Primary School (Cz) Sarai Jullena	31	G.B. Pant Govt. Sarvodaya Bal Vidyalaya, Srinivas Puri
11	S.D.M.C Primary School (Cz) Sarai Jullena	32	G.B. Pant Govt. Sarvodaya Bal Vidyalaya, Srinivas Puri
12	S.D.M.C Primary School (Cz) Sarai Jullena	33	S.D.M.C. Co-Ed, Pry. School, Modi Mill Near Nsic Metro Station, Gate No. 1
13	Dev Samaj Modren School No-2 Sukhdev Vihar	34	S.D.M.C. Co-Ed, Pry. School, Modi Mill Near Nsic Metro Station, Gate No. 1
14	G.B. Pant Govt. Sarvodaya Bal Vidyalaya, Srinivas Puri	35	Central Public School C Block Eok
15	Govt Girls Sr Sec School G Block Snp	36	Central Public School C Block Eok
16	G.B. Pant Govt. Sarvodaya Bal Vidyalaya, Srinivas Puri	37	G.B. Pant Govt. Sarvodaya Bal Vidyalaya, Srinivas Puri
17	G.B. Pant Govt. Sarvodaya Bal Vidyalaya, Srinivas Puri	38	Central Public School C Block Eok
18	G.B. Pant Govt. Sarvodaya Bal Vidyalaya, Srinivas Puri	39	South Delhi Nigam Pratibha Vidyalay (Co-Ed), B-Block, East Of Kailash
19	Govt Girls Sr Sec School G Block Snp	40	South Delhi Nigam Pratibha Vidyalay (Co-Ed), B-Block, East Of Kailash
20	Govt Girls Sr Sec School G Block Snp	41	South Delhi Nigam Pratibha Vidyalay (Co-Ed), B-Block, East Of Kailash
21	Govt Girls Sr Sec School G Block Snp	42	Central Public School C Block Eok

Contd....

Polling Station Level Election Results

Polling Station-wise Votes Secured by Overall Top Five Parties in Kalkaji Assembly in Assembly Election (AE) under South Delhi Parliamentary Constituency in Delhi (2020)

Number of Polling Station	Winner - Atishi (AAP)	Runner-up - Dharambir Singh (BJP)	3rd - Shivani Chopra (INC)	4th - Jay Prakash Sharma (BSP)	5th - Parvesh Kumar (SWARAJ)	NOTA	Other	Total Votes Secured
36	352	374	18	0	1	3	2	750
37	493	110	45	1	2	9	4	664
38	319	375	21	4	0	6	1	726
39	314	276	23	0	0	6	1	620
40	474	340	37	3	0	3	0	857
41	454	393	15	1	1	7	2	873
42	207	245	20	1	1	4	1	479
43	319	252	59	2	1	0	3	636
44	314	195	26	1	3	1	3	543
45	271	371	19	3	1	2	1	668
46	438	342	27	3	1	5	3	819
47	298	317	28	1	3	2	1	650
48	215	220	20	1	1	1	1	459
49	388	417	28	1	0	6	0	840
50	382	412	31	1	3	3	7	839
51	291	264	13	0	0	3	0	571
52	367	384	11	2	1	3	2	770
53	255	197	5	2	0	5	0	464
54	242	399	23	2	1	9	0	676
55	256	434	38	0	1	14	0	743
56	211	195	10	0	2	3	0	421
57	259	211	64	4	1	6	1	546
58	342	263	22	4	4	2	1	638
59	346	262	24	2	1	1	1	637
60	190	255	23	75	3	4	7	557
61	427	375	56	7	0	4	1	870
62	252	281	55	1	0	4	1	594
63	310	222	34	1	2	4	1	574
64	149	115	19	0	0	2	0	285
65	357	356	64	1	0	6	0	784
66	277	273	35	3	0	1	3	592
67	242	290	49	2	1	5	0	589
68	273	298	58	2	1	4	1	637
69	216	288	29	1	0	4	0	538
70	277	313	36	0	0	3	3	632

Contd....

Polling Station Level Election Results

Winner, Runner-up and 3rd Party Position & Winning Margin According to Polling Stations in Kalkaji Assembly in Assembly Election (AE) under South Delhi Parliamentary Constituency in Delhi (2020)

Polling Station Number	Winner Party	Winner Votes (%)	Runner-up Party	Runner-up Votes (%)	Winning Margin Votes (%)	Third Party	Third Party Votes (%)	Other Votes (%)
71	BJP	305 (51.78)	AAP	241 (40.92)	64 (10.86)	INC	31 (5.26)	12 (2.04)
72	BJP	305 (51.78)	AAP	249 (42.28)	56 (9.5)	INC	30 (5.09)	5 (0.85)
73	BJP	211 (50.48)	AAP	185 (44.26)	26 (6.22)	INC	20 (4.78)	2 (0.48)
74	BJP	404 (50.5)	AAP	323 (40.38)	81 (10.12)	INC	65 (8.13)	8 (1)
75	AAP	372 (49.53)	BJP	244 (32.49)	128 (17.04)	INC	121 (16.11)	14 (1.86)
76	AAP	369 (48.81)	BJP	266 (35.19)	103 (13.62)	INC	102 (13.49)	19 (2.51)
77	BJP	225 (52.94)	AAP	170 (40)	55 (12.94)	INC	28 (6.59)	2 (0.47)
78	BJP	294 (46.96)	AAP	279 (44.57)	15 (2.39)	INC	45 (7.19)	8 (1.28)
79	BJP	273 (49.91)	AAP	229 (41.86)	44 (8.05)	INC	38 (6.95)	7 (1.28)
80	BJP	266 (50.09)	AAP	229 (43.13)	37 (6.96)	INC	30 (5.65)	6 (1.13)
81	BJP	372 (49.93)	AAP	327 (43.89)	45 (6.04)	INC	42 (5.64)	4 (0.54)
82	AAP	253 (52.49)	BJP	150 (31.12)	103 (21.37)	INC	71 (14.73)	8 (1.66)
83	BJP	391 (47.68)	AAP	341 (41.59)	50 (6.09)	INC	82 (10)	6 (0.73)
84	BJP	331 (49.4)	AAP	249 (37.16)	82 (12.24)	INC	83 (12.39)	7 (1.04)
85	BJP	343 (49.49)	AAP	291 (41.99)	52 (7.5)	INC	47 (6.78)	12 (1.73)
86	AAP	400 (54.79)	BJP	275 (37.67)	125 (17.12)	INC	36 (4.93)	19 (2.6)
87	AAP	450 (49.56)	BJP	426 (46.92)	24 (2.64)	INC	23 (2.53)	9 (0.99)
88	AAP	434 (55.22)	BJP	293 (37.28)	141 (17.94)	INC	42 (5.34)	17 (2.16)
89	AAP	213 (51.7)	BJP	178 (43.2)	35 (8.5)	INC	19 (4.61)	2 (0.49)
90	AAP	378 (58.6)	BJP	242 (37.52)	136 (21.08)	INC	19 (2.95)	6 (0.93)
91	AAP	338 (51.92)	BJP	264 (40.55)	74 (11.37)	INC	45 (6.91)	4 (0.61)
92	AAP	303 (51.1)	BJP	273 (46.04)	30 (5.06)	INC	9 (1.52)	8 (1.35)
93	BJP	186 (49.73)	AAP	175 (46.79)	11 (2.94)	INC	11 (2.94)	2 (0.53)
94	AAP	409 (50.25)	BJP	357 (43.86)	52 (6.39)	INC	41 (5.04)	7 (0.86)
95	AAP	390 (52.35)	BJP	286 (38.39)	104 (13.96)	INC	63 (8.46)	6 (0.81)
96	AAP	402 (51.02)	BJP	305 (38.71)	97 (12.31)	INC	70 (8.88)	11 (1.4)
97	AAP	398 (55.35)	BJP	285 (39.64)	113 (15.71)	INC	28 (3.89)	8 (1.11)
98	BJP	395 (51.23)	AAP	342 (44.36)	53 (6.87)	INC	29 (3.76)	5 (0.65)
99	AAP	441 (51.22)	BJP	376 (43.67)	65 (7.55)	INC	35 (4.07)	9 (1.05)
100	AAP	399 (48.72)	BJP	377 (46.03)	22 (2.69)	INC	31 (3.79)	12 (1.47)
101	AAP	452 (57.87)	BJP	300 (38.41)	152 (19.46)	INC	19 (2.43)	10 (1.28)
102	AAP	399 (53.85)	BJP	312 (42.11)	87 (11.74)	INC	27 (3.64)	3 (0.4)
103	AAP	353 (58.54)	BJP	225 (37.31)	128 (21.23)	INC	19 (3.15)	6 (1)
104	AAP	324 (51.35)	BJP	275 (43.58)	49 (7.77)	INC	29 (4.6)	3 (0.48)
105	AAP	443 (60.19)	BJP	249 (33.83)	194 (26.36)	INC	28 (3.8)	16 (2.17)

Contd....

MCD Election Results

Number and Name of Ward (2017)

Number of Ward	Name of Ward	Number of Ward	Name of Ward
089S	Sri Niwas Puri		
090S	Kalkaji		
091S	Govind Puri		

Number and Name of Ward (2012)

Number of Ward	Name of Ward	Number of Ward	Name of Ward
193	Sri Niwaspuri (W)		
194	East of Kailash (SCW)		
195	Govindpuri		
196	Kalkaji (W)		

MCD Election Results

Ward-wise Winner & Runner-up in Kalkaji Assembly Constituency (MCD Election 2017)

MCD Ward Number	Winner Party	Winner Votes (%)	Runner-up Party	Runner-up Votes (%)	Winning Margin Votes (%)
089S	BJP	12816 (45.28)	INC	7390 (26.11)	5426 (19.17)
090S	BJP	12252 (43.23)	INC	10470 (36.94)	1782 (6.29)
091S	INC	12886 (48.19)	BJP	7951 (29.73)	4935 (18.46)

MCD Election Results

Summary Result of Ward 089 S (Sri Niwas Puri) : MCD Election - 2017

Candidate Name	Party	Votes	Votes%
Ward 089 S : Sri Niwas Puri			
Rajpal Singh	BJP	12816	45.28
Indu	INC	7390	26.11
Devender Tanwar	AAP	6351	22.44
Sukhvinder P Sehgal	JD(U)	734	2.59
Babu Lal Aggarwal	BSP	205	0.72
Rahul Gautam	IND	200	0.71
Sanjay Khatri	IND	183	0.65
Gayatri Devi	IND	157	0.55
Neelam Verma	IND	53	0.19
	NOTA	216	0.76

DISCLAIMER

The Terms of Use and Disclaimer of Datanet India Private Limited (hereinafter referred to as "Datanet") for use of this analysis report of **Kalkaji Assembly Constituency (Kalkaji Vidhan Sabha) :-**

1. **Assembly Factbook™** is a Registered Trade Mark owned by Datanet.
2. All the maps are sketched and graphical representation only and have not been drawn to the scale and also not to represent the actual geographical area or boundary of the unit.
3. The data for the aforesaid analysis is based on authentic sources and has been culled from the various publications of Census, CSO and NSSO for district and block level data, various central and state government departments, Central & State Elections Commissions and the concerned Returning Officers' releases, Electoral Rolls, Election results and allied publications, internal assessment, surveys, estimates and analysis. Therefore, certain adjustment of data at micro level may have been done to arrive closer to the macro data.
4. Data have been provided on an "As Is" and "As AVAILABLE" basis
5. The colours shown in the maps or diagram and charts of a particular party, alliance or AC are indicative and do not represent them.
6. This publication which includes maps, sheets, graphs and data would be the property under copyright of Datanet only. The user may use these for its internal study, analysis and research purposes. It's public display, re-selling or any commercial uses by the user are not allowed.
7. Datanet has taken due care and caution in compilation and processing of data and allied information, but does not guarantee the accuracy, adequacy or completeness of any information/analysis and will be not responsible for any errors or omissions or for the results obtained from the use of such information/analysis.
8. All the contents for the publication have been culled from various authentic sources and Datanet reasonably believes such sources to be reliable, but does not make any representations, express or implied as to the accuracy or fitness of use of such information. The information or contents of the information/analysis do not constitute advice and should not be relied upon in making (or refraining from making) any decision. Any reliance placed upon the information provided by Datanet is the sole responsibility and strictly at the user's risk.
9. In no event will Datanet be liable for any damages (including, without limitation, damages for loss of business projects, or loss of profits) arising in contract, tort or otherwise from the use of or inability to use any of its contents, or from any action taken (or refrained from being taken) as a result of using the analysis or any of its contents. Datanet its directors, owners, editors, officials, employees, distributor and agents or any associate will not be liable for any errors in the information contained or any consequences arising from the use of the contents of the provided information/analysis.
10. If any provision of these terms and conditions is held invalid or illegal or unenforceable for any reason by any court of competent jurisdiction, such provision shall be severed and the remainder of provisions of the terms and conditions shall continue in full force and effect as if the Term of Use had been executed with the invalid, illegal or unenforceable provision eliminated.
11. If there are any discrepancies in the information provided, please bring it to attention of Datanet for suitable rectification measures.

Buy Online This Complete Book At
Datanet India eBooks Store

www.indiastatpublications.com

or go directly at

[http://www.indiastatpublications.com/
Assembly_factbook/Delhi/South_Delhi/ Kalkaji](http://www.indiastatpublications.com/Assembly_factbook/Delhi/South_Delhi/Kalkaji)



i **india**stat**elections**

ISBN : 978-03-5293-418-8



9 789352 934188